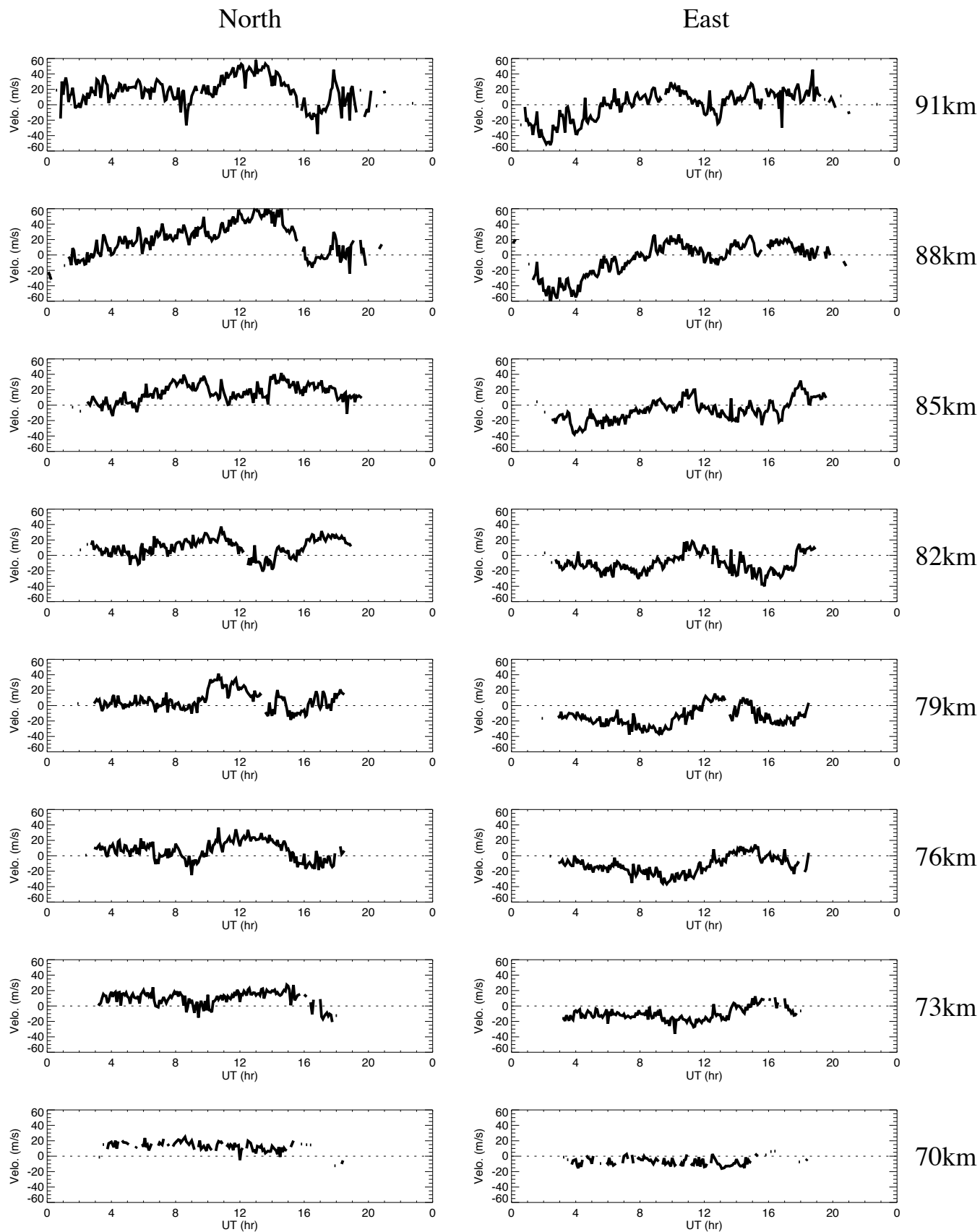


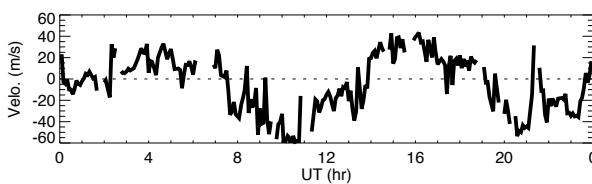
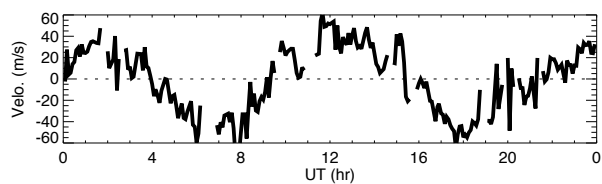
Wind data obtained by MF radar at Tromsøe on May 7, 2012



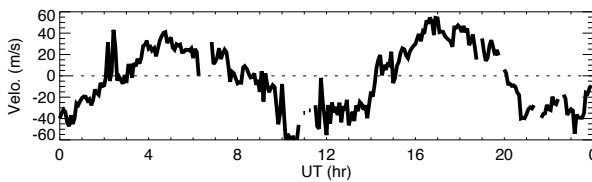
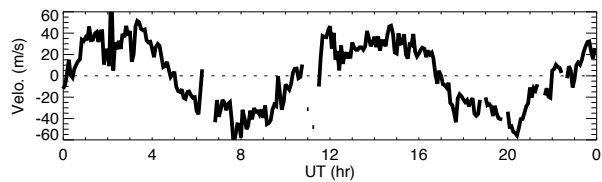
Wind data obtained by MF radar at Tromsøe on May 12, 2012

North

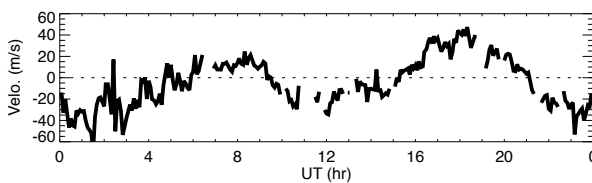
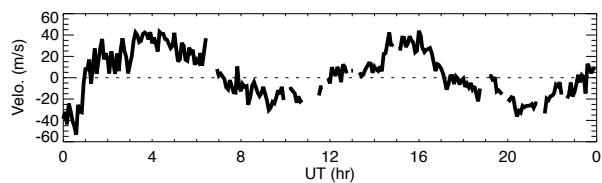
East



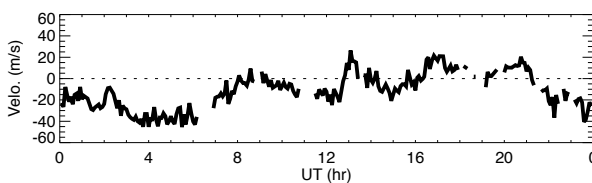
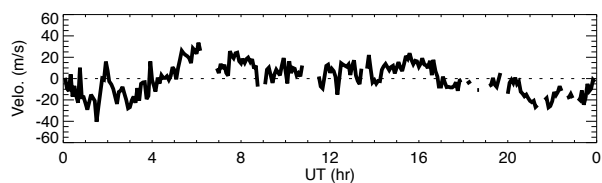
91km



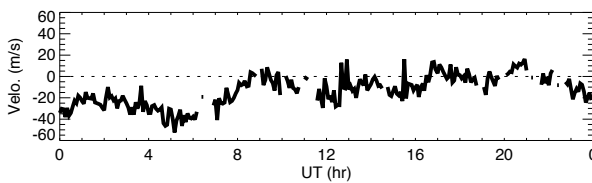
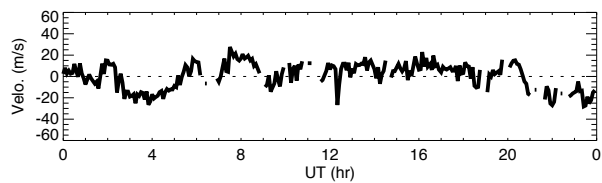
88km



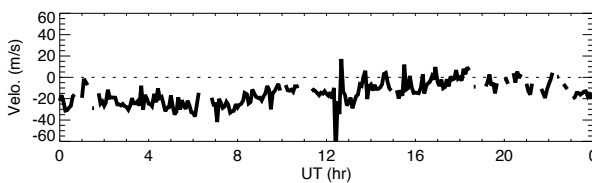
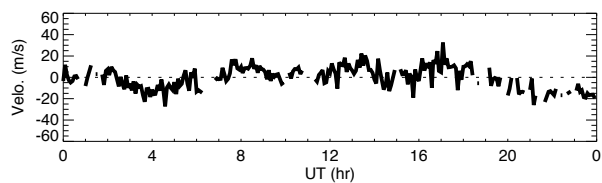
85km



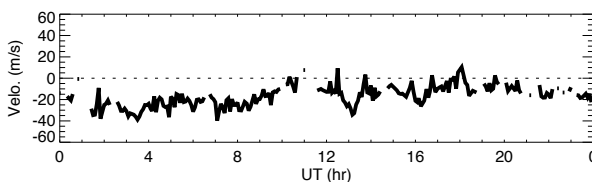
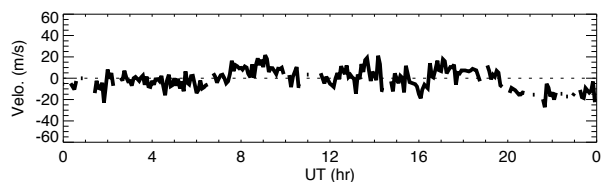
82km



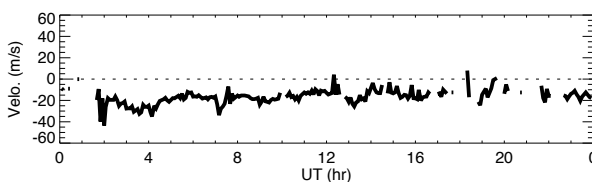
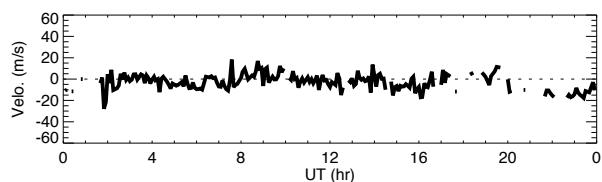
79km



76km



73km

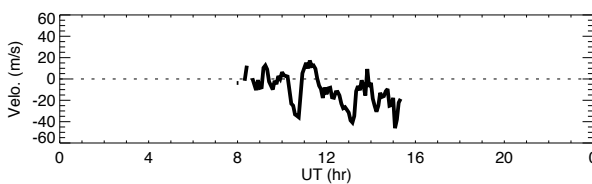
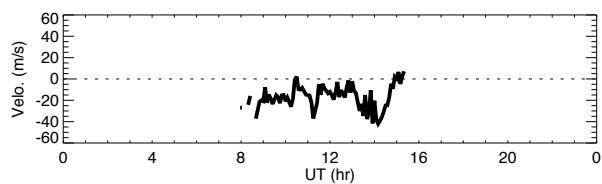


70km

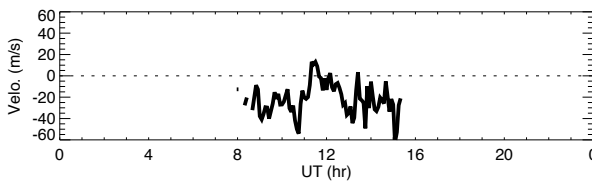
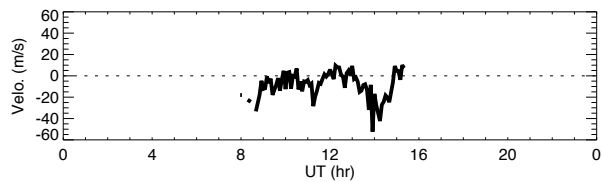
Wind data obtained by MF radar at Tromsøe on May 31, 2012

North

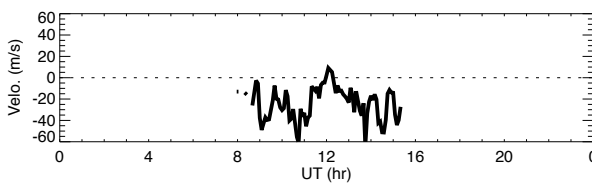
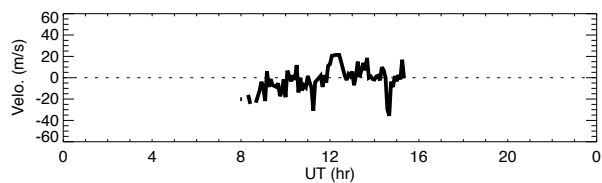
East



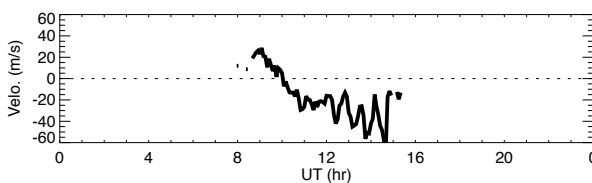
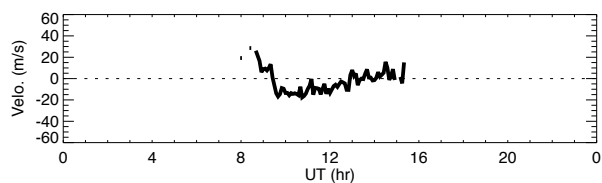
91km



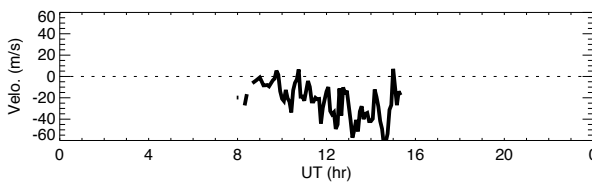
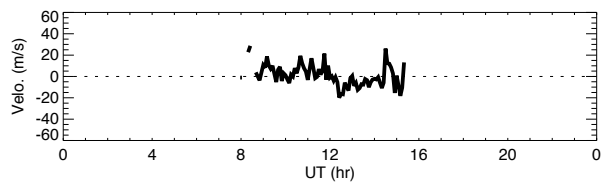
88km



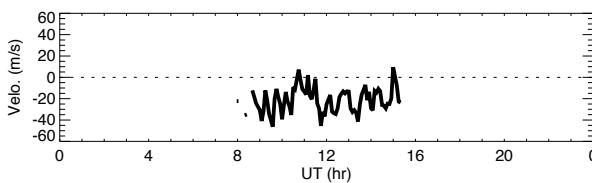
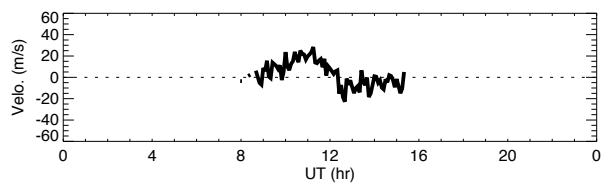
85km



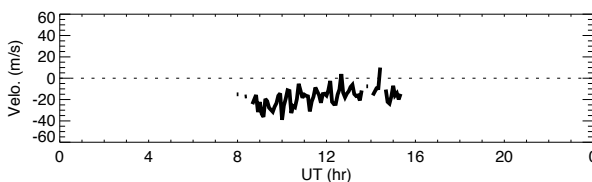
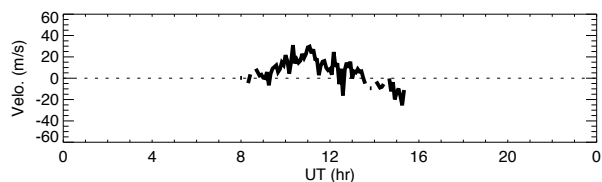
82km



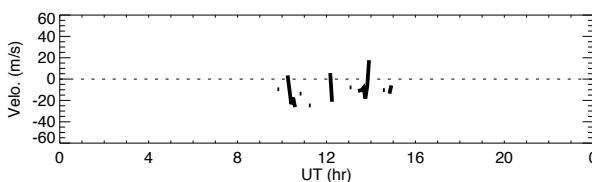
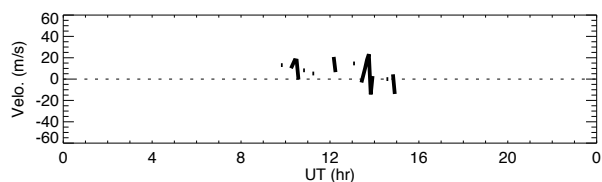
79km



76km



73km



70km