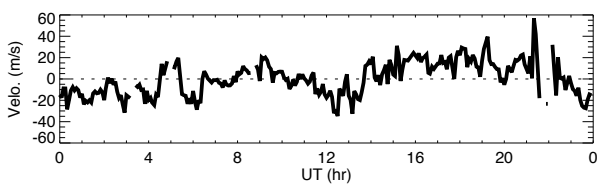
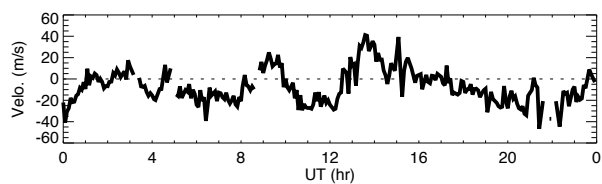




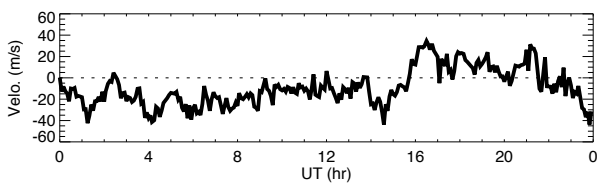
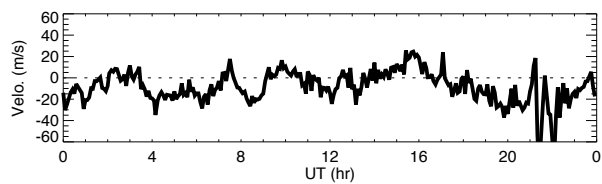
# Wind data obtained by MF radar at Tromsøe on June 2, 2012

## North

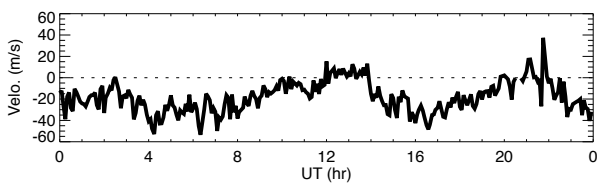
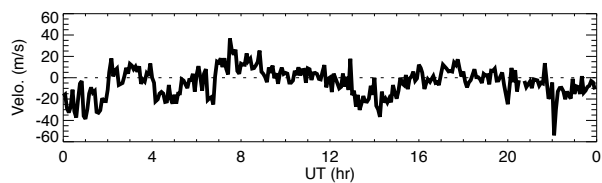
## East



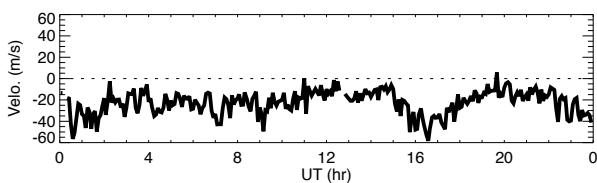
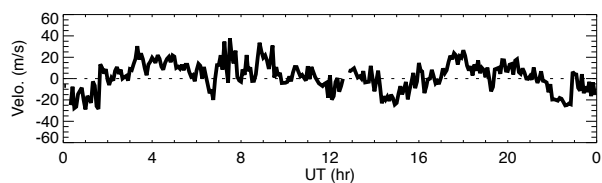
91km



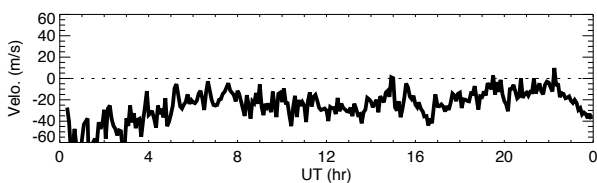
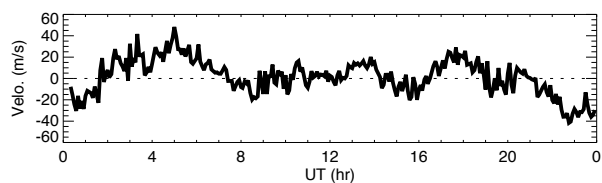
88km



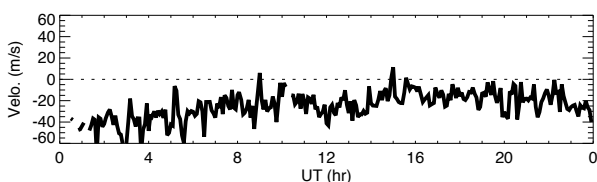
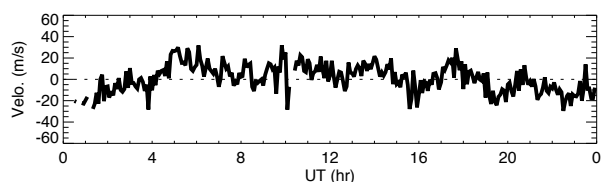
85km



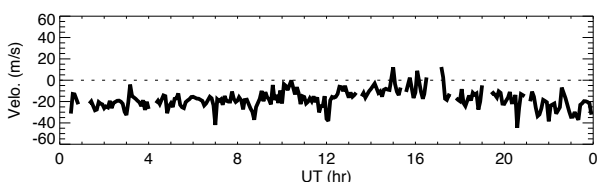
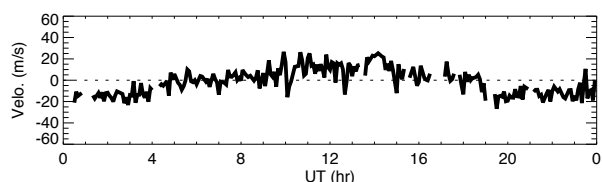
82km



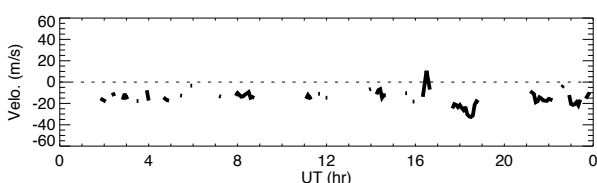
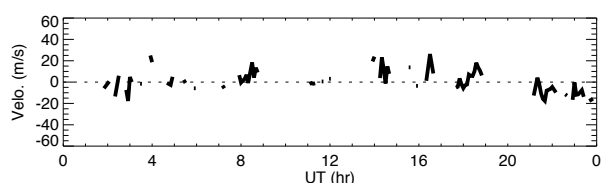
79km



76km



73km



70km











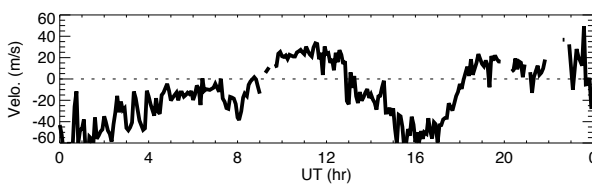
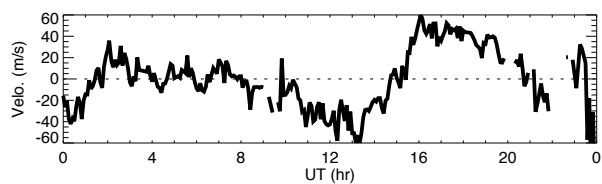




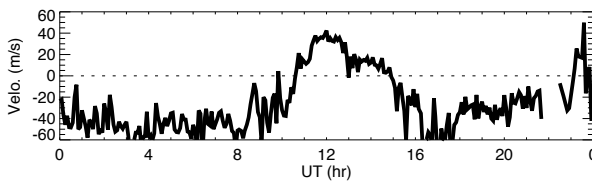
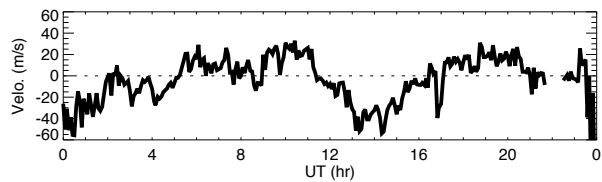
# Wind data obtained by MF radar at Tromsøe on June 9, 2012

## North

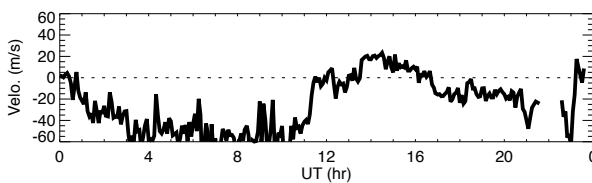
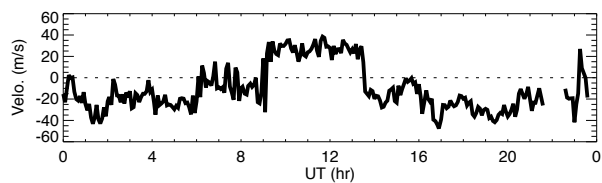
## East



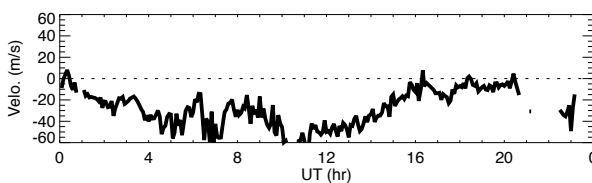
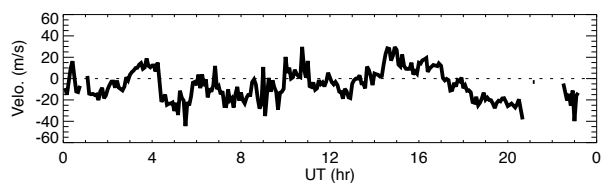
91km



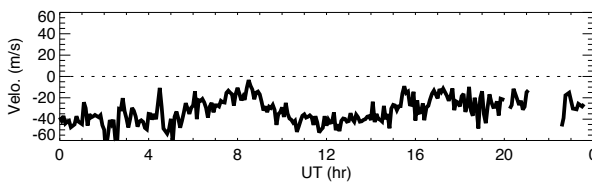
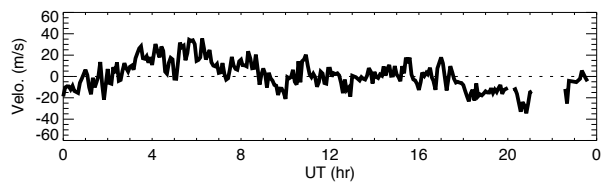
88km



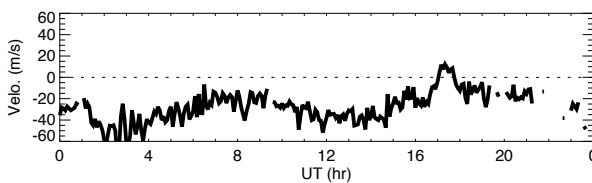
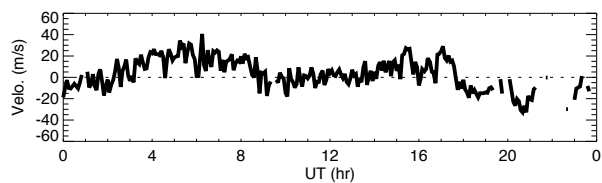
85km



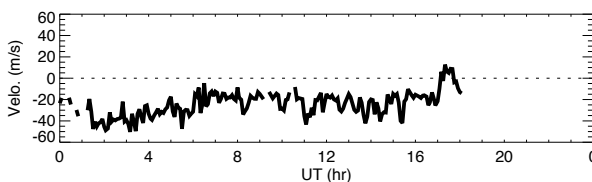
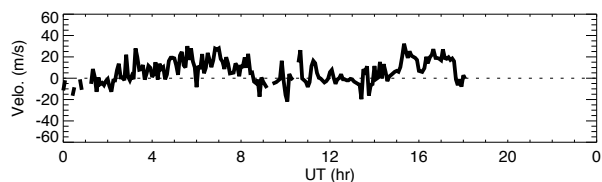
82km



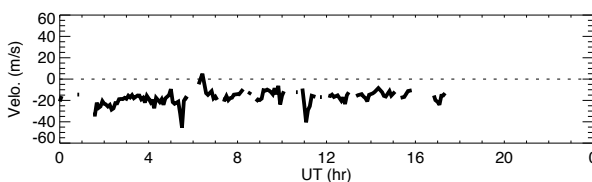
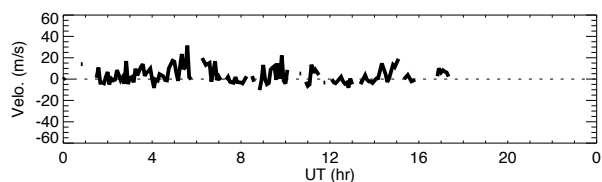
79km



76km



73km



70km







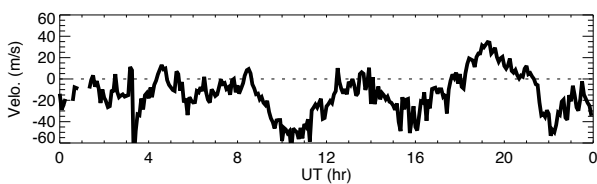
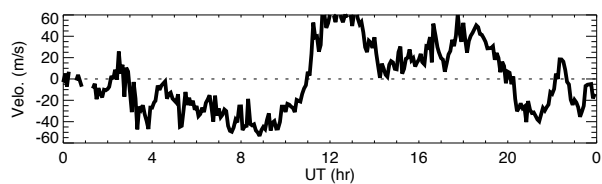




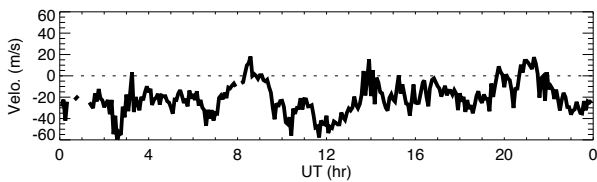
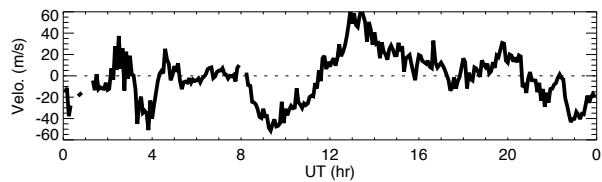
# Wind data obtained by MF radar at Tromsøe on June 15, 2012

## North

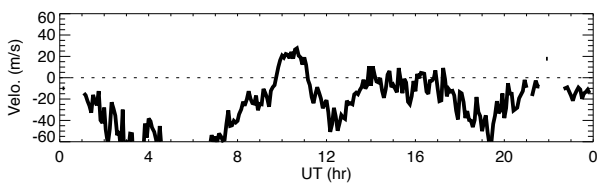
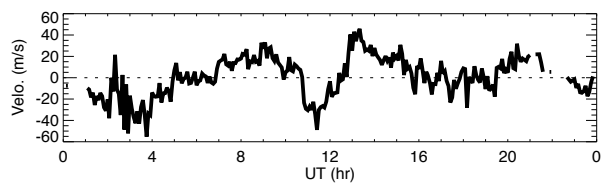
## East



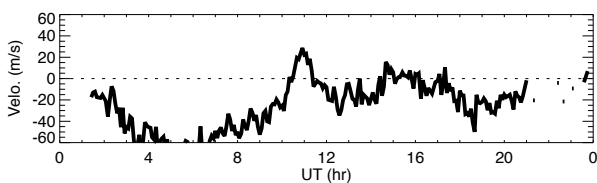
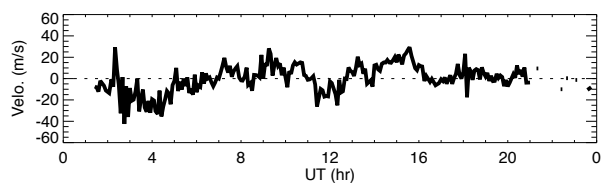
91km



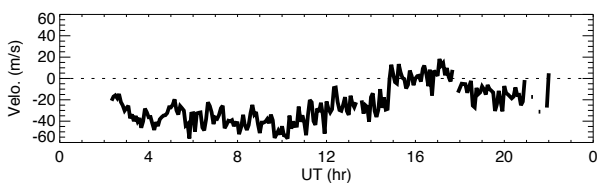
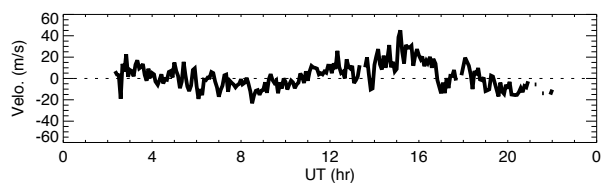
88km



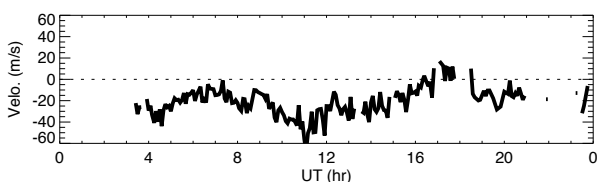
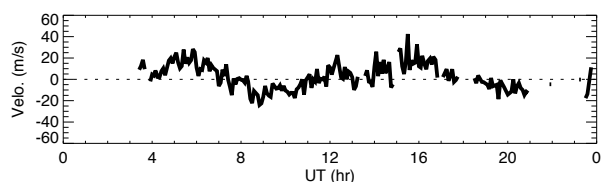
85km



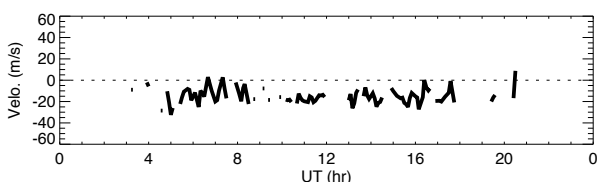
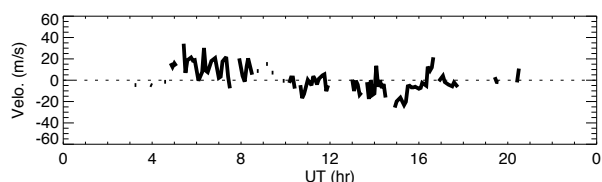
82km



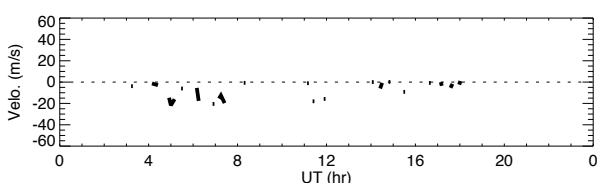
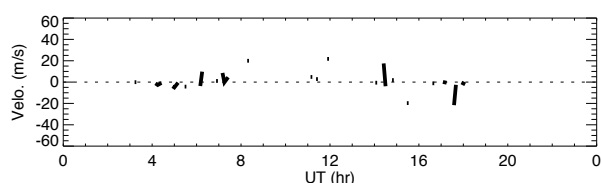
79km



76km



73km



70km













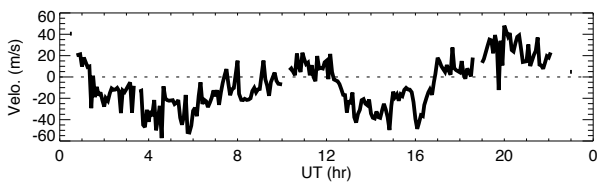
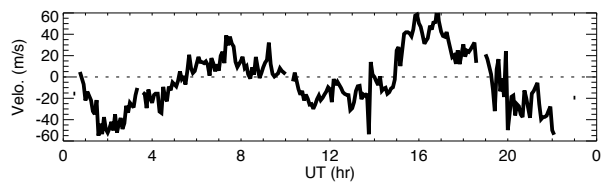




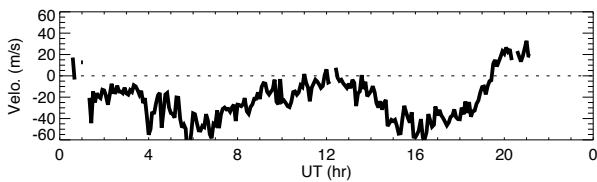
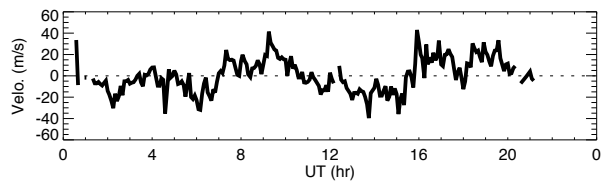
# Wind data obtained by MF radar at Tromsøe on June 23, 2012

## North

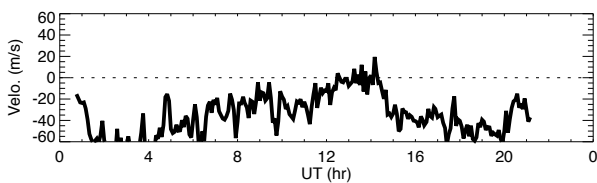
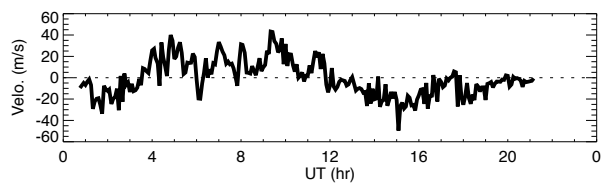
## East



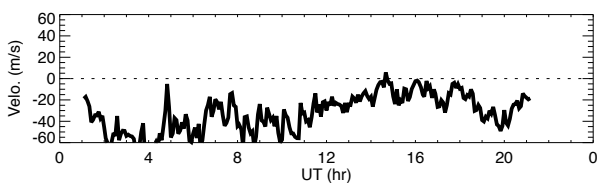
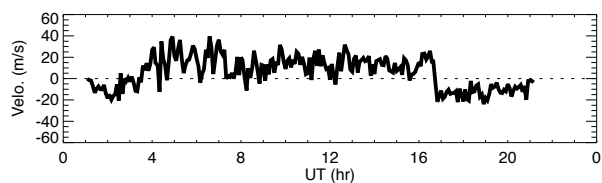
91km



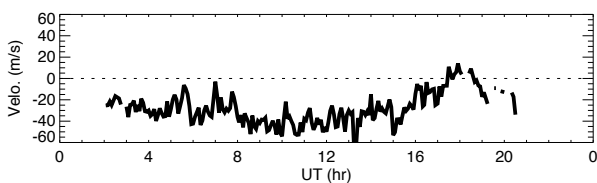
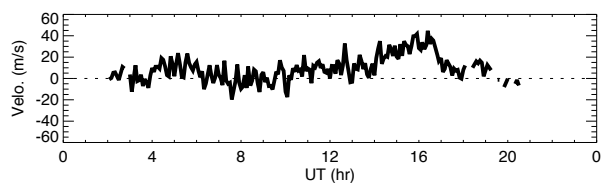
88km



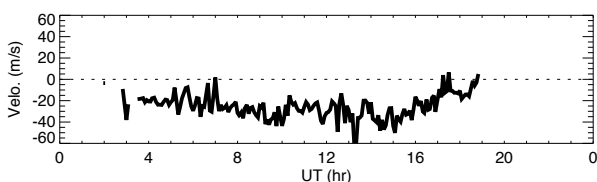
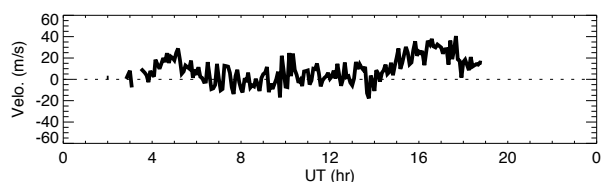
85km



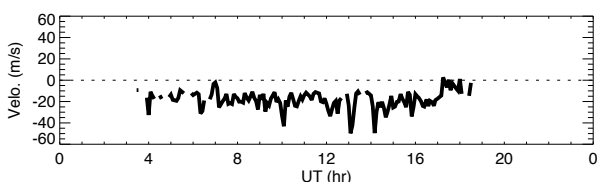
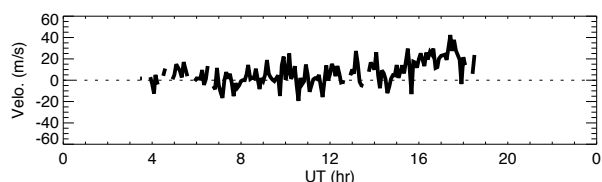
82km



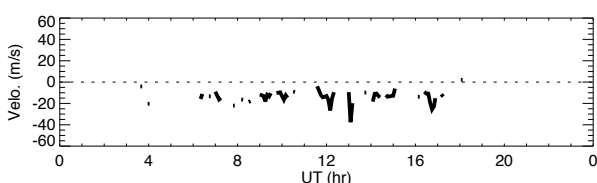
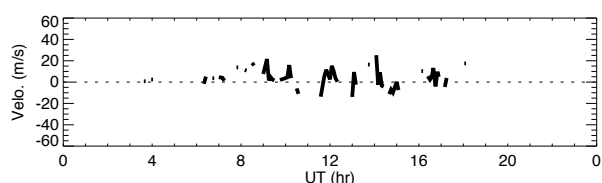
79km



76km



73km



70km





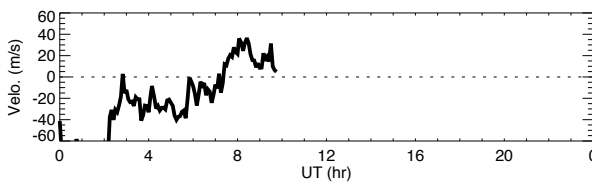
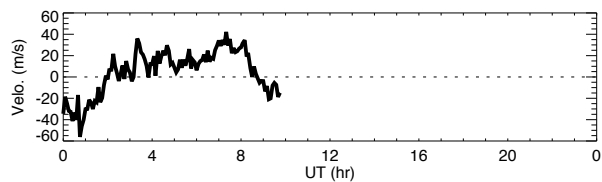




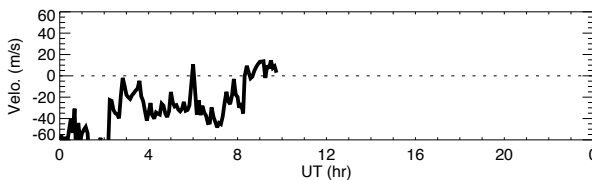
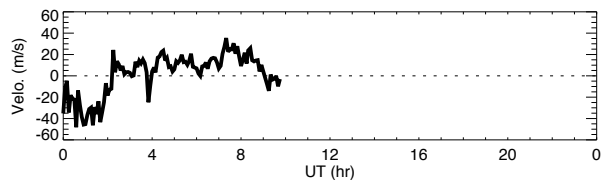
# Wind data obtained by MF radar at Tromsøe on June 27, 2012

## North

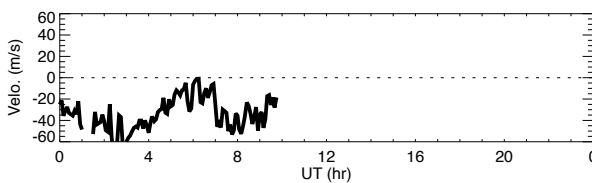
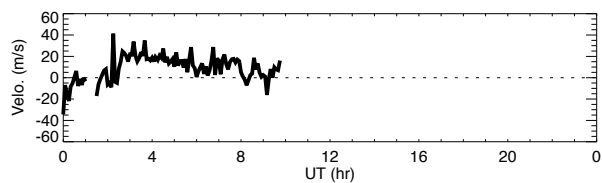
## East



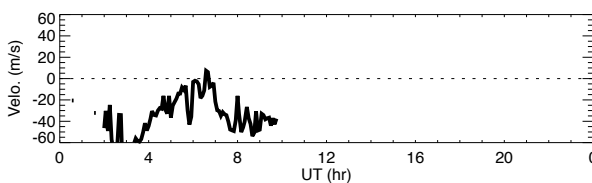
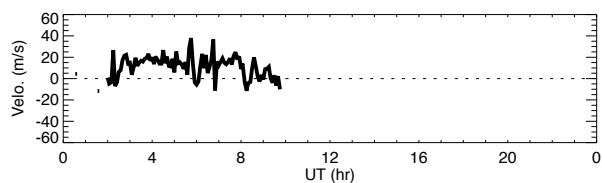
91km



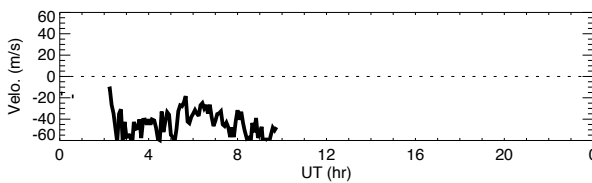
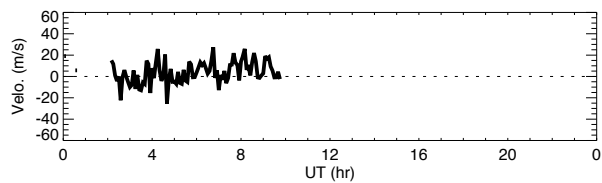
88km



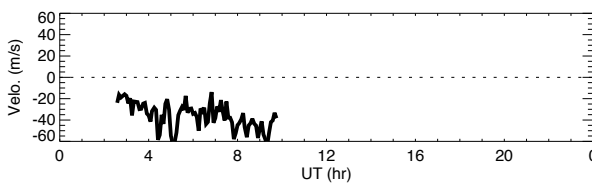
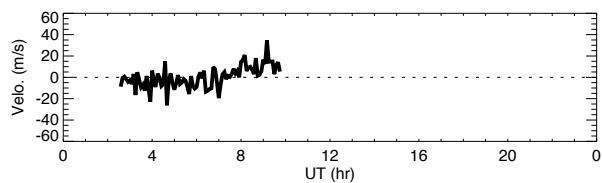
85km



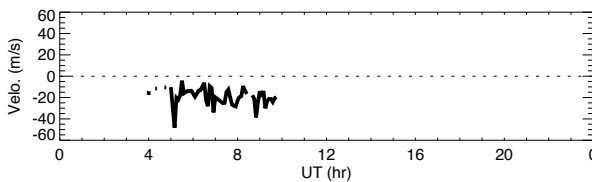
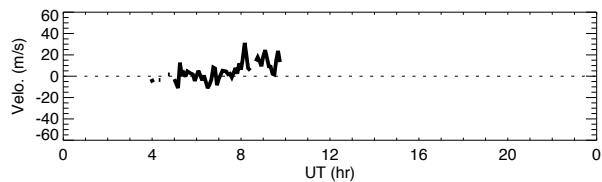
82km



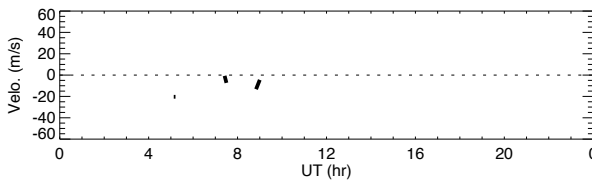
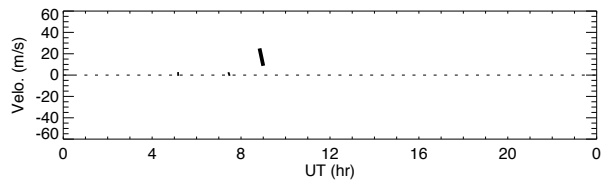
79km



76km



73km

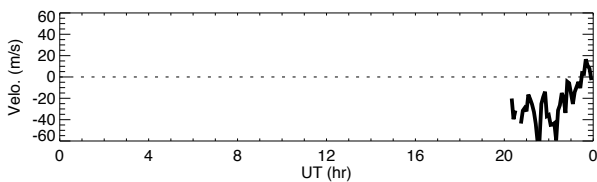
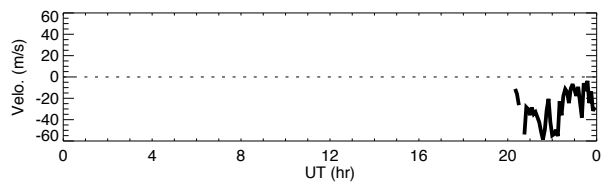


70km

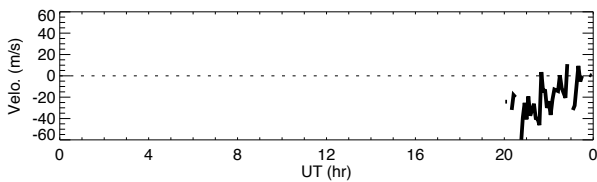
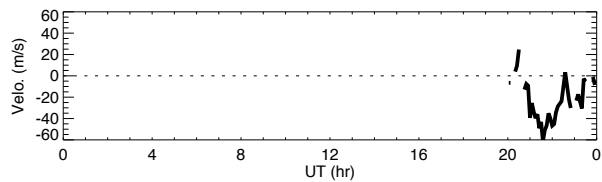
# Wind data obtained by MF radar at Tromsøe on June 28, 2012

## North

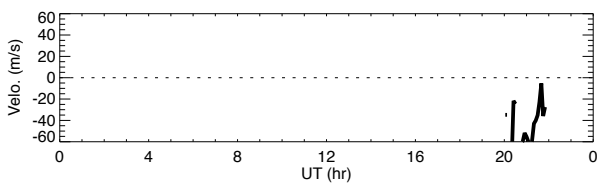
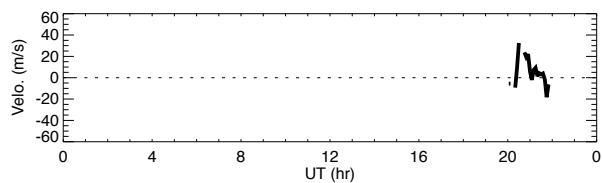
## East



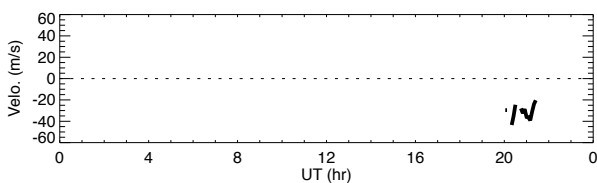
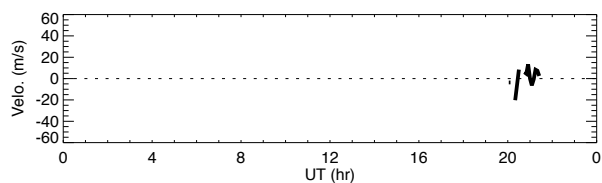
91km



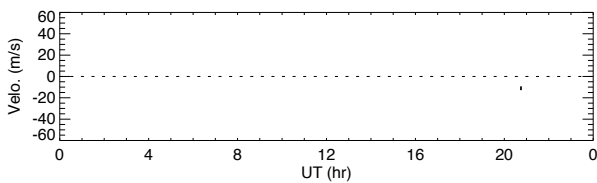
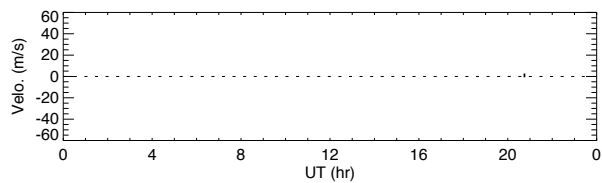
88km



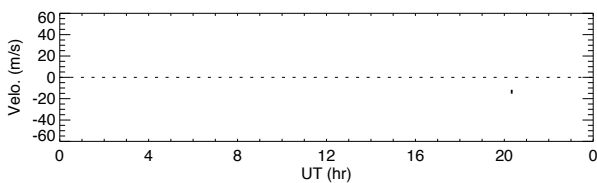
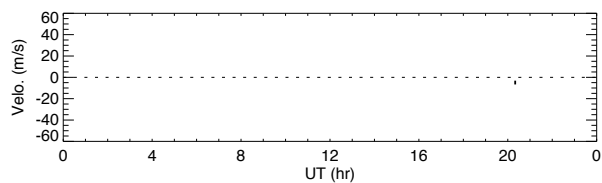
85km



82km



79km



76km



