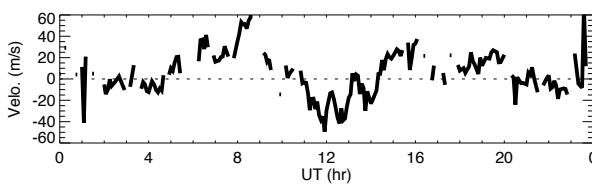
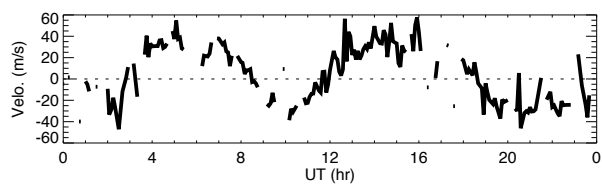


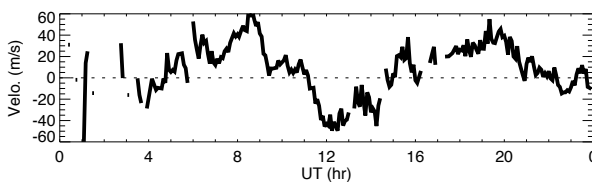
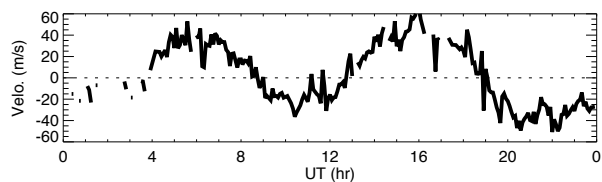
Wind data obtained by MF radar at Tromsøe on November 5, 2012

North

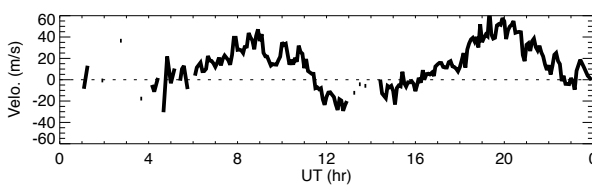
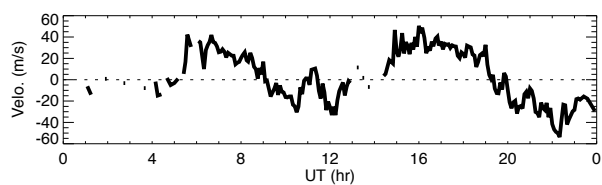
East



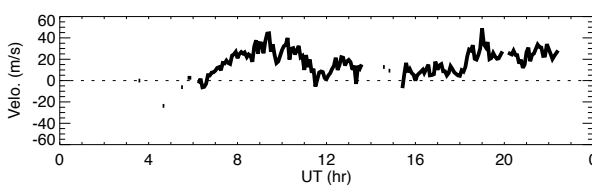
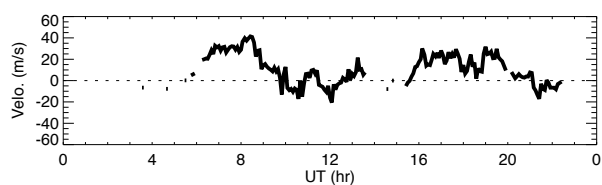
91km



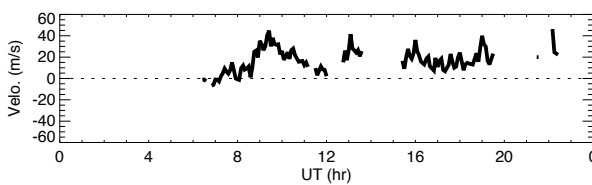
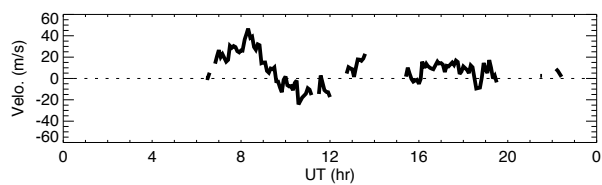
88km



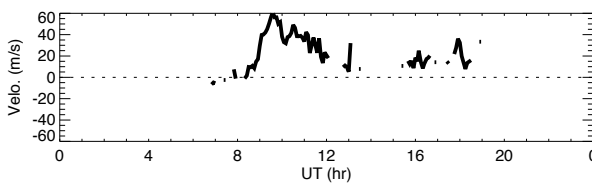
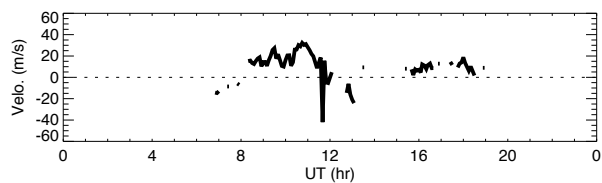
85km



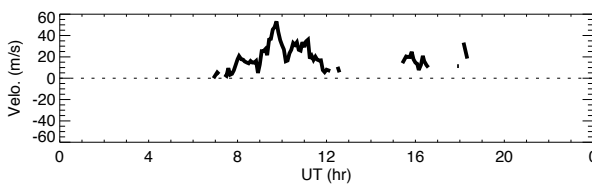
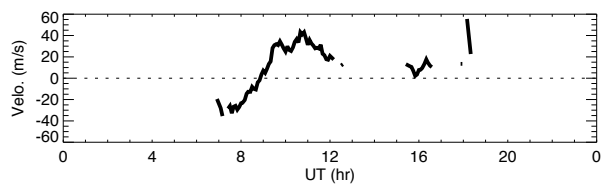
82km



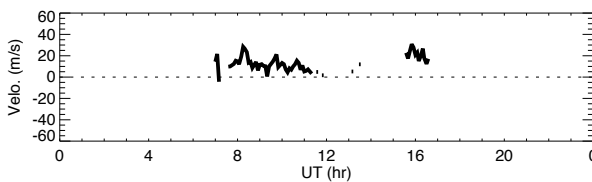
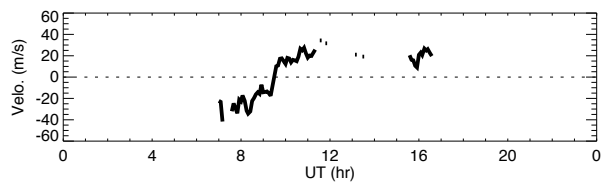
79km



76km

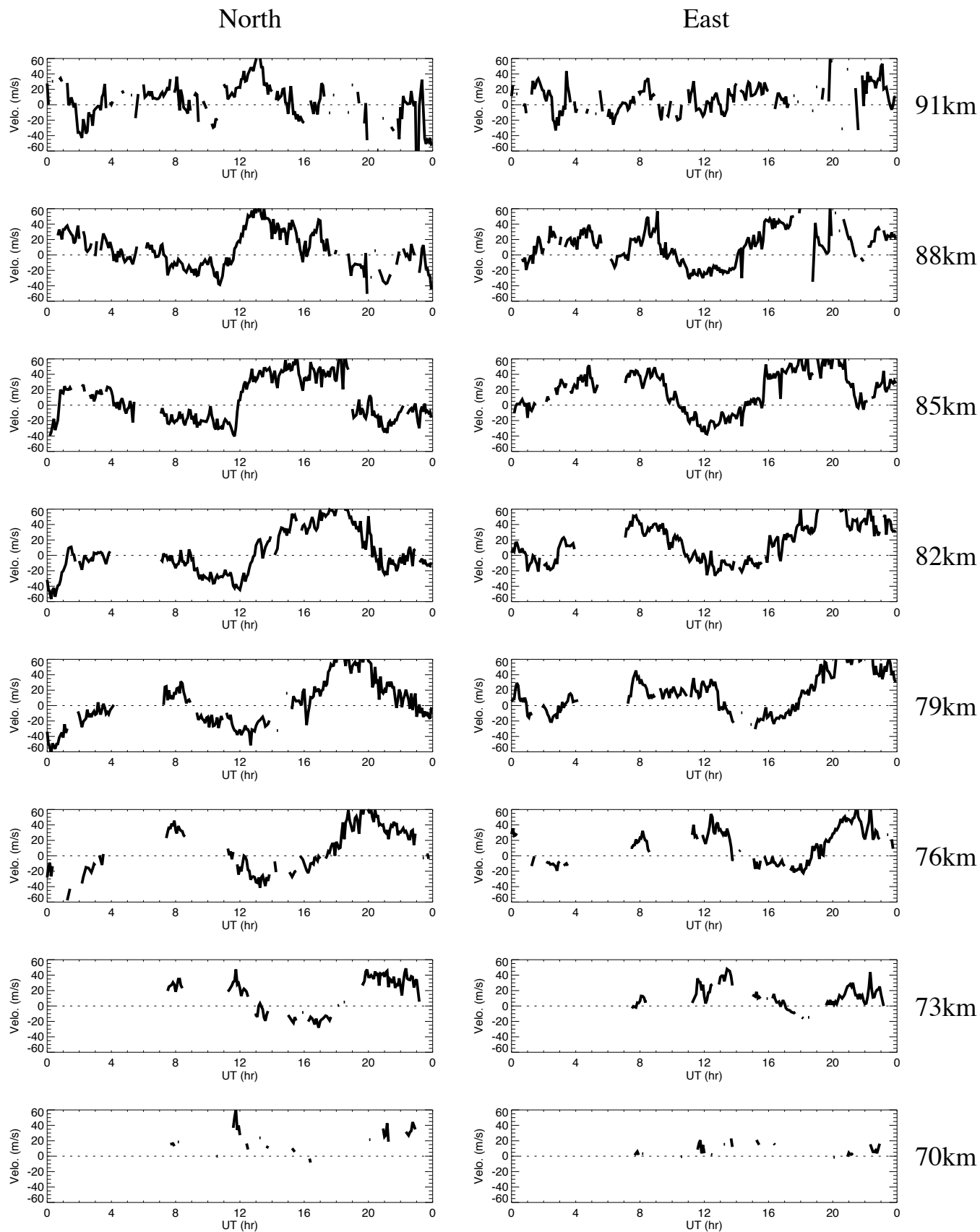


73km



70km

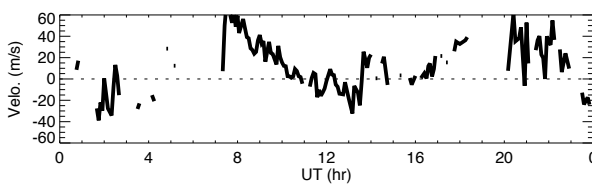
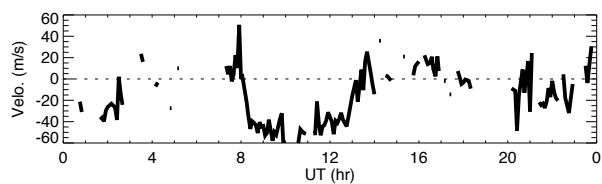
Wind data obtained by MF radar at Tromsøe on November 7, 2012



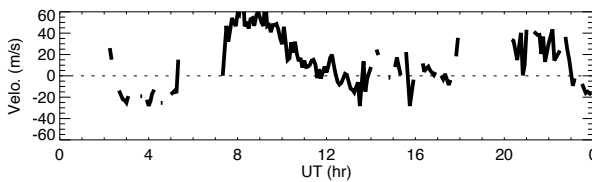
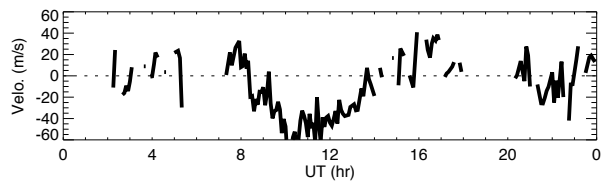
Wind data obtained by MF radar at Tromsøe on November 12, 2012

North

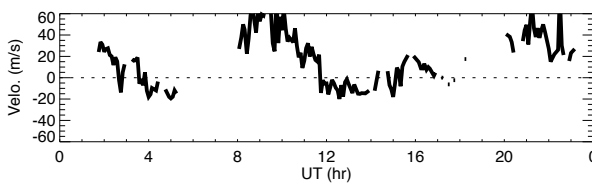
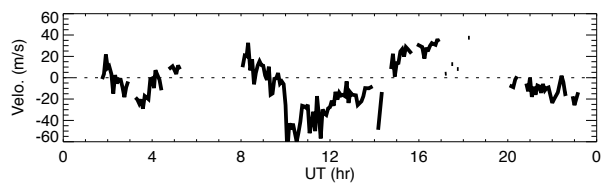
East



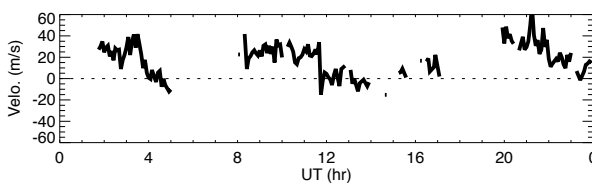
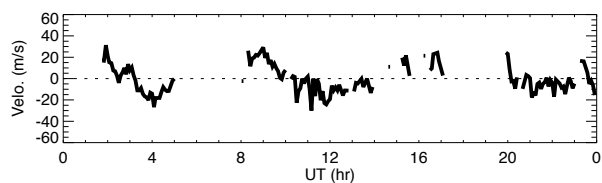
91km



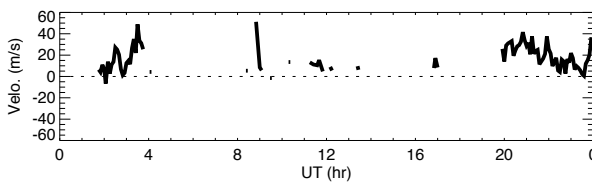
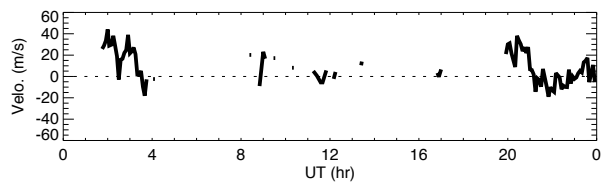
88km



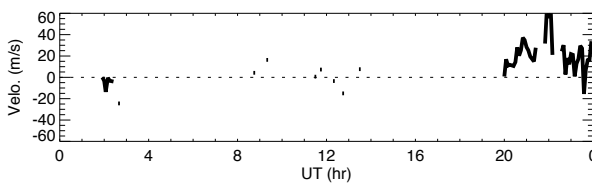
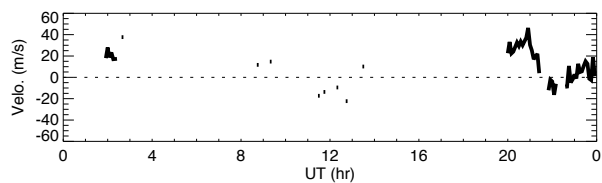
85km



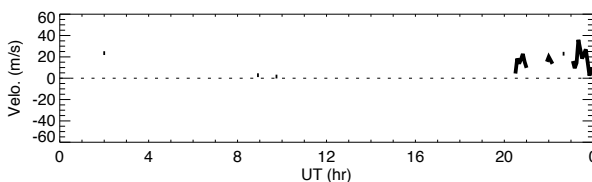
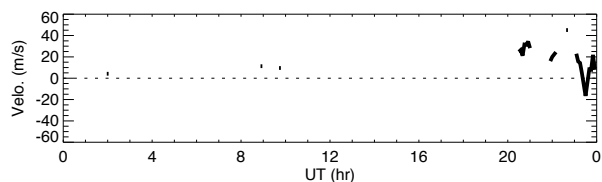
82km



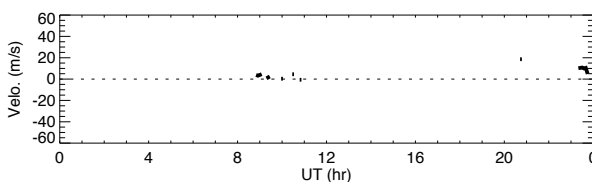
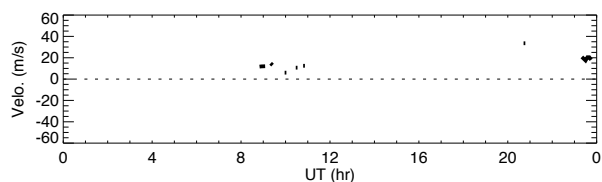
79km



76km



73km

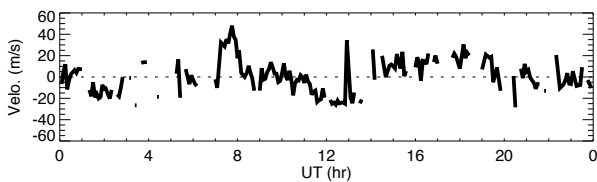
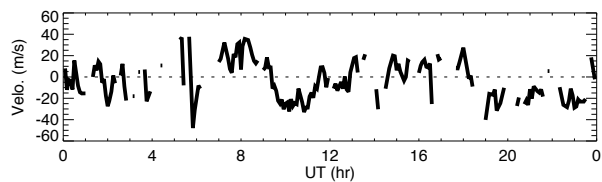


70km

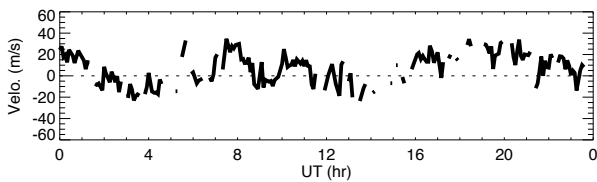
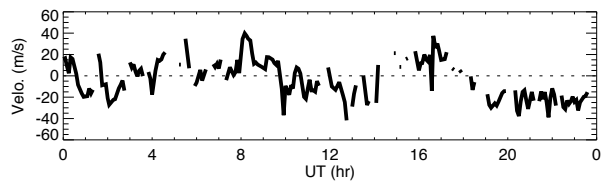
Wind data obtained by MF radar at Tromsøe on November 16, 2012

North

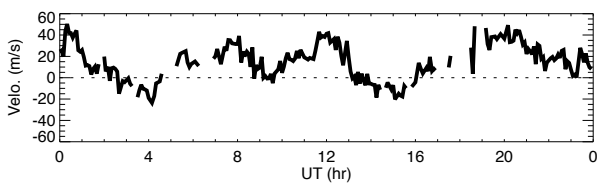
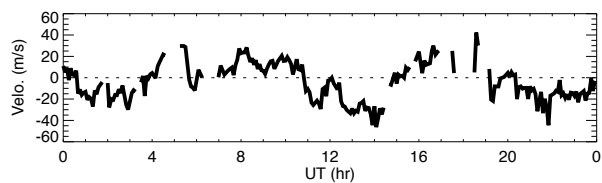
East



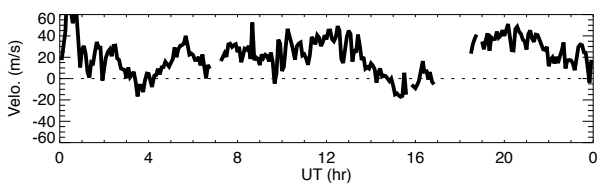
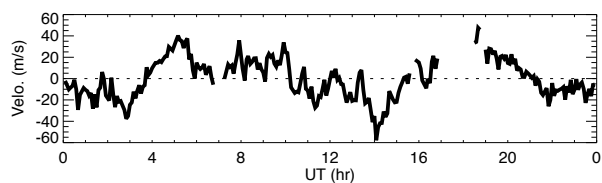
91km



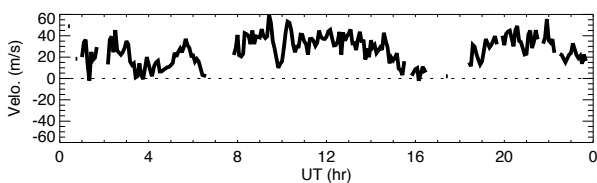
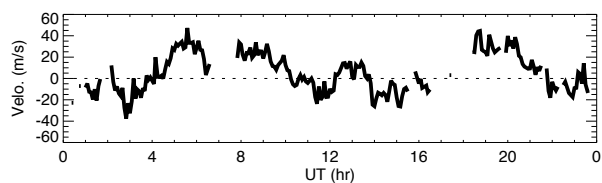
88km



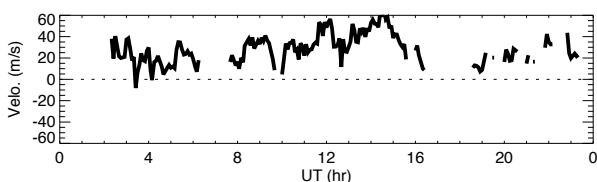
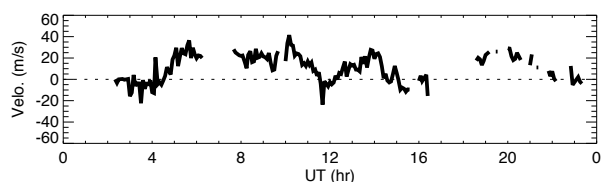
85km



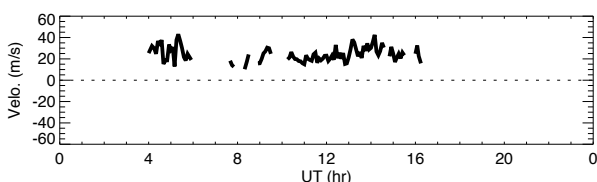
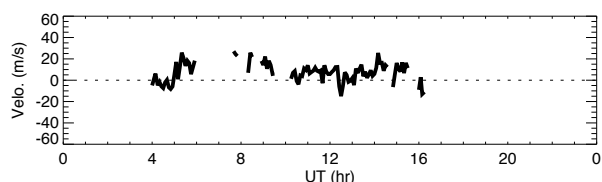
82km



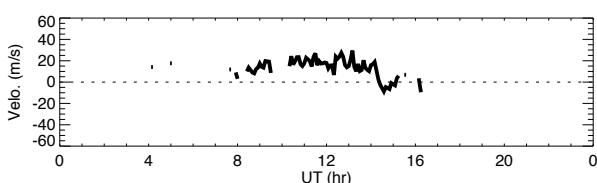
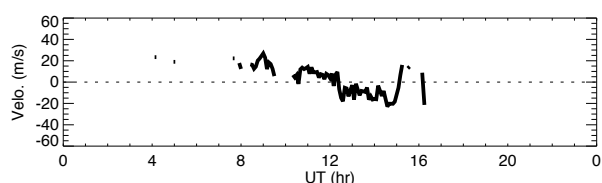
79km



76km



73km



70km

Wind data obtained by MF radar at Tromsøe on November 26, 2012

