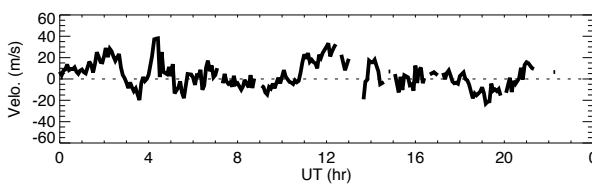
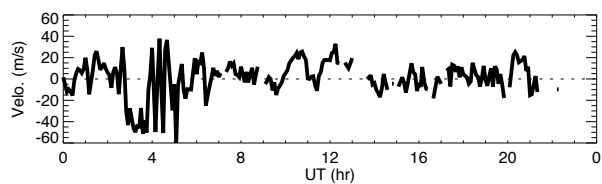


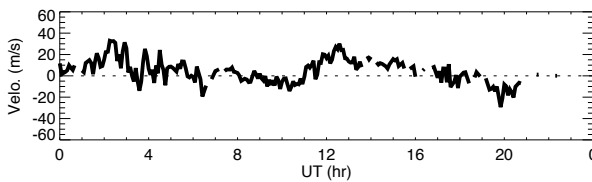
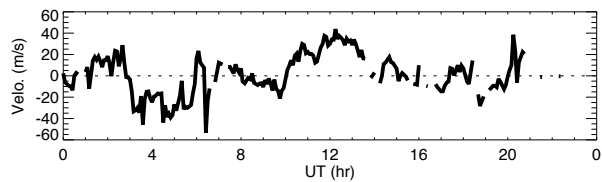
Wind data obtained by MF radar at Tromsøe on May 5, 2013

North

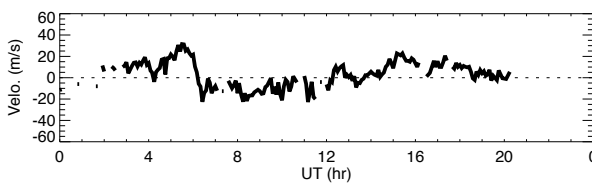
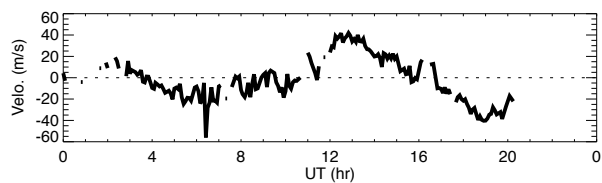
East



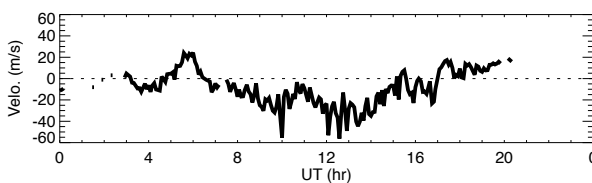
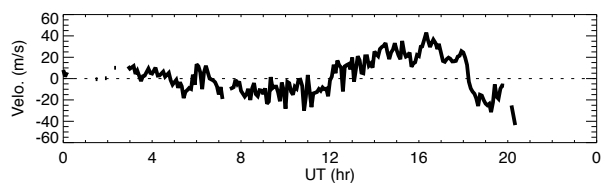
91km



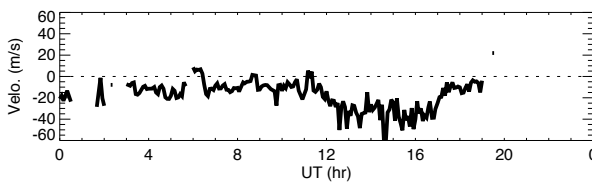
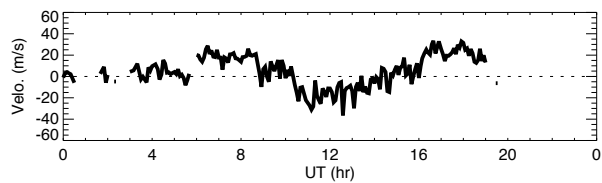
88km



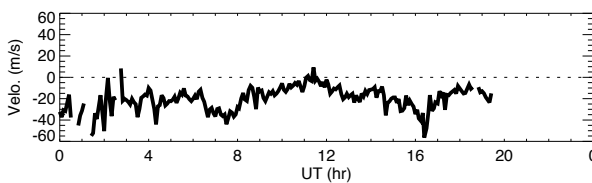
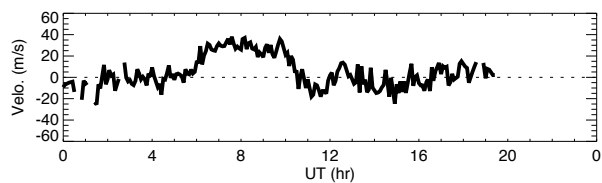
85km



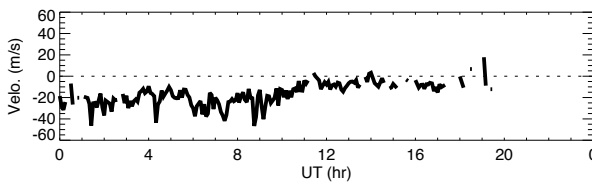
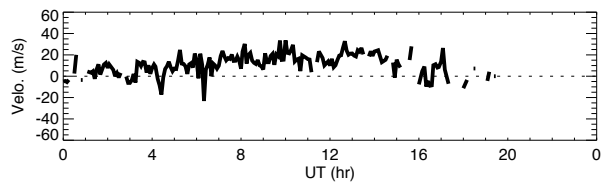
82km



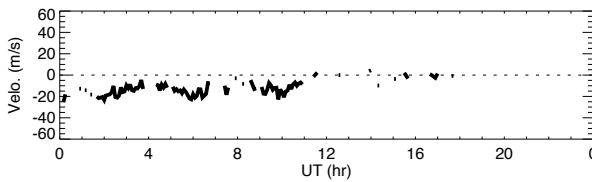
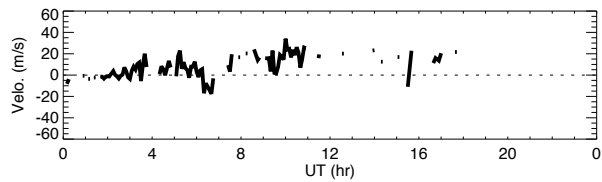
79km



76km



73km

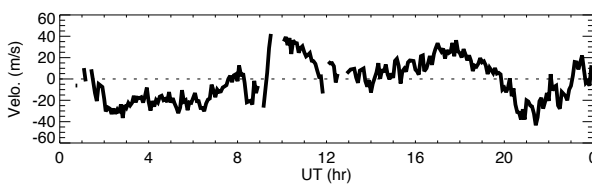
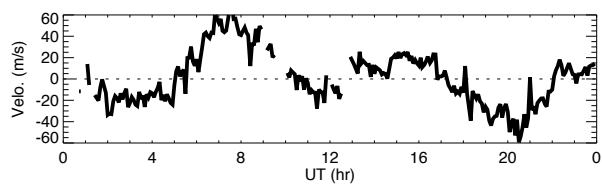


70km

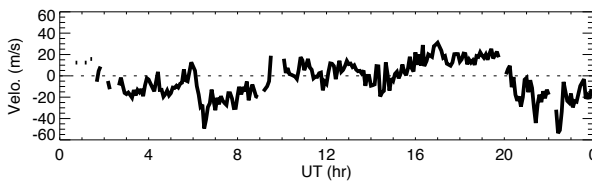
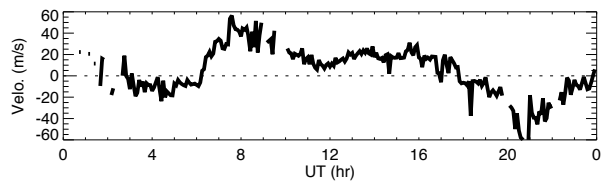
Wind data obtained by MF radar at Tromsøe on May 6, 2013

North

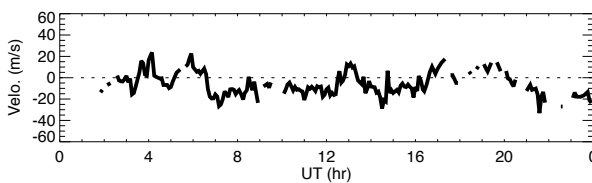
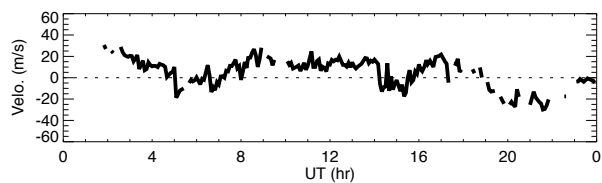
East



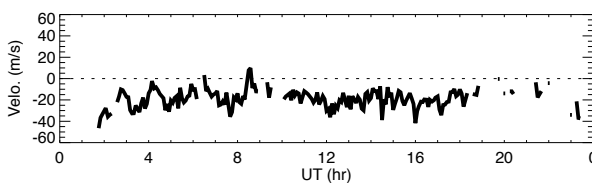
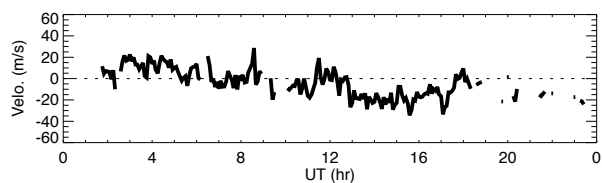
91km



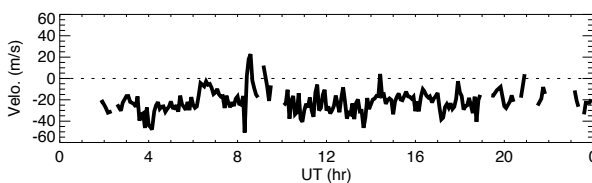
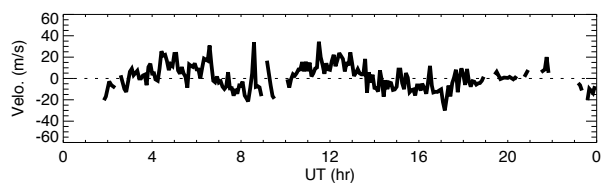
88km



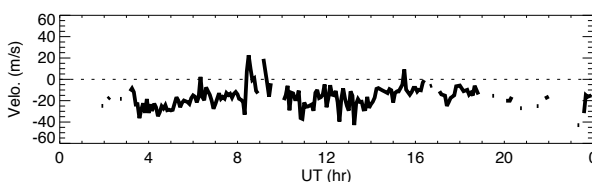
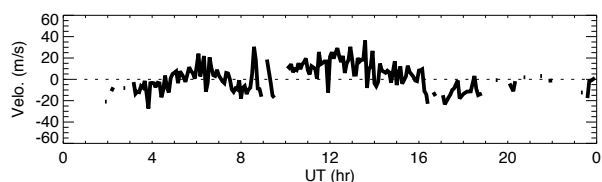
85km



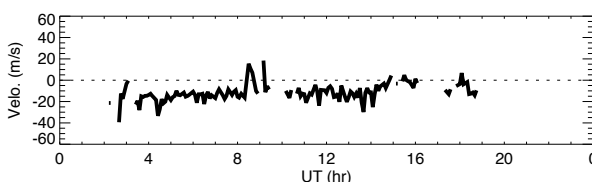
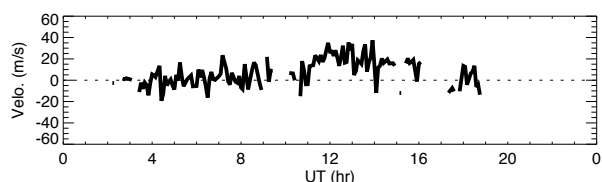
82km



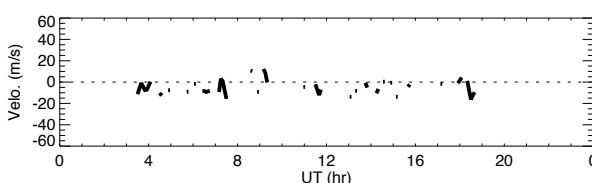
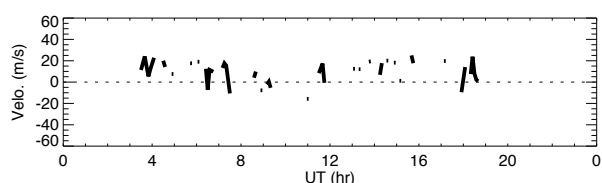
79km



76km

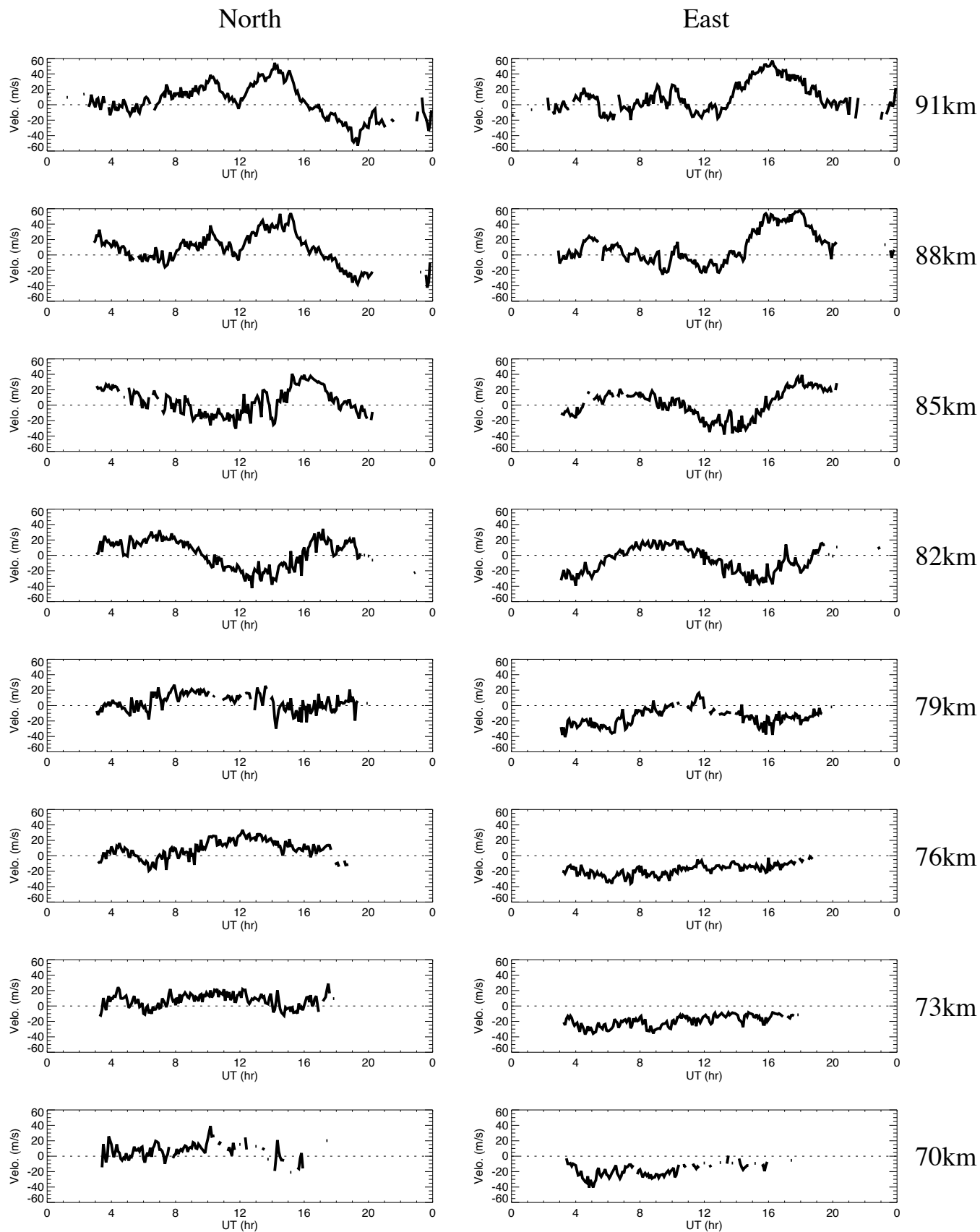


73km

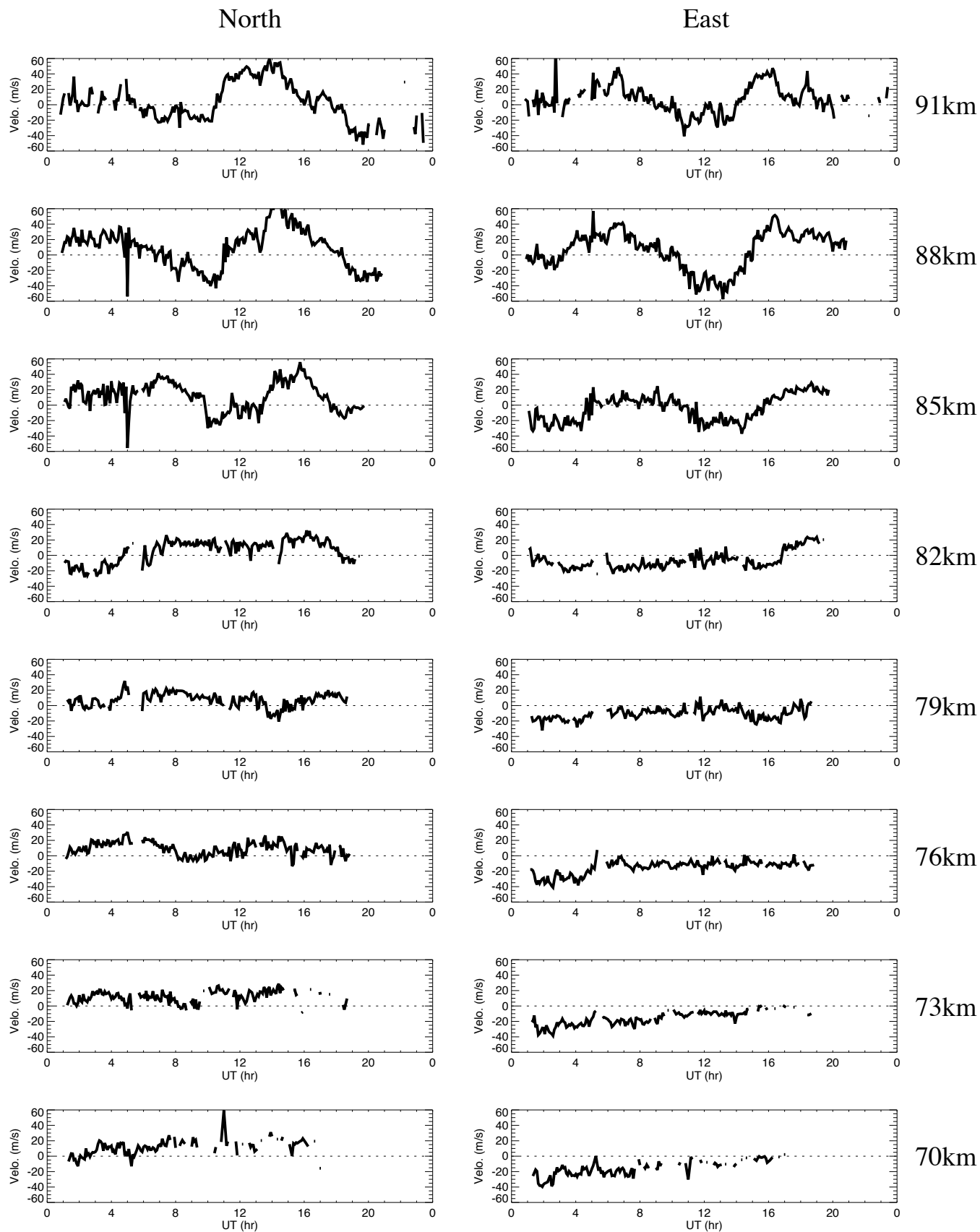


70km

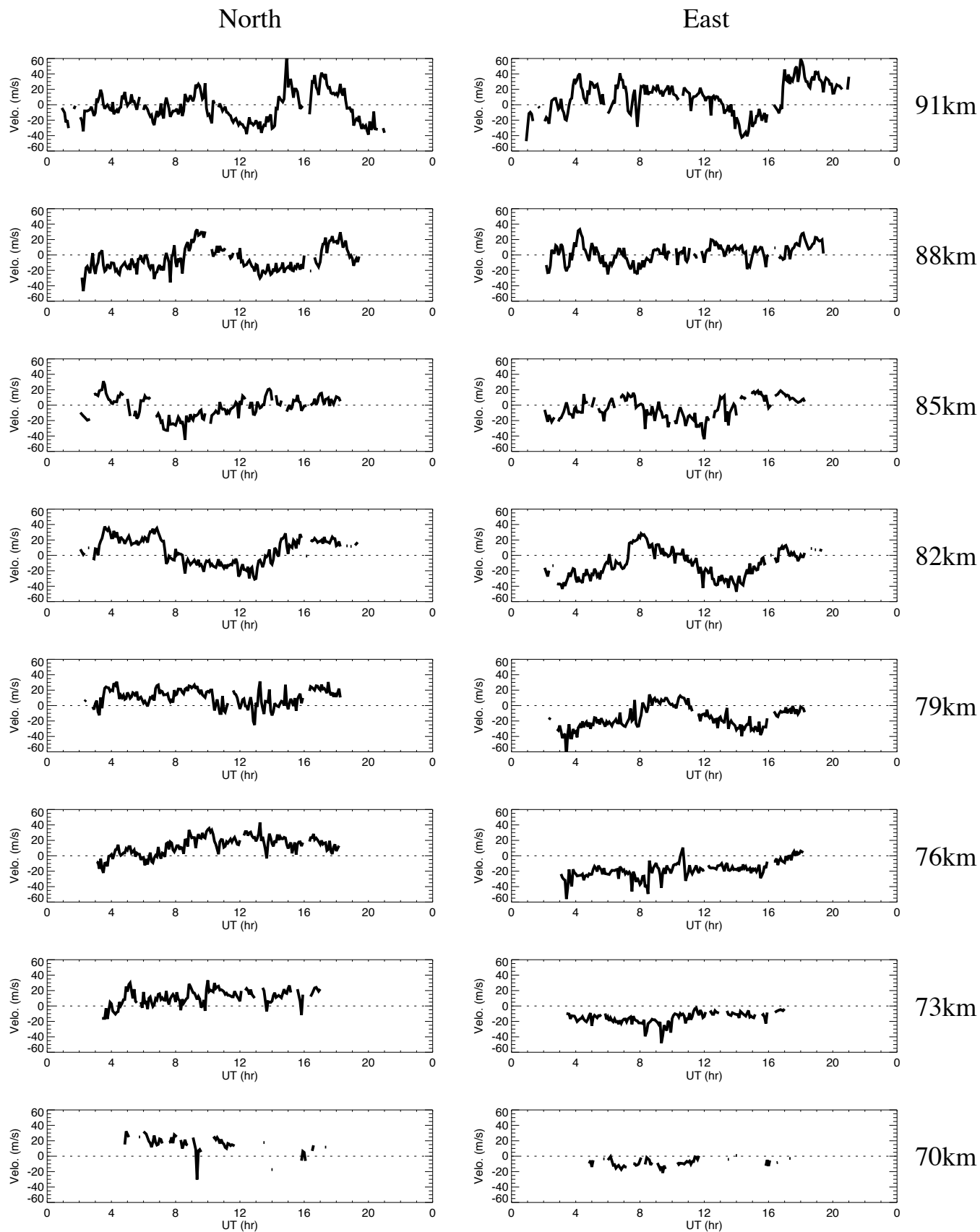
Wind data obtained by MF radar at Tromsøe on May 10, 2013



Wind data obtained by MF radar at Tromsøe on May 12, 2013



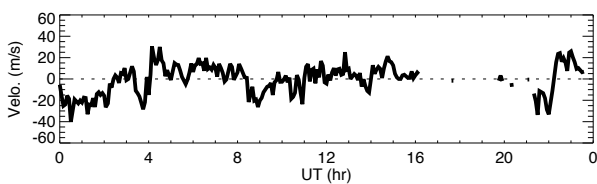
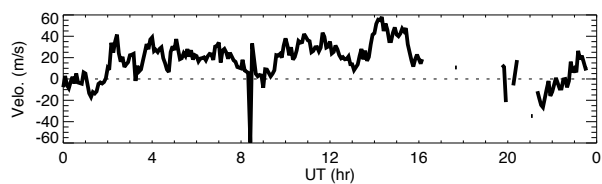
Wind data obtained by MF radar at Tromsøe on May 13, 2013



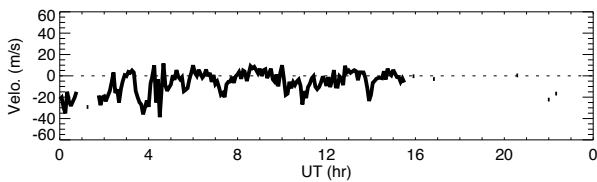
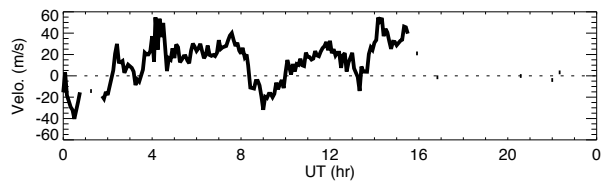
Wind data obtained by MF radar at Tromsøe on May 15, 2013

North

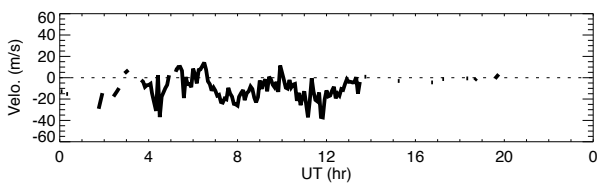
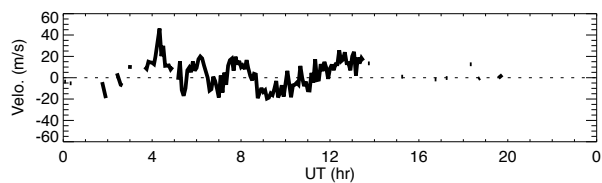
East



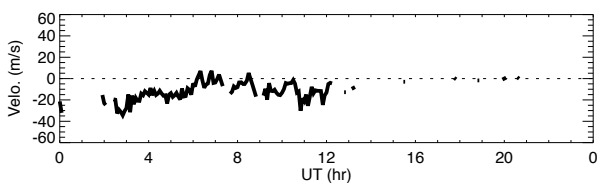
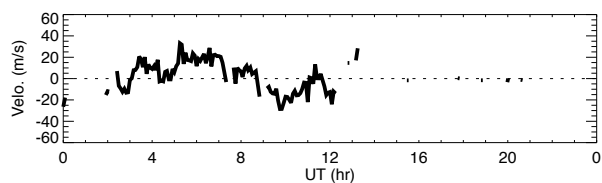
91km



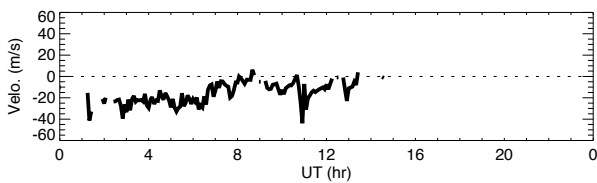
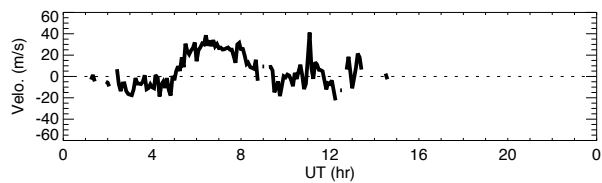
88km



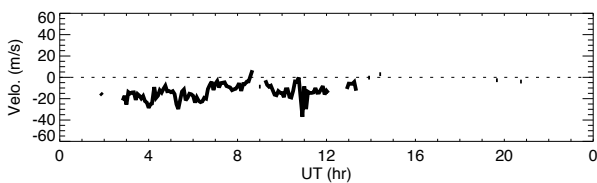
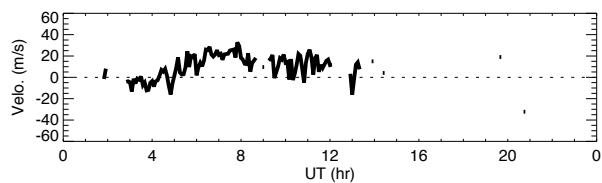
85km



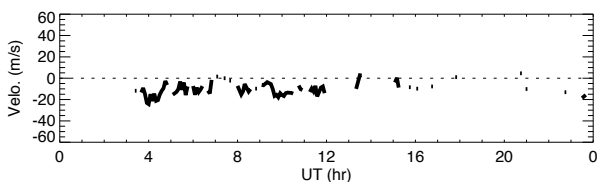
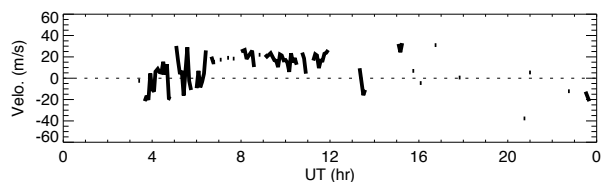
82km



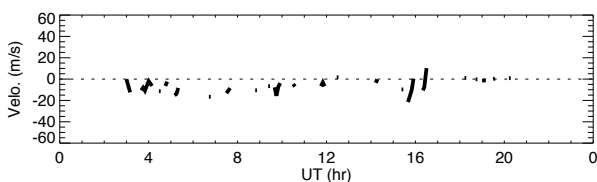
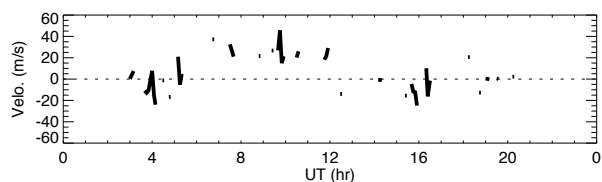
79km



76km



73km

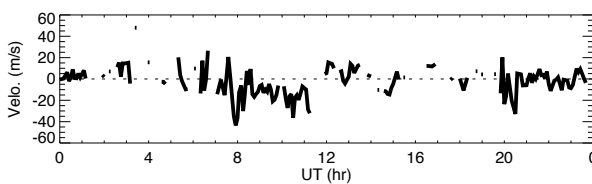
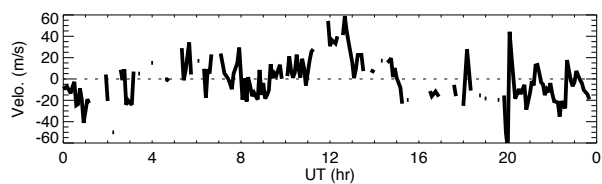


70km

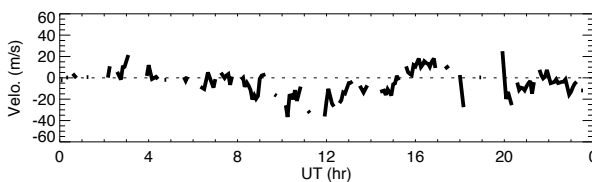
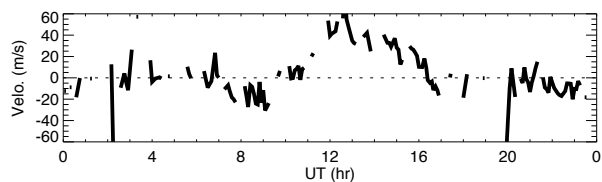
Wind data obtained by MF radar at Tromsøe on May 18, 2013

North

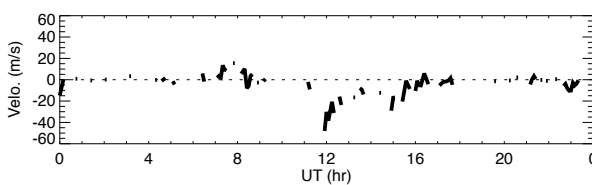
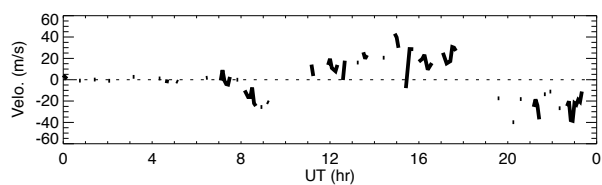
East



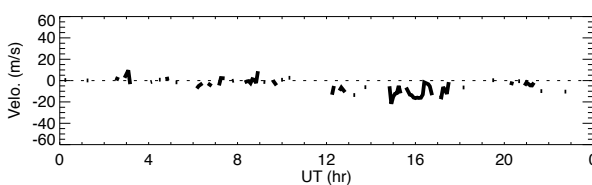
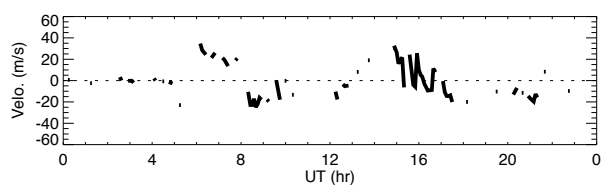
91km



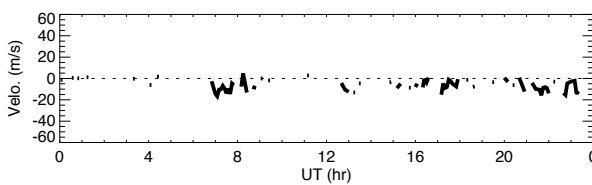
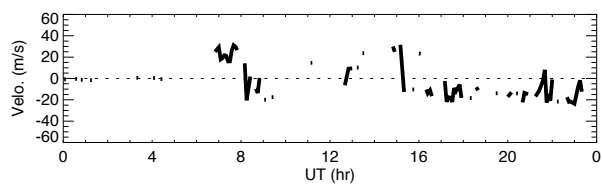
88km



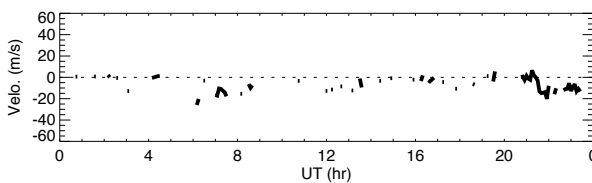
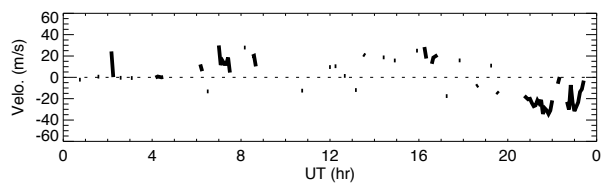
85km



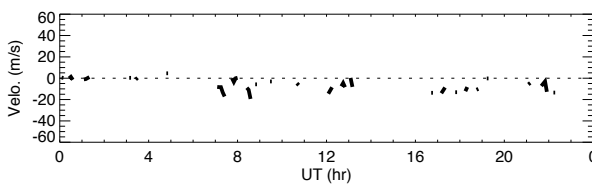
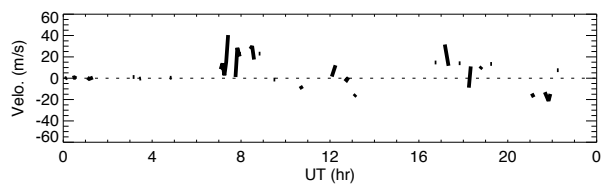
82km



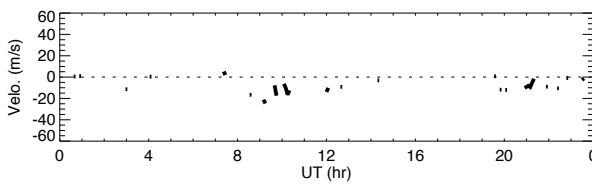
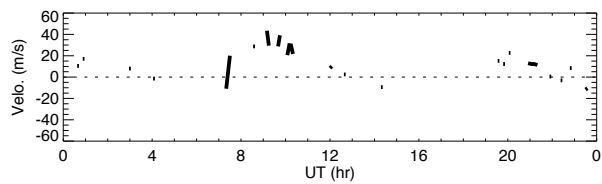
79km



76km

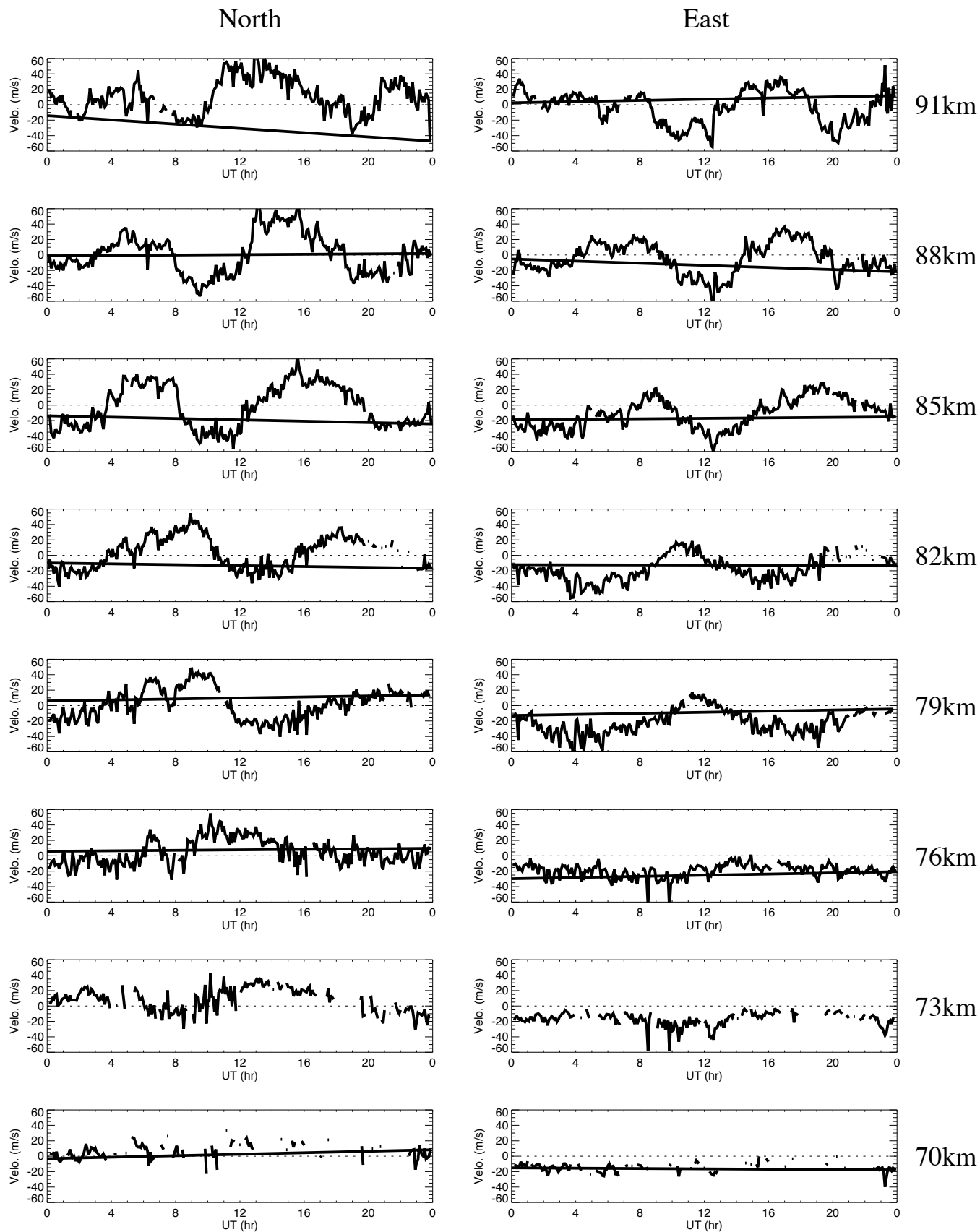


73km



70km

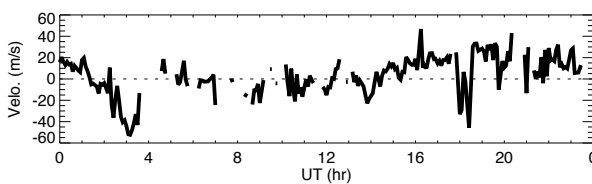
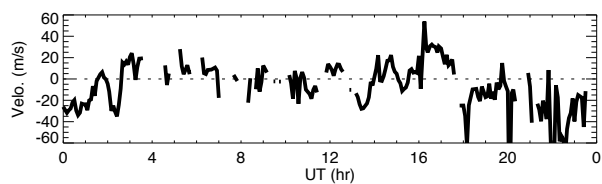
Wind data obtained by MF radar at Tromsøe on May 20, 2013



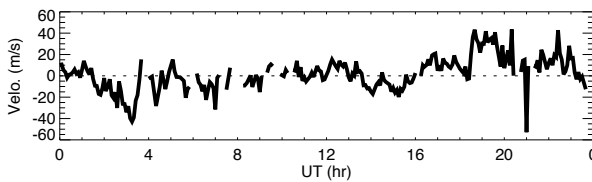
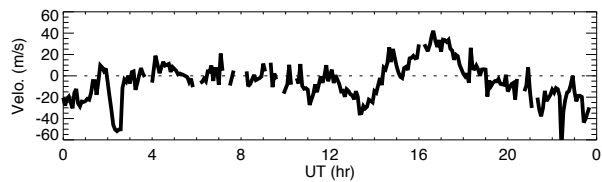
Wind data obtained by MF radar at Tromsøe on May 26, 2013

North

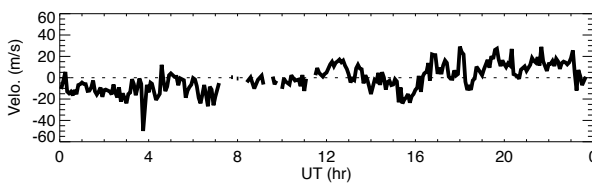
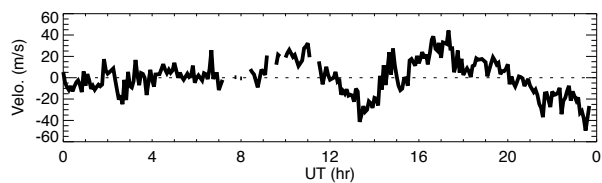
East



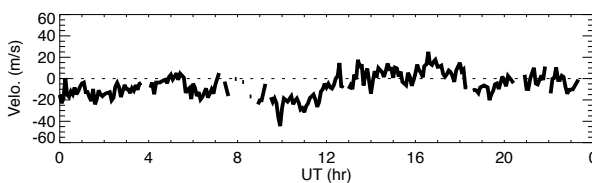
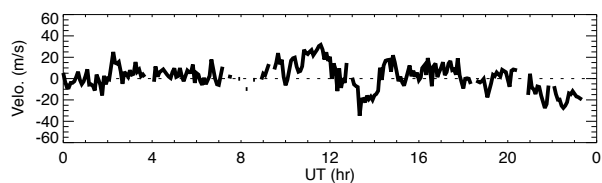
91km



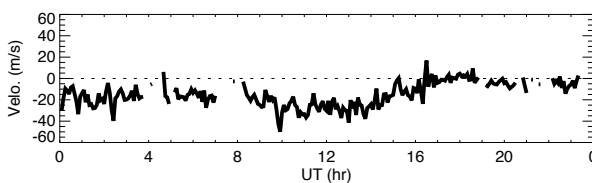
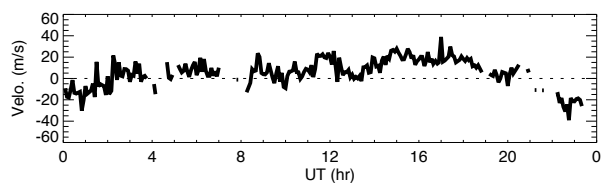
88km



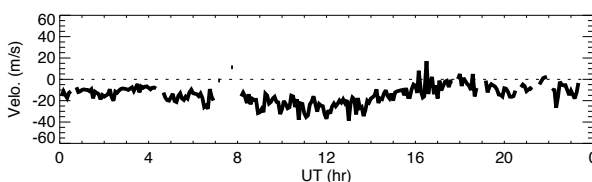
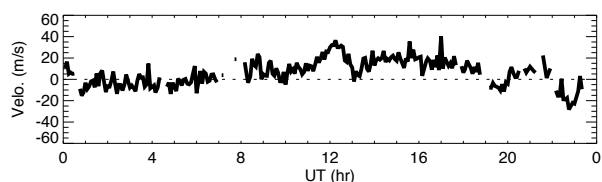
85km



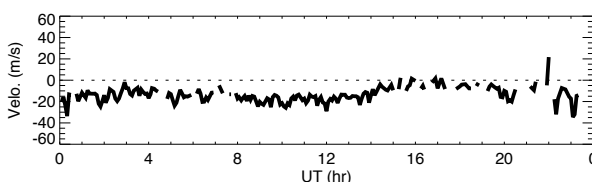
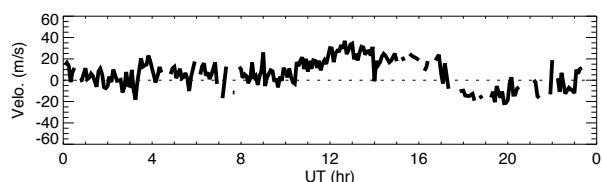
82km



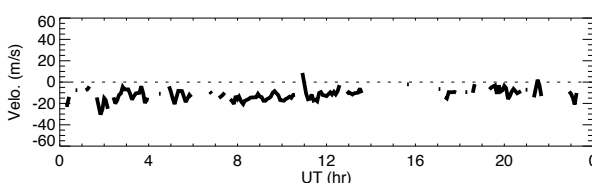
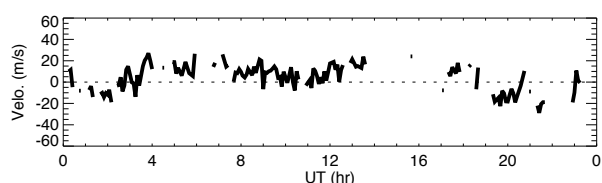
79km



76km



73km

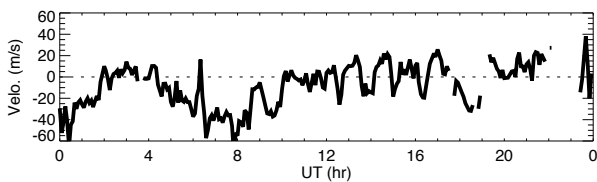
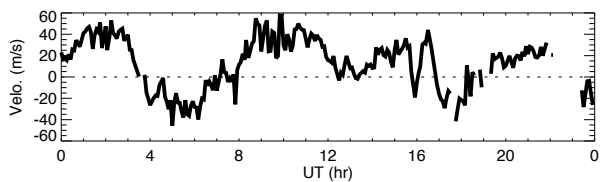


70km

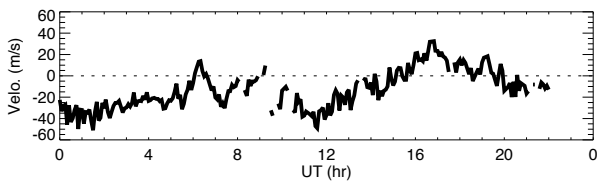
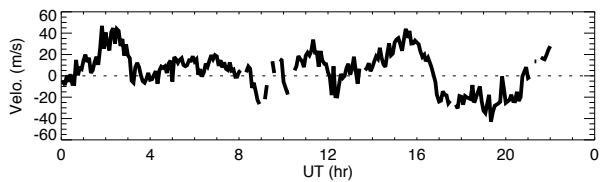
Wind data obtained by MF radar at Tromsøe on May 29, 2013

North

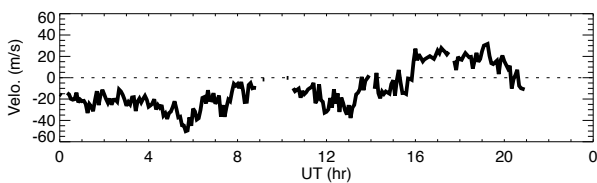
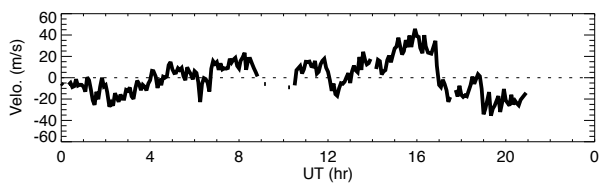
East



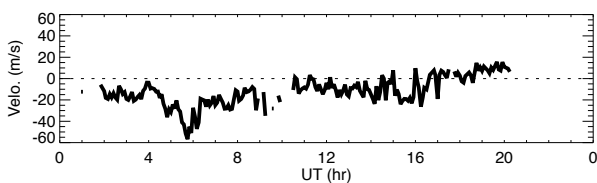
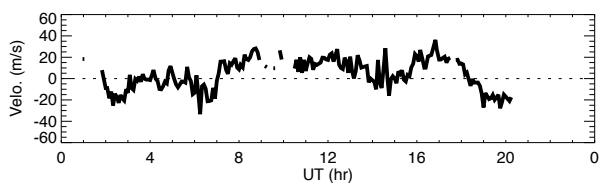
91km



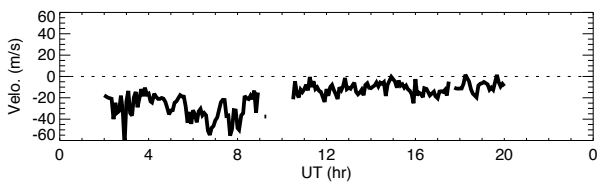
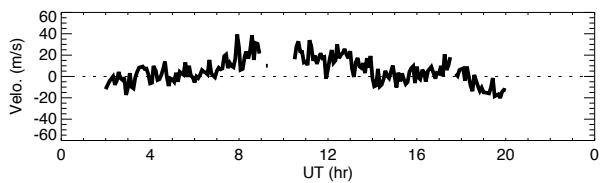
88km



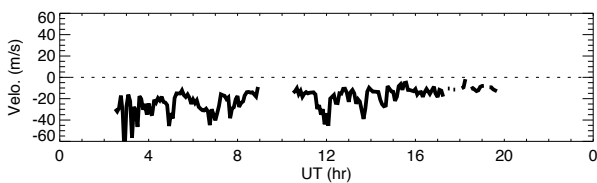
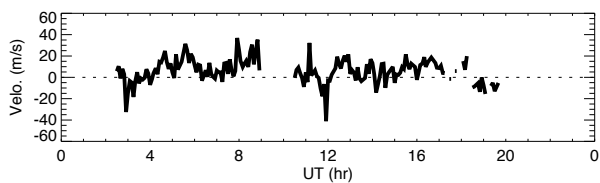
85km



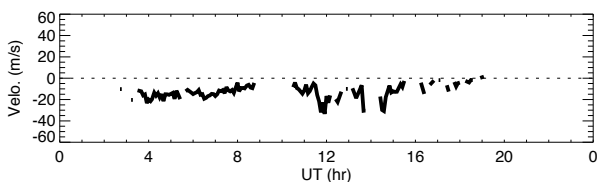
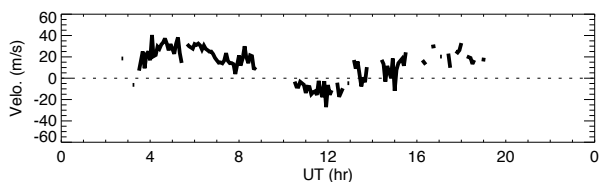
82km



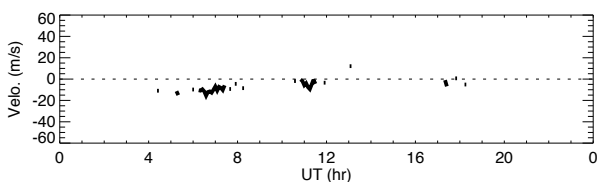
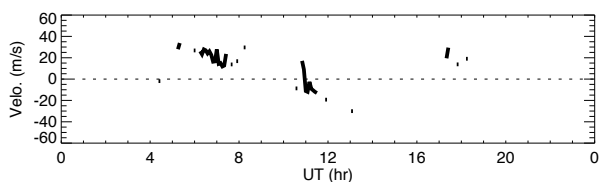
79km



76km



73km



70km

Wind data obtained by MF radar at Tromsøe on May 30, 2013

