



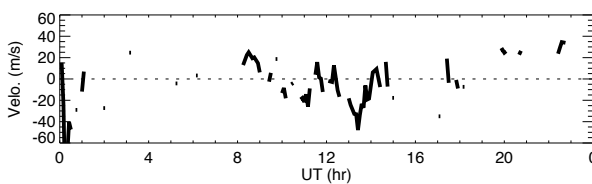
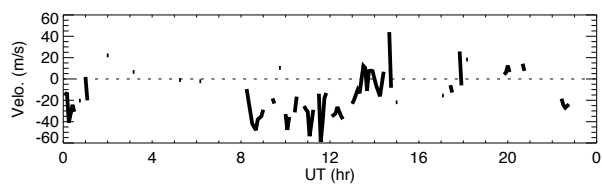




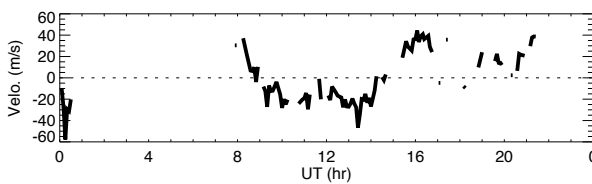
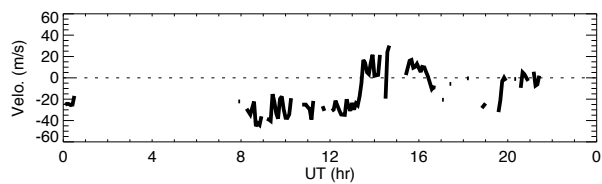
# Wind data obtained by MF radar at Tromsøe on January 4, 2014

## North

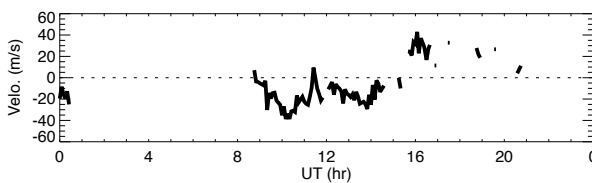
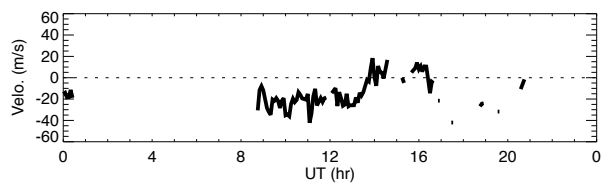
## East



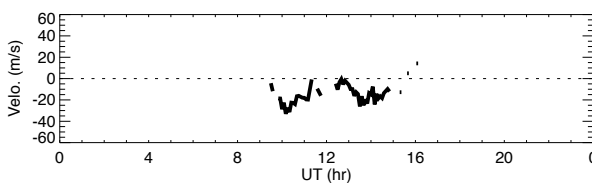
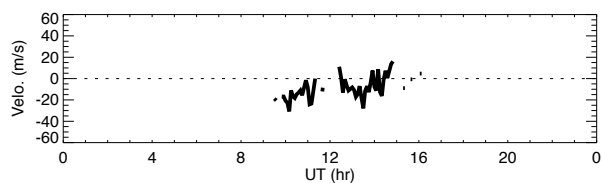
91km



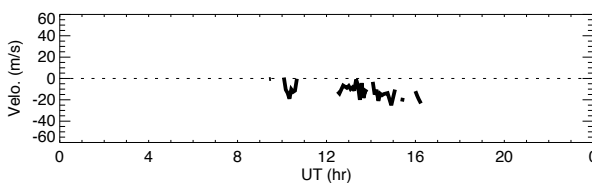
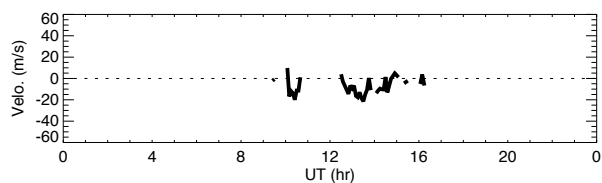
88km



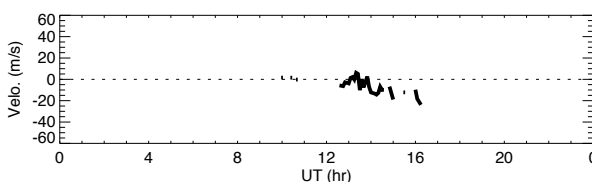
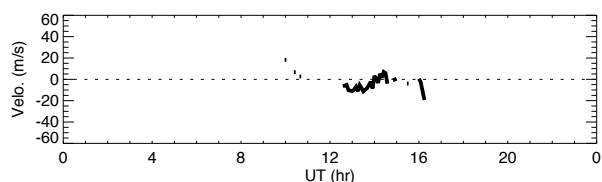
85km



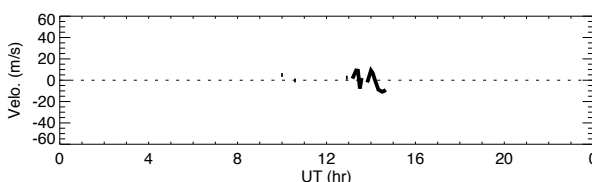
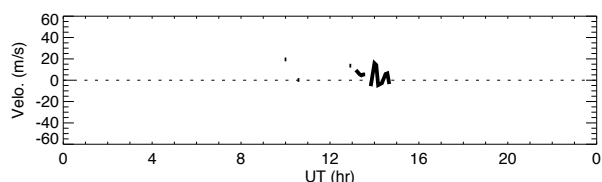
82km



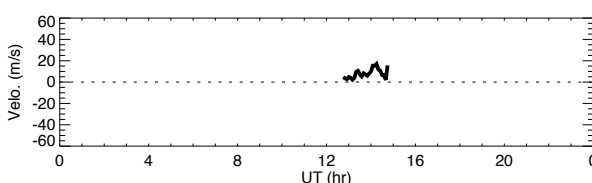
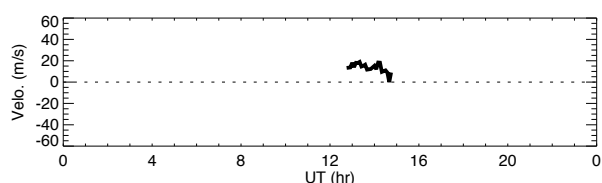
79km



76km



73km

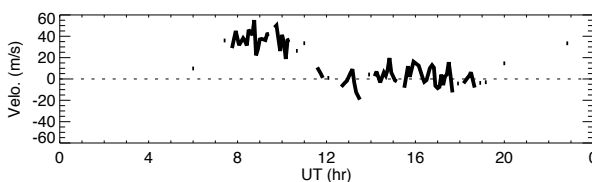
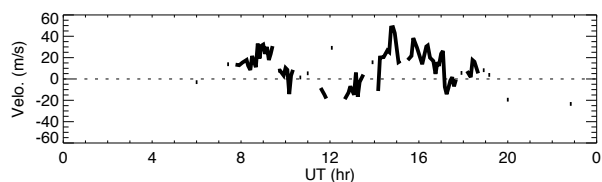


70km

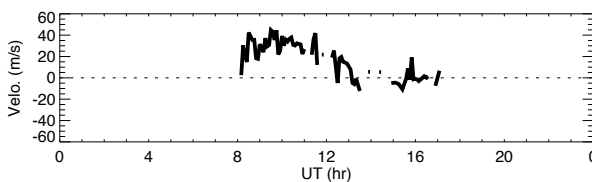
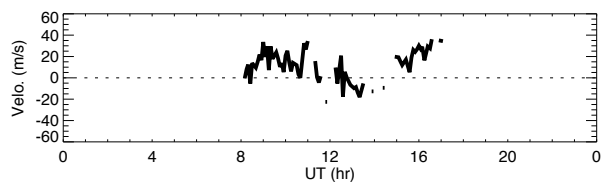
# Wind data obtained by MF radar at Tromsøe on January 5, 2014

## North

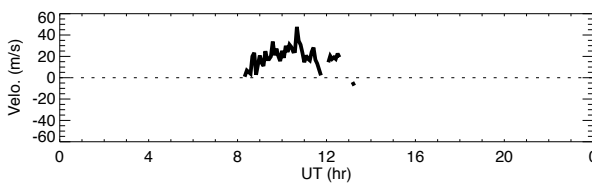
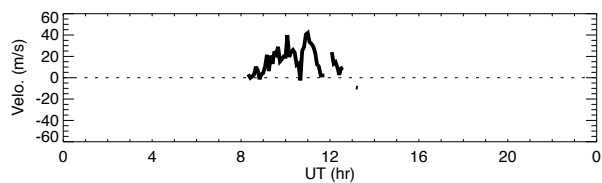
## East



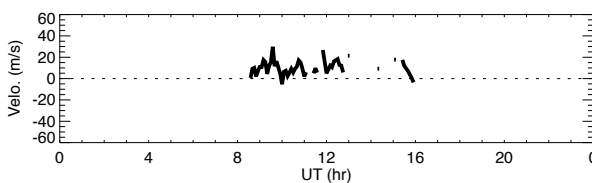
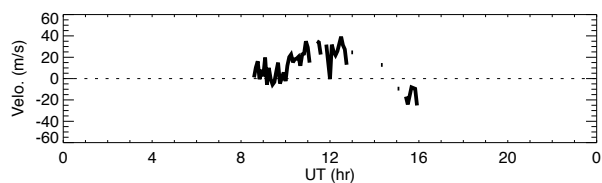
91km



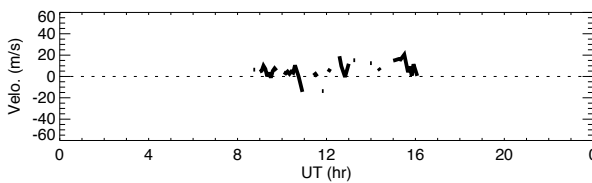
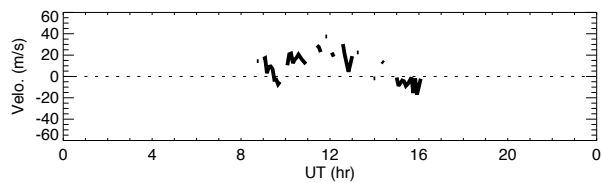
88km



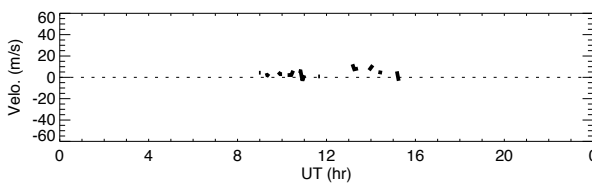
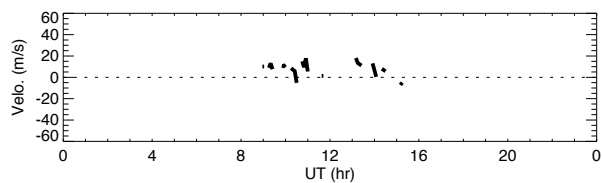
85km



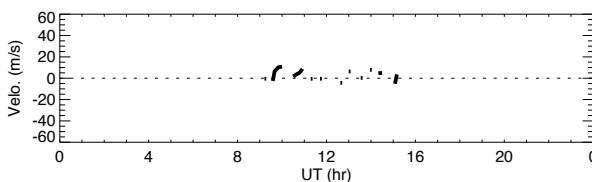
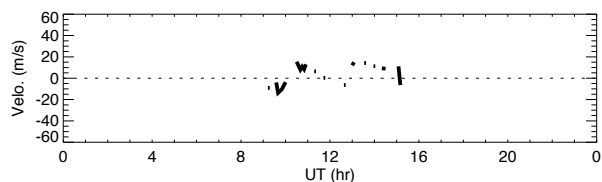
82km



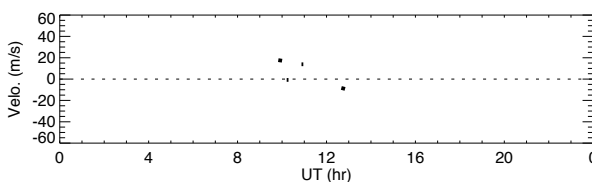
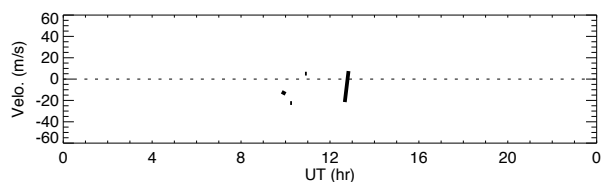
79km



76km



73km



70km









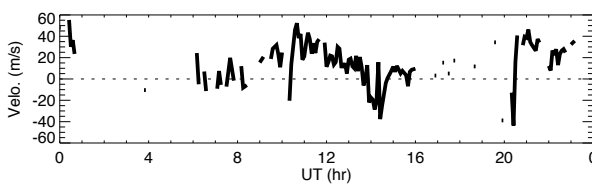
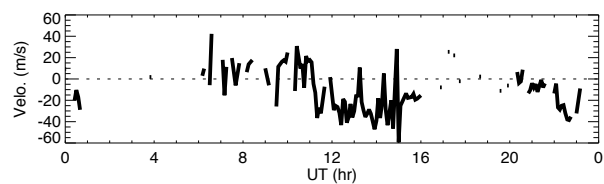




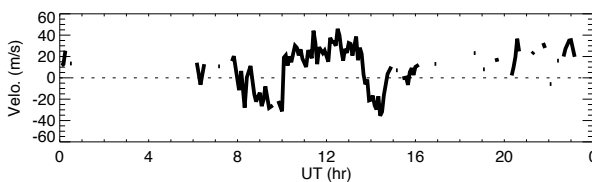
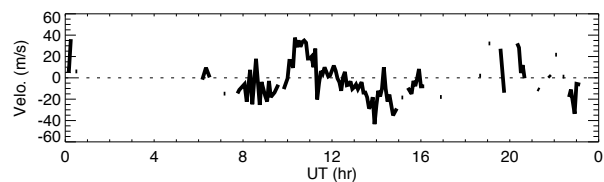
# Wind data obtained by MF radar at Tromsøe on January 11, 2014

## North

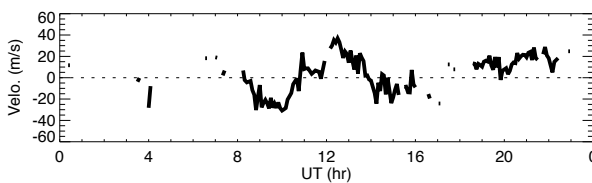
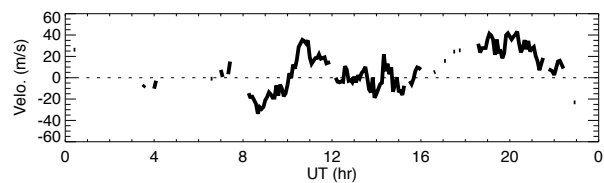
## East



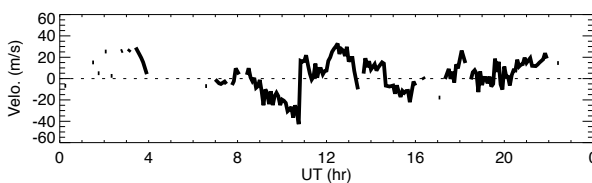
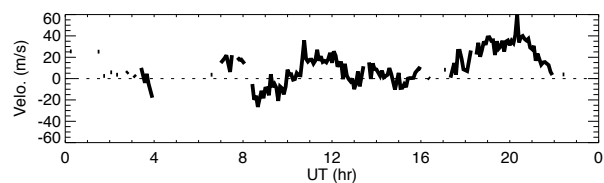
91km



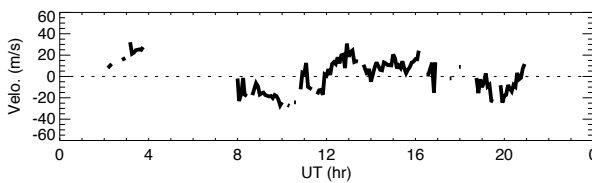
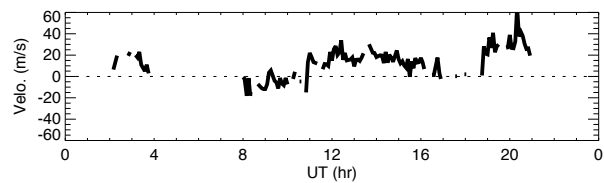
88km



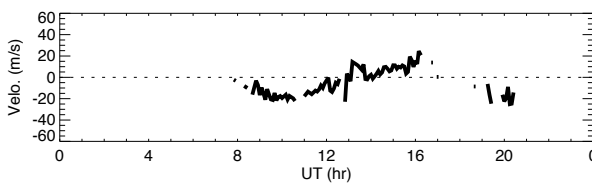
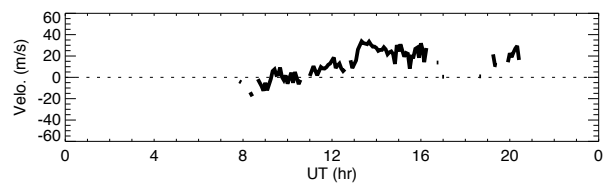
85km



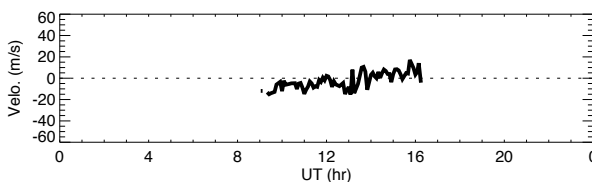
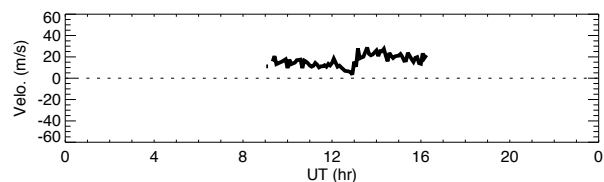
82km



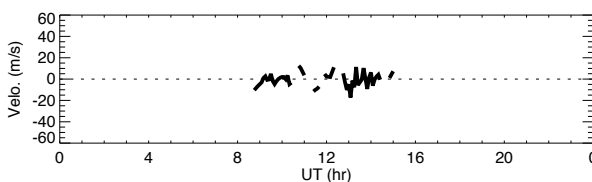
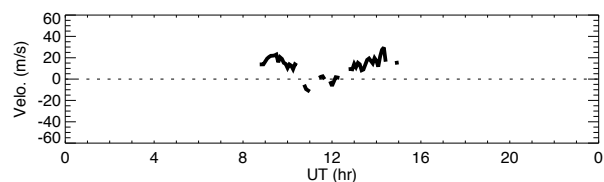
79km



76km



73km



70km





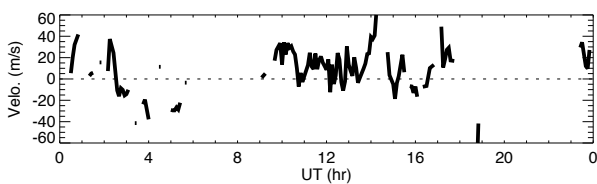
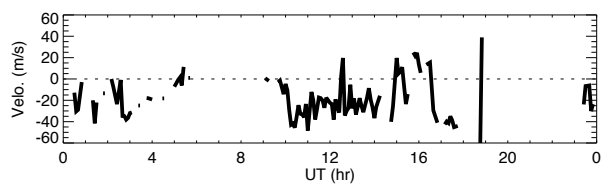




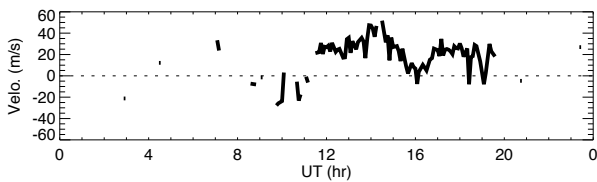
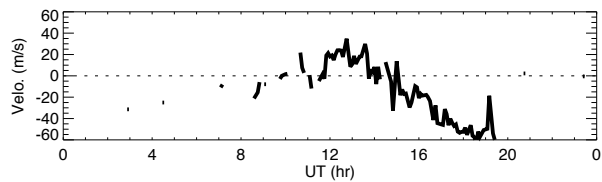
# Wind data obtained by MF radar at Tromsøe on January 16, 2014

## North

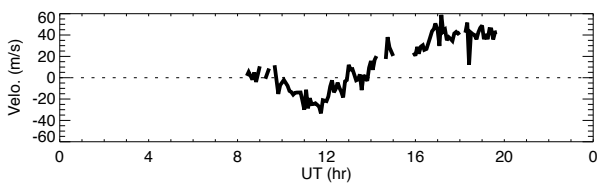
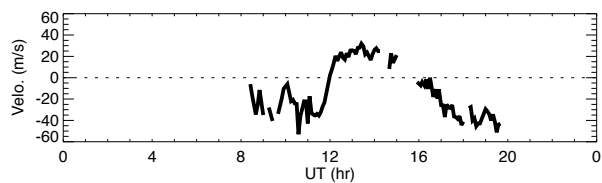
## East



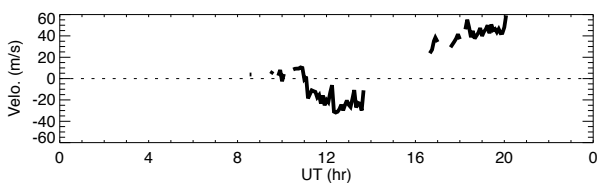
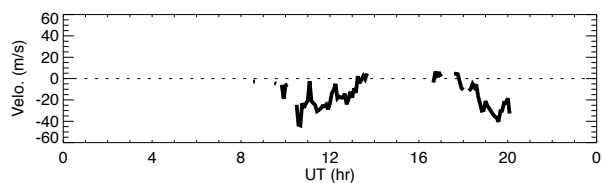
91km



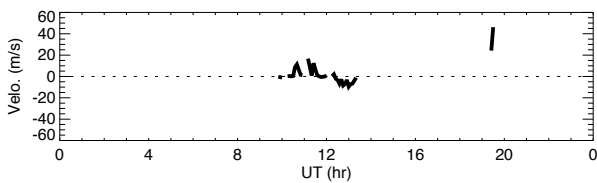
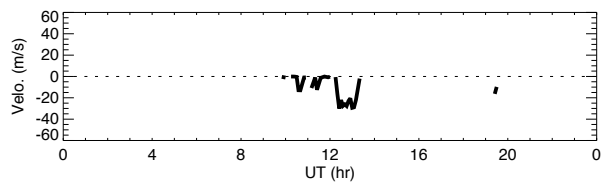
88km



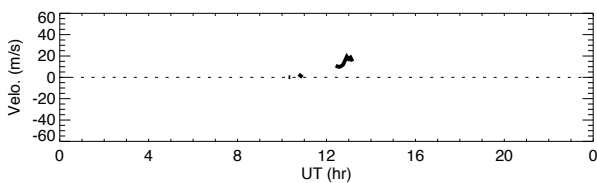
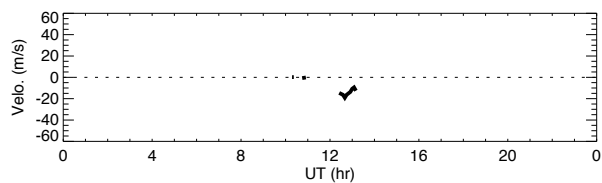
85km



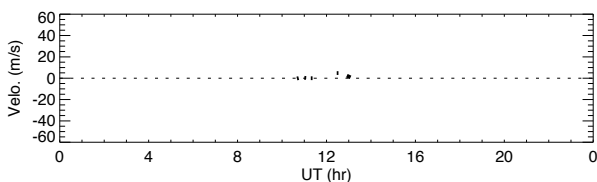
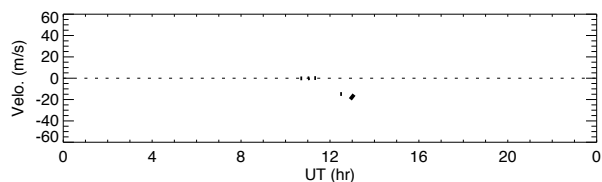
82km



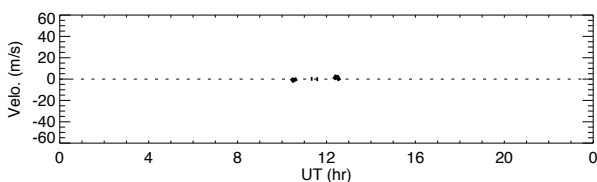
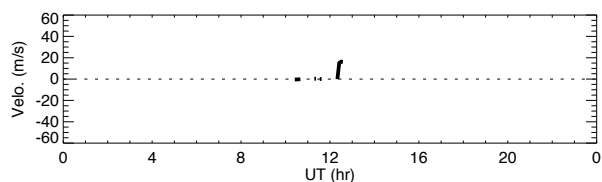
79km



76km



73km



70km



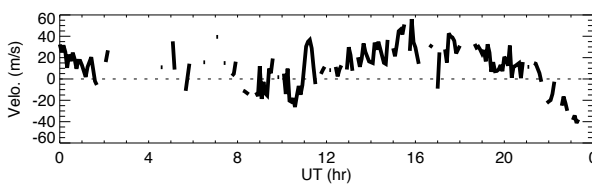
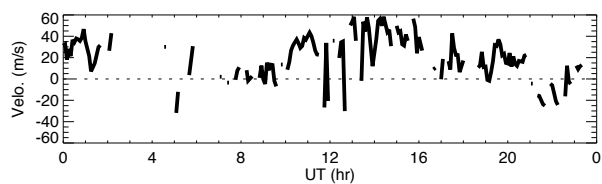




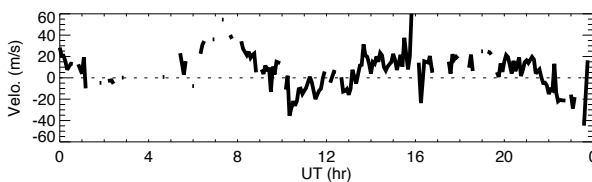
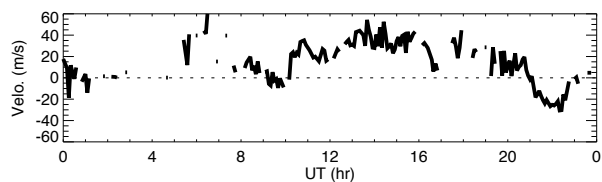
# Wind data obtained by MF radar at Tromsøe on January 19, 2014

## North

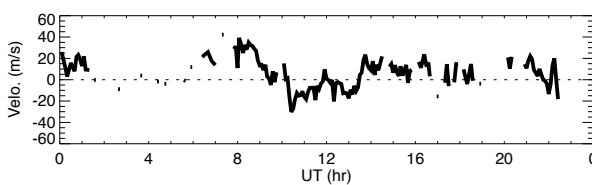
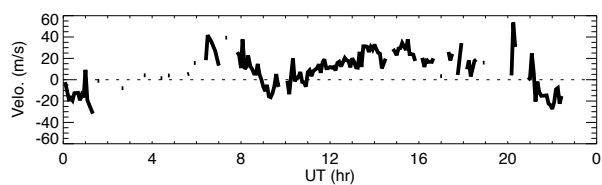
## East



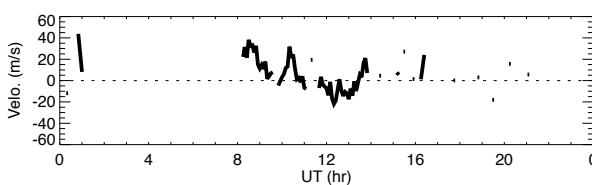
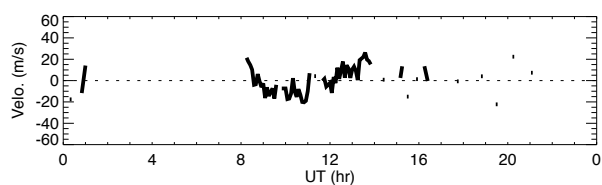
91km



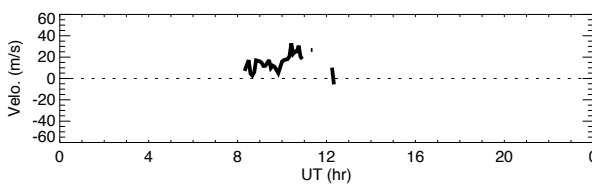
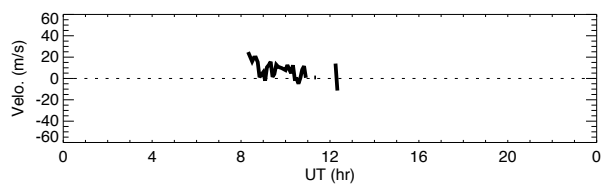
88km



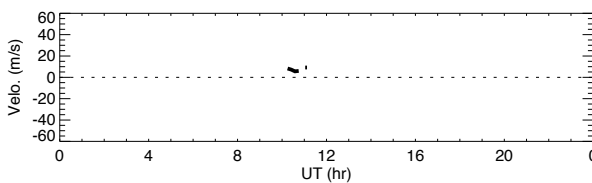
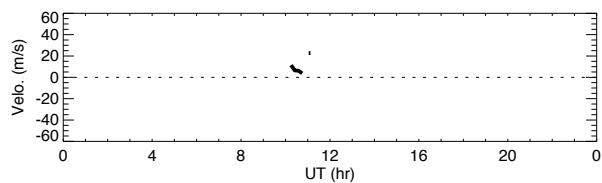
85km



82km



79km



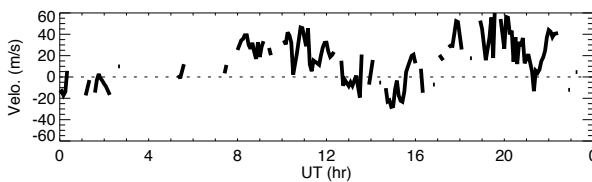
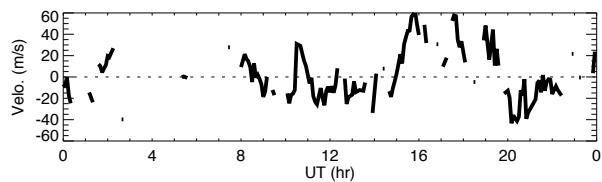
76km



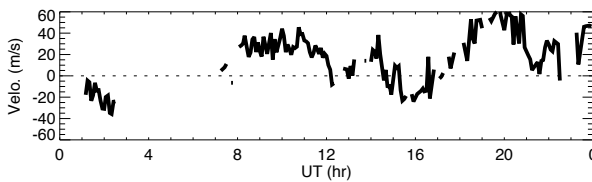
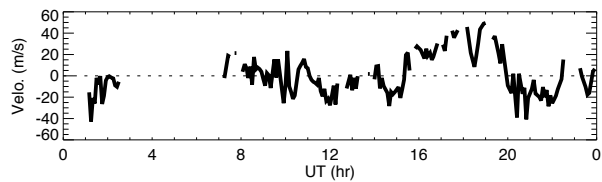
# Wind data obtained by MF radar at Tromsøe on January 21, 2014

## North

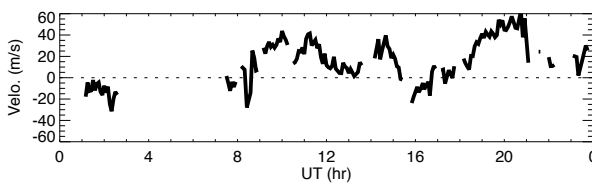
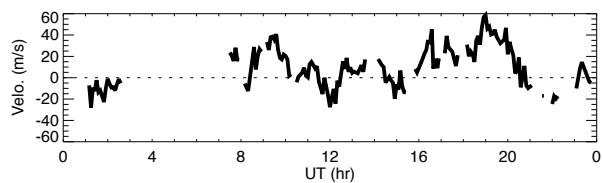
## East



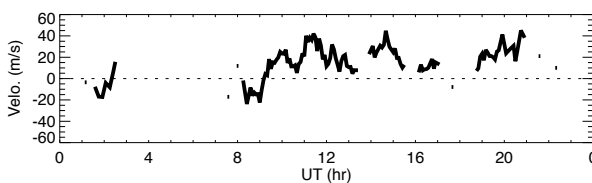
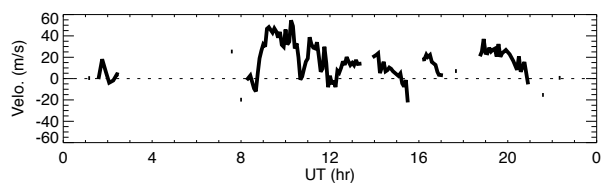
91km



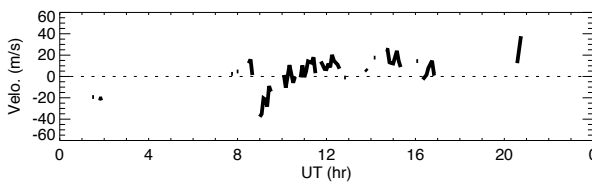
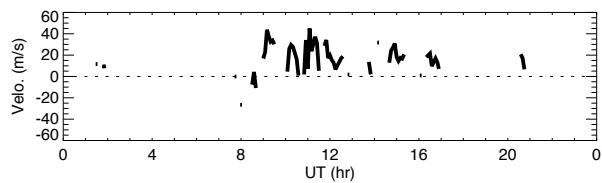
88km



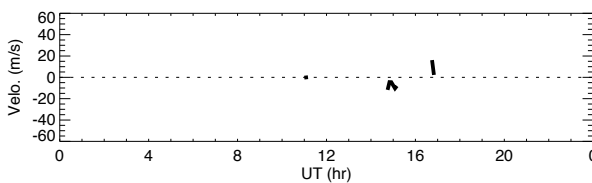
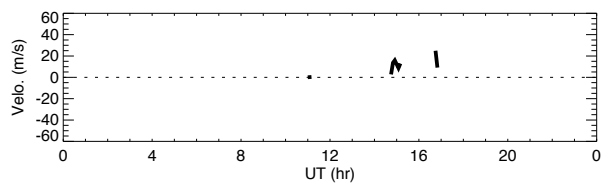
85km



82km



79km



76km

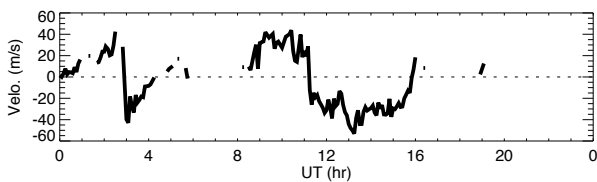
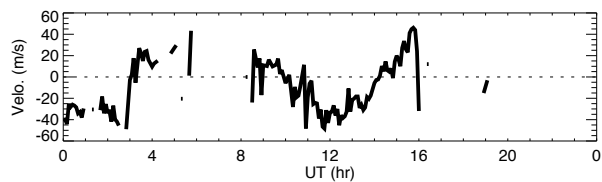




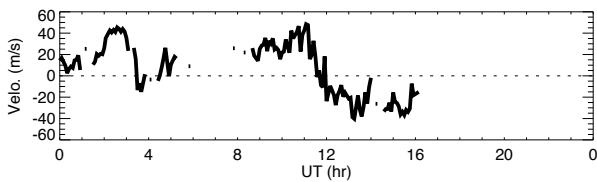
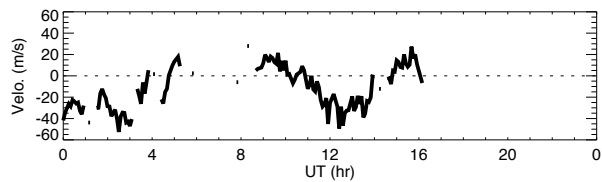
# Wind data obtained by MF radar at Tromsøe on January 24, 2014

## North

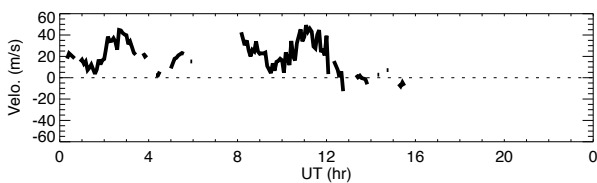
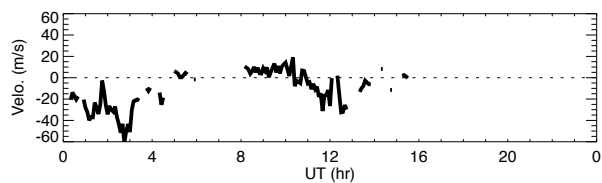
## East



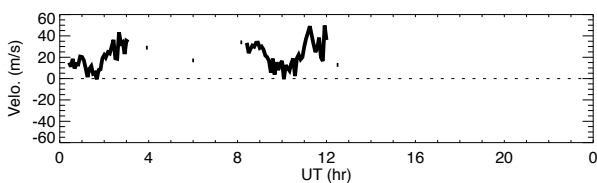
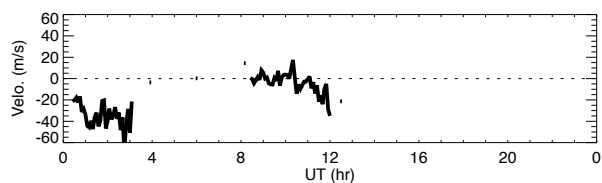
91km



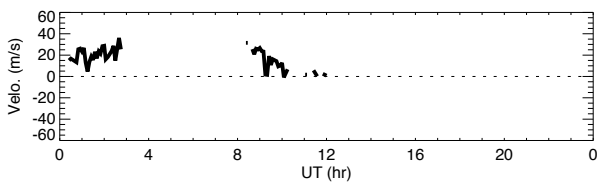
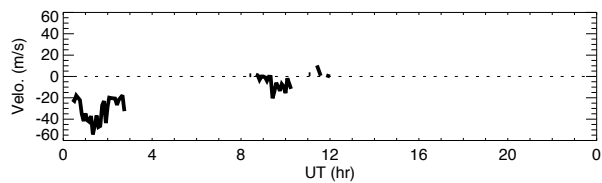
88km



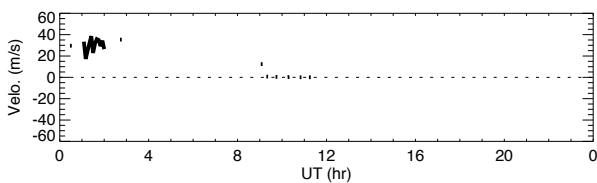
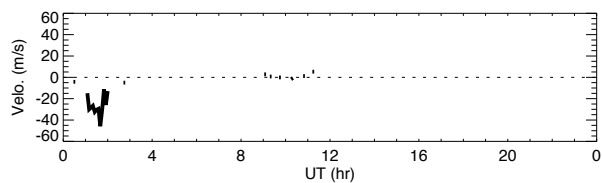
85km



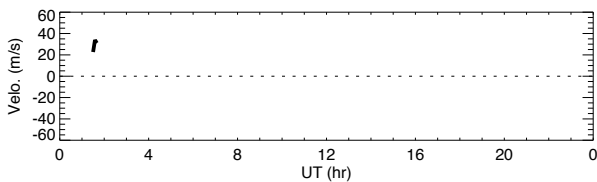
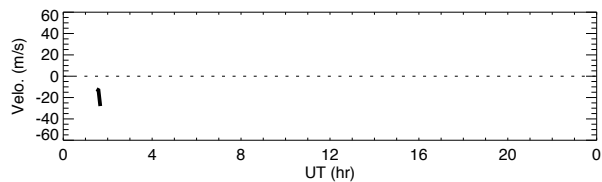
82km



79km



76km



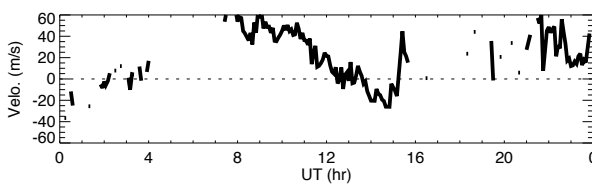
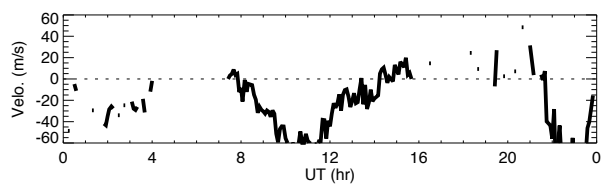
73km



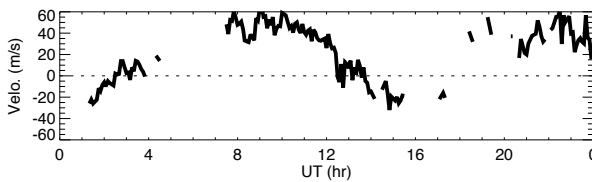
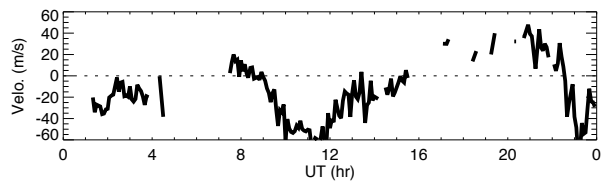
# Wind data obtained by MF radar at Tromsøe on January 25, 2014

## North

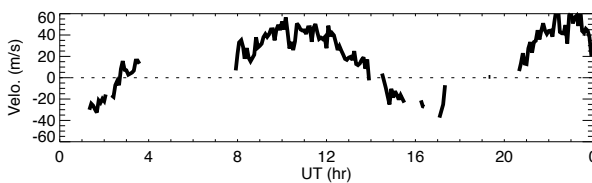
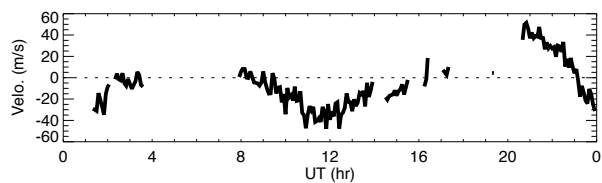
## East



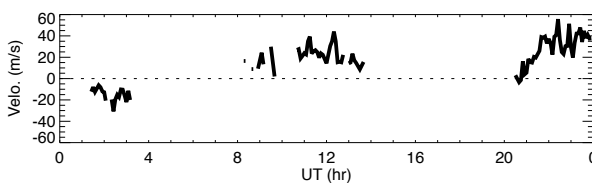
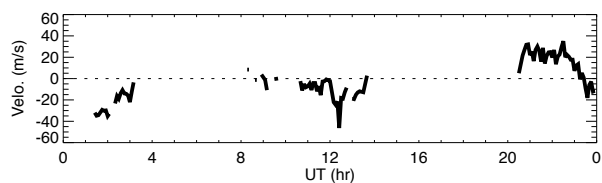
91km



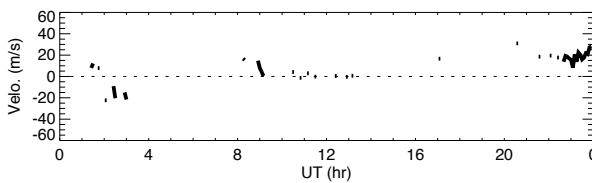
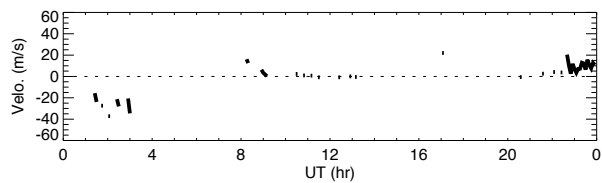
88km



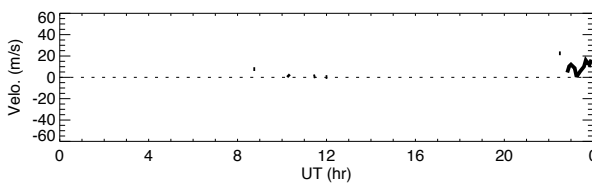
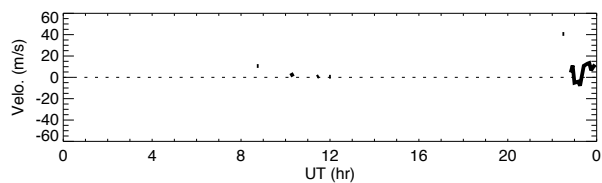
85km



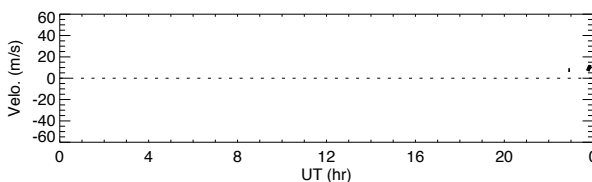
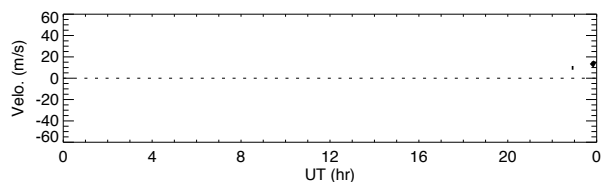
82km



79km



76km



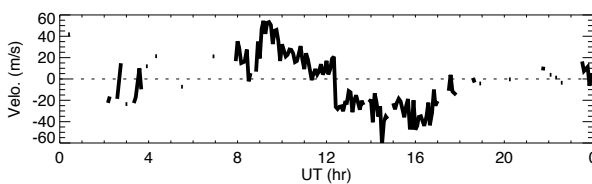
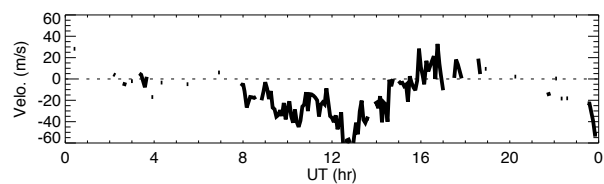
73km



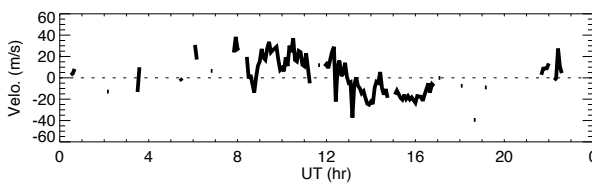
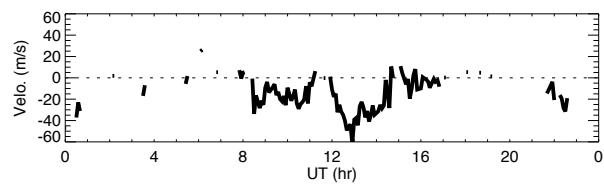
# Wind data obtained by MF radar at Tromsøe on January 27, 2014

## North

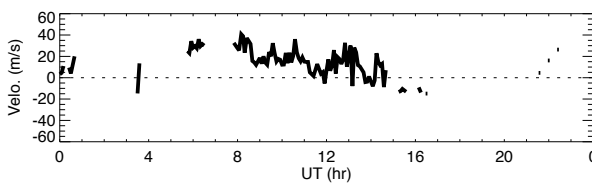
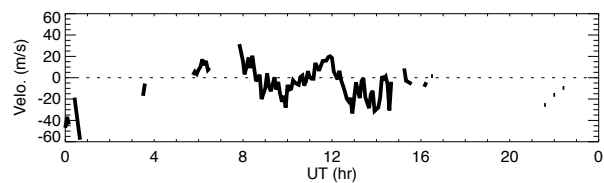
## East



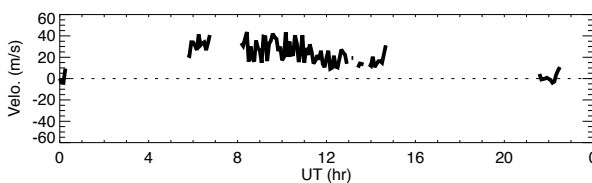
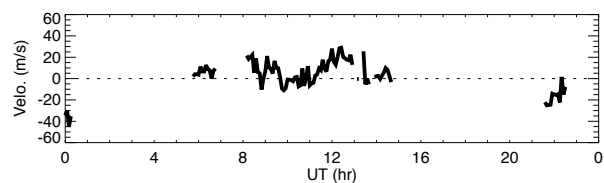
91km



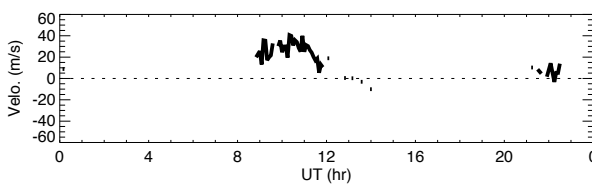
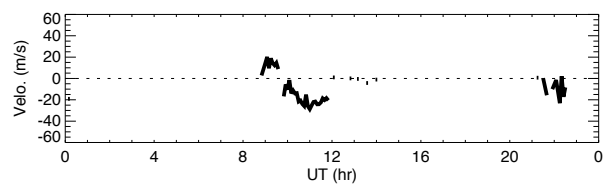
88km



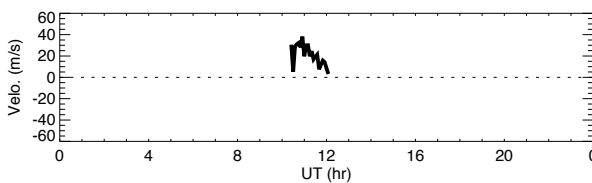
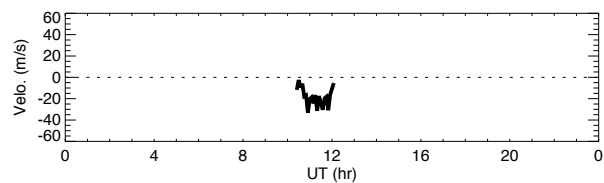
85km



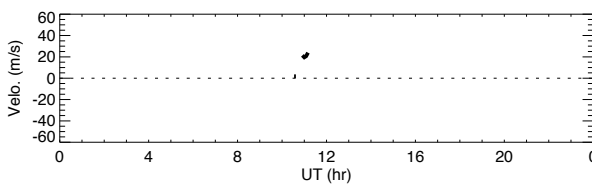
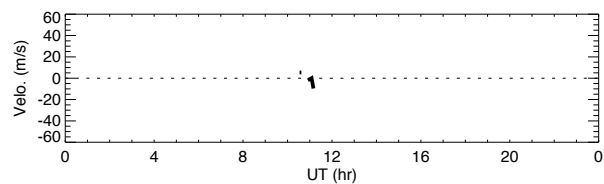
82km



79km



76km

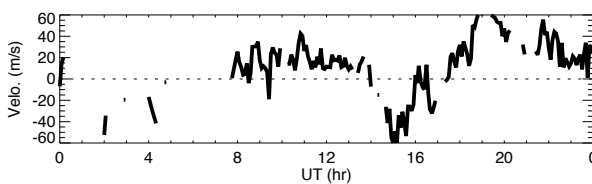
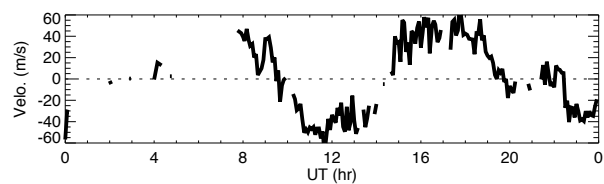


73km

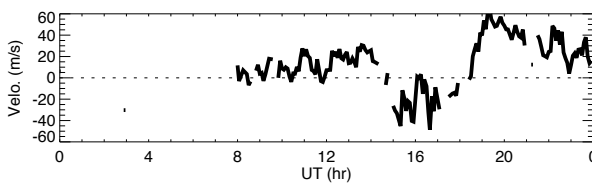
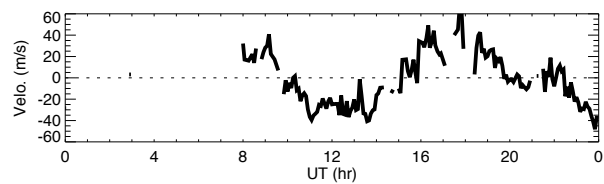
# Wind data obtained by MF radar at Tromsøe on January 28, 2014

## North

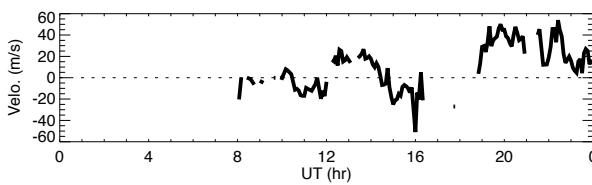
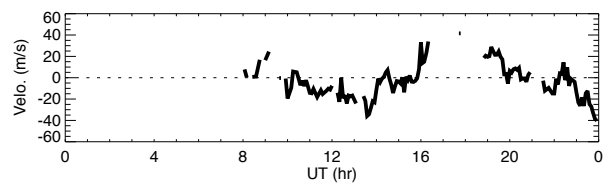
## East



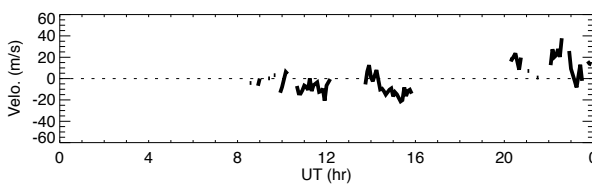
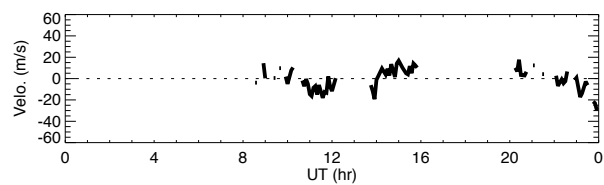
91km



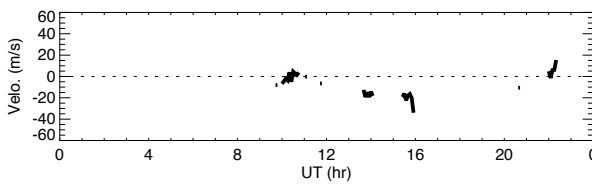
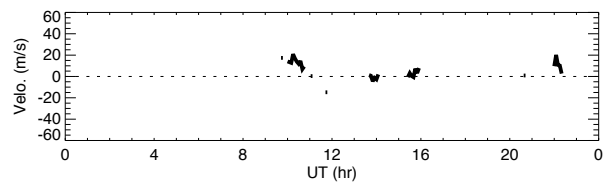
88km



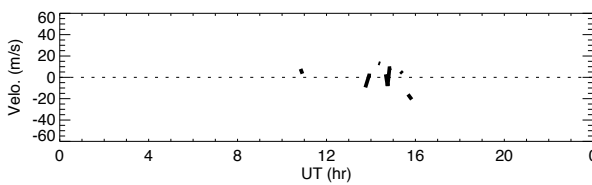
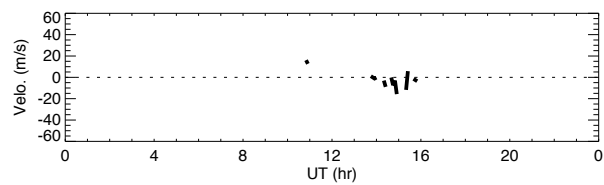
85km



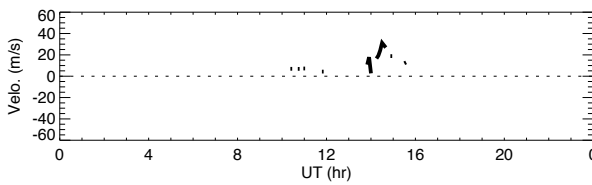
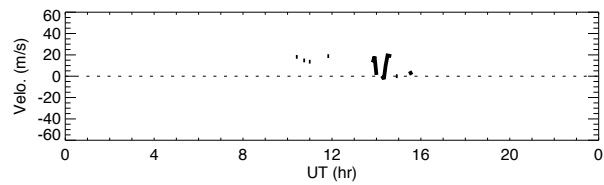
82km



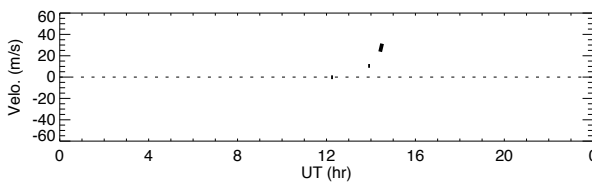
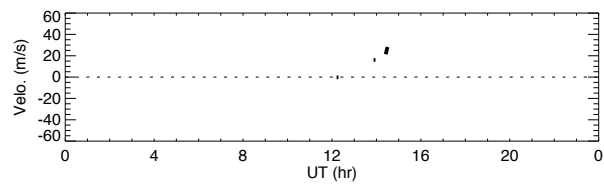
79km



76km



73km



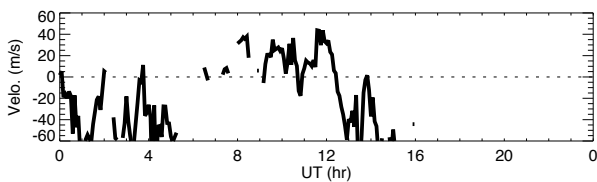
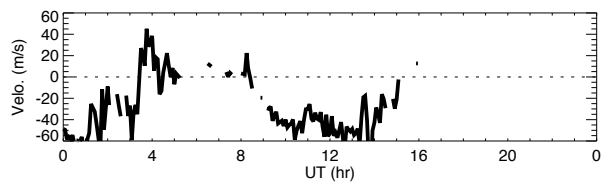
70km



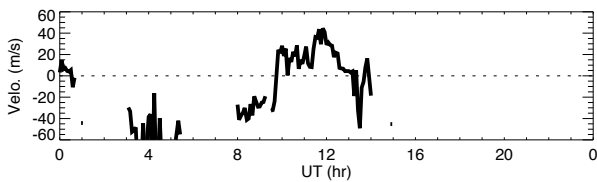
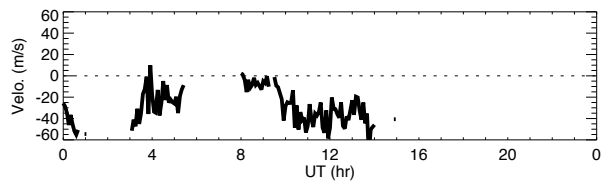
# Wind data obtained by MF radar at Tromsøe on January 30, 2014

## North

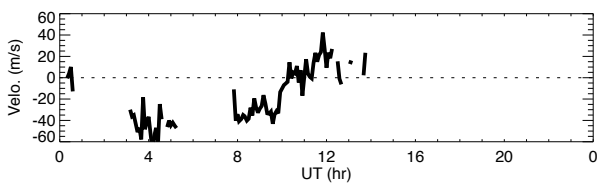
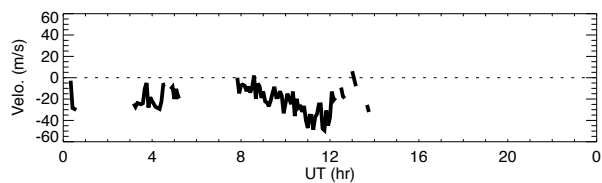
## East



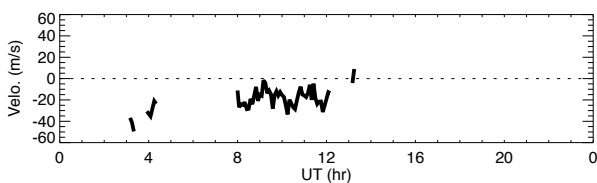
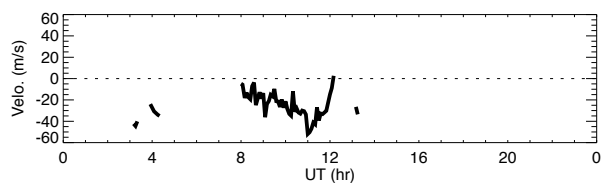
91km



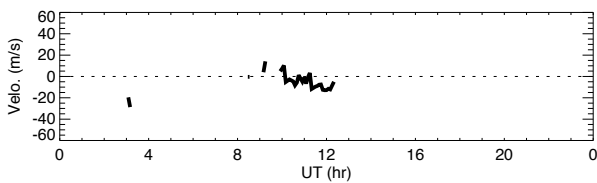
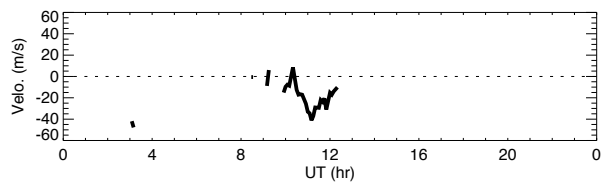
88km



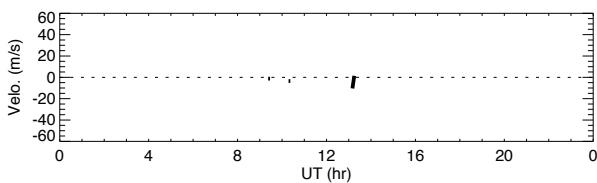
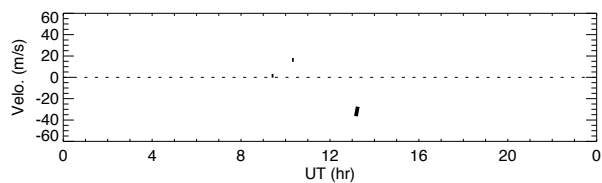
85km



82km



79km



76km

