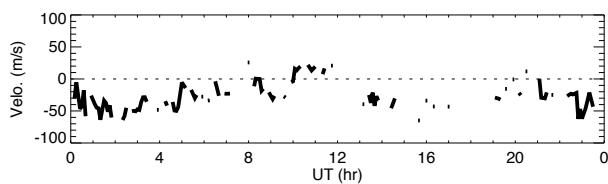
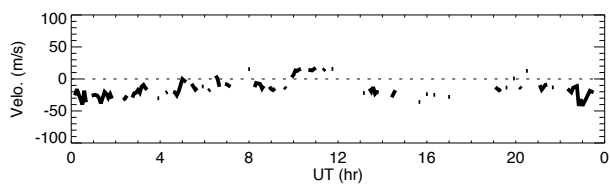


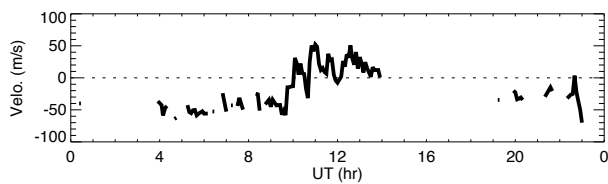
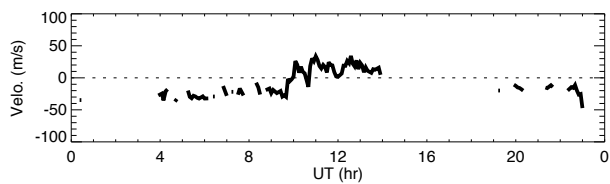
# Wind data obtained by MF radar at Tromsøe on June 1, 2017

## North

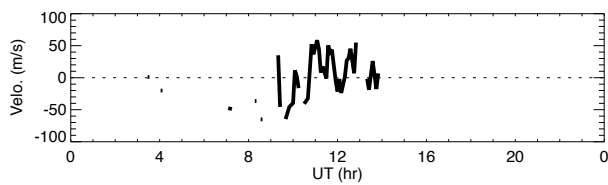
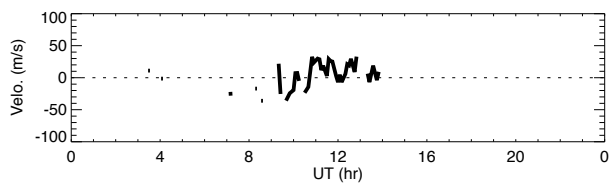
## East



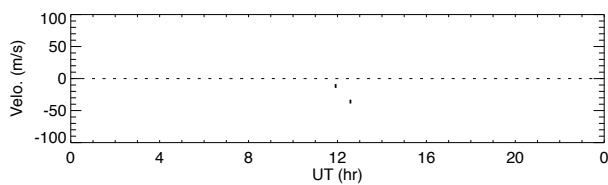
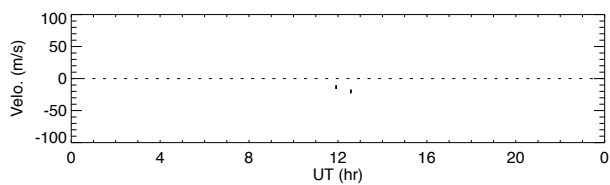
91km



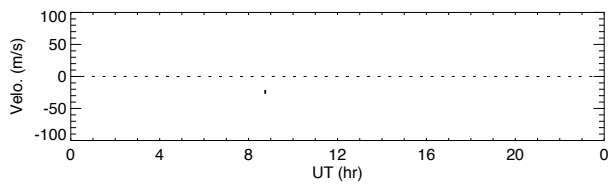
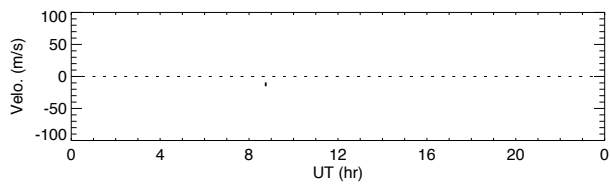
88km



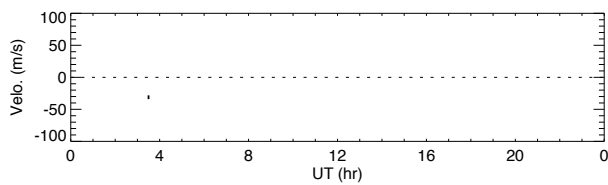
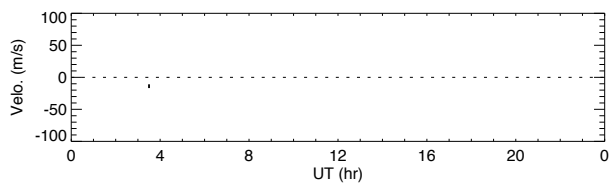
85km



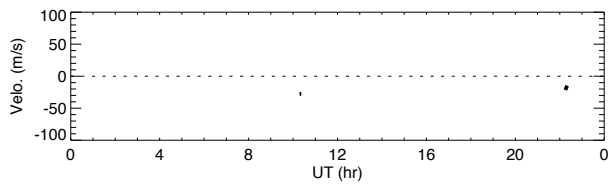
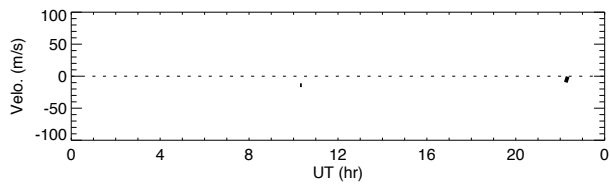
82km



79km



76km

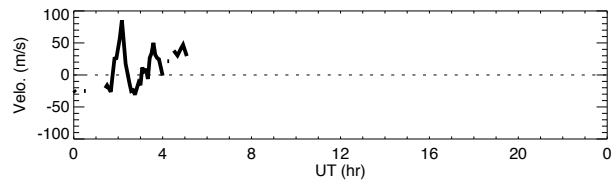
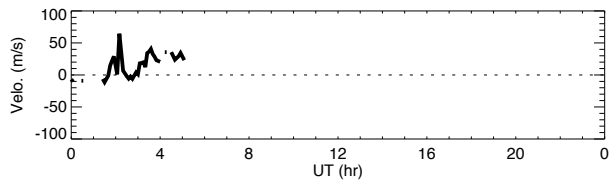


73km

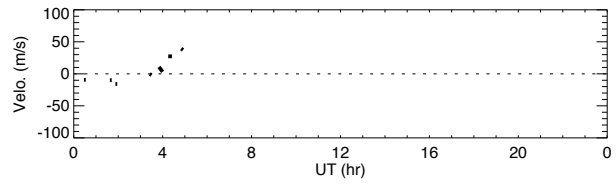
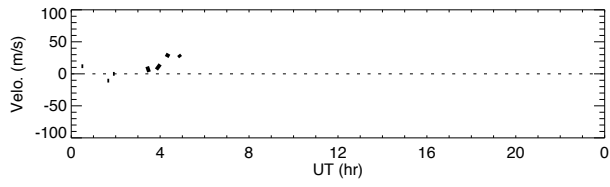
Wind data obtained by MF radar at Tromsøe on June 2, 2017

North

East



91km



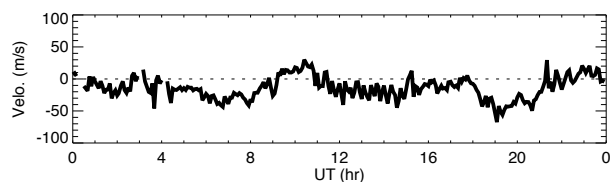
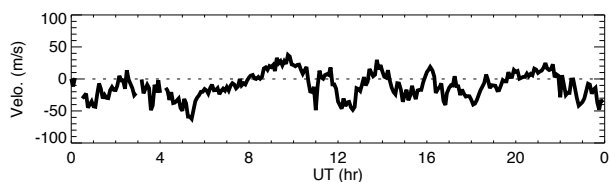
88km



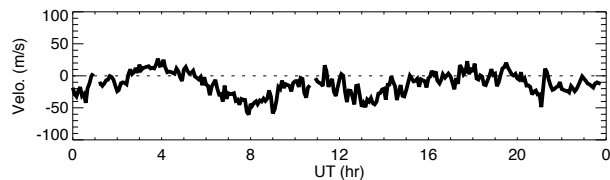
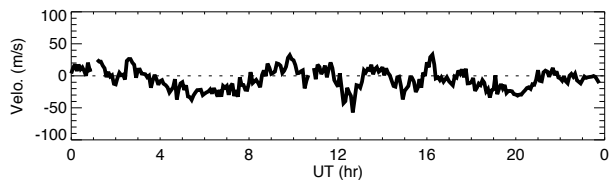
# Wind data obtained by MF radar at Tromsøe on June 8, 2017

## North

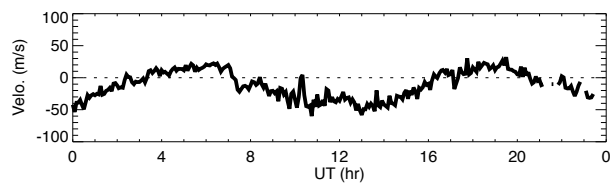
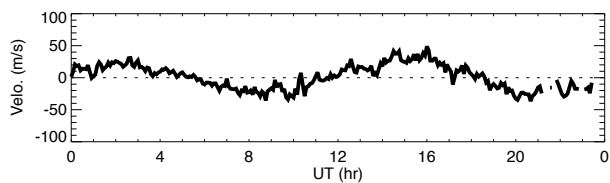
## East



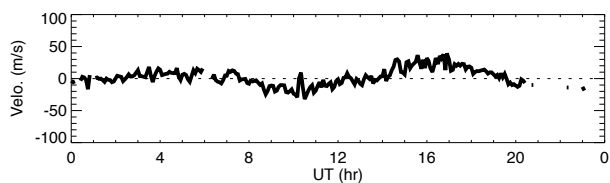
91km



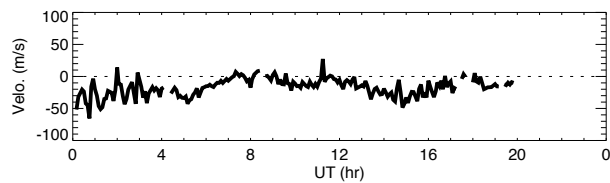
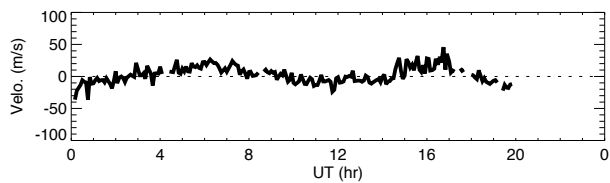
88km



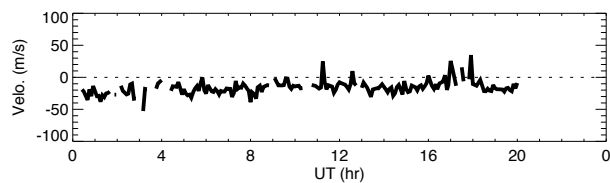
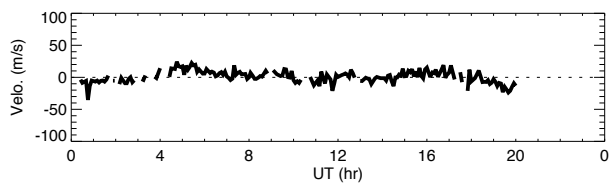
85km



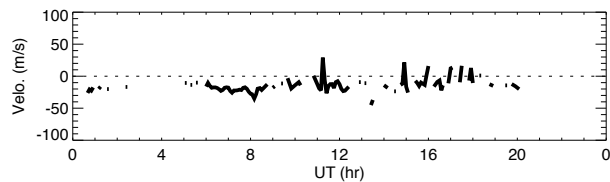
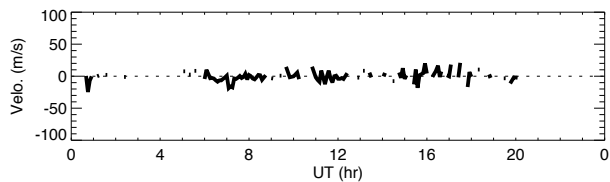
82km



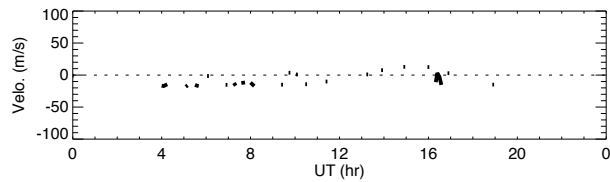
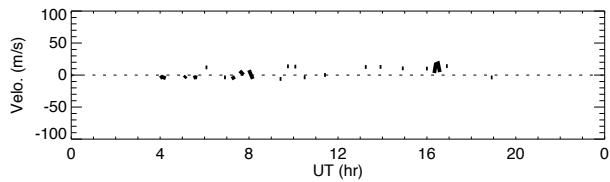
79km



76km



73km

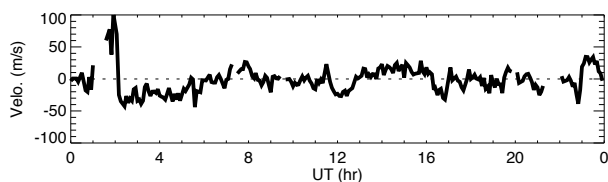
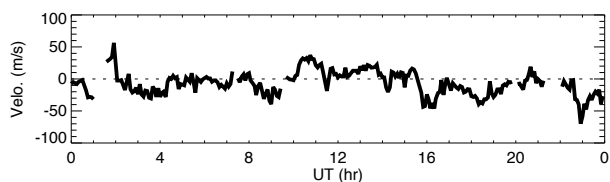


70km

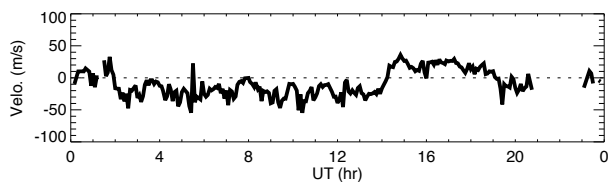
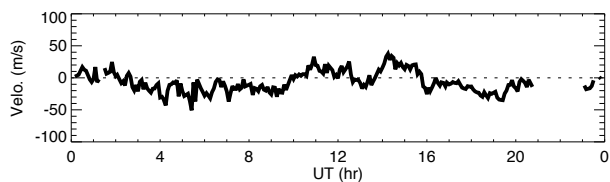
# Wind data obtained by MF radar at Tromsøe on June 9, 2017

## North

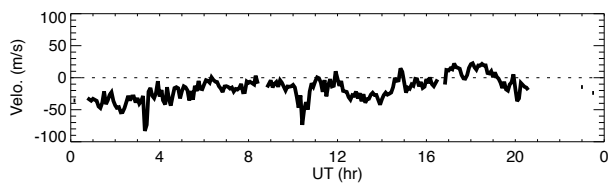
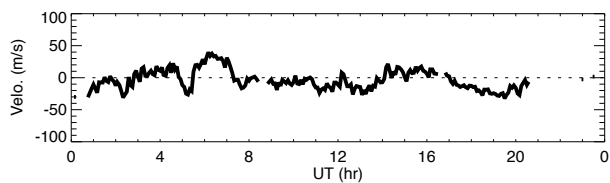
## East



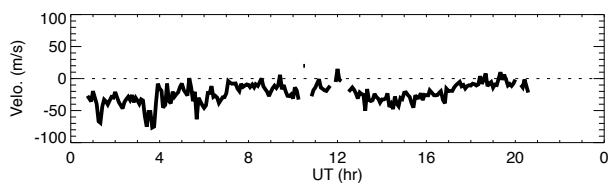
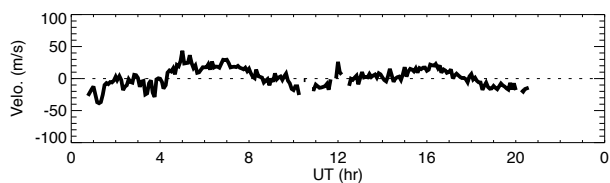
91km



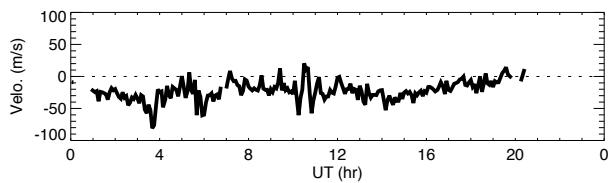
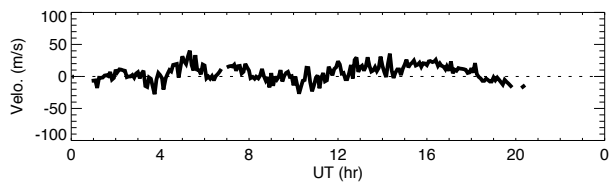
88km



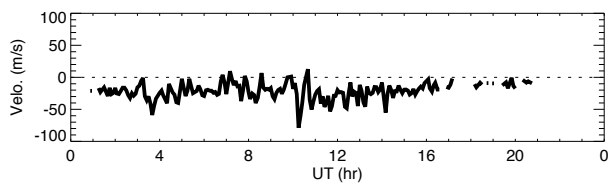
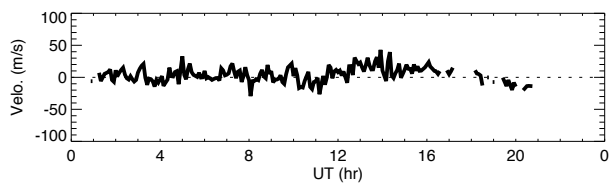
85km



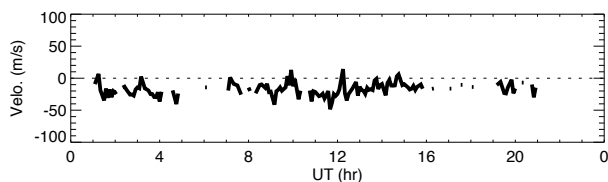
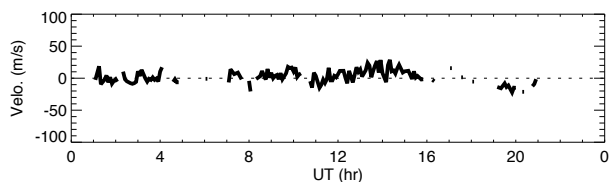
82km



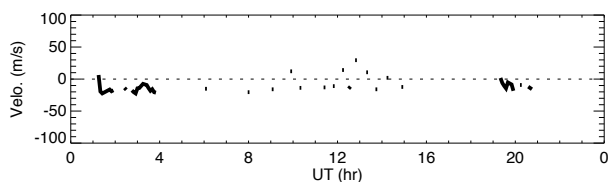
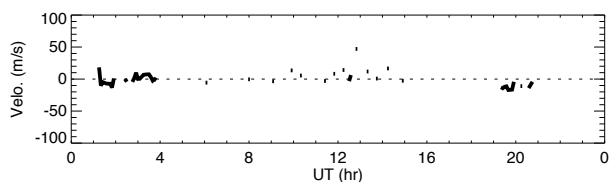
79km



76km



73km

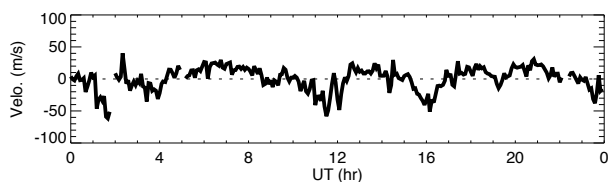
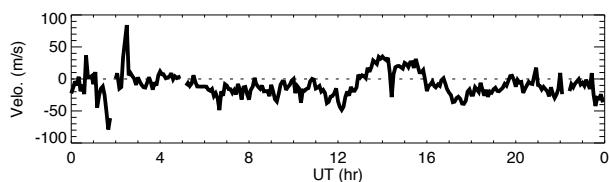


70km

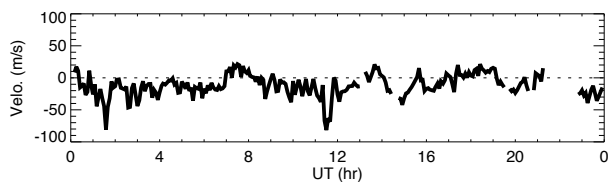
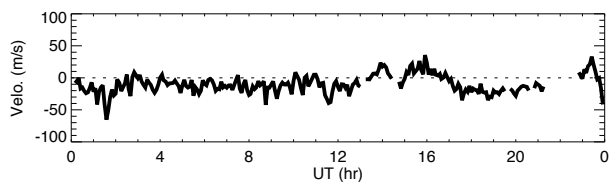
# Wind data obtained by MF radar at Tromsøe on June 10, 2017

## North

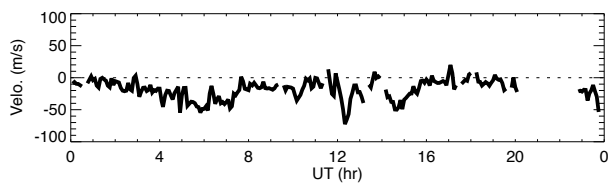
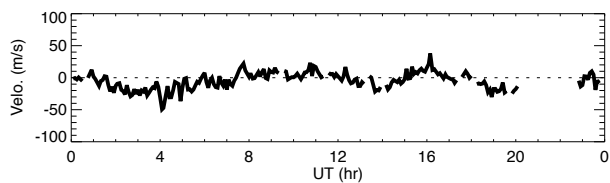
## East



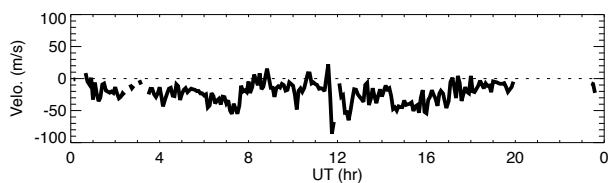
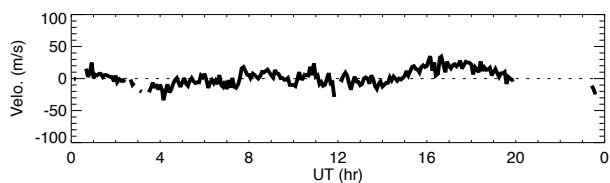
91km



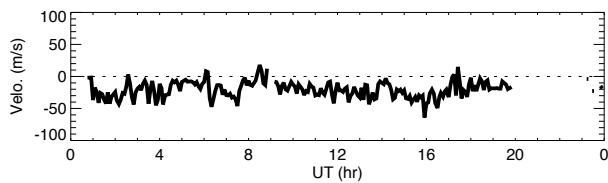
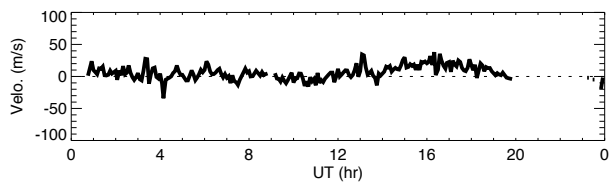
88km



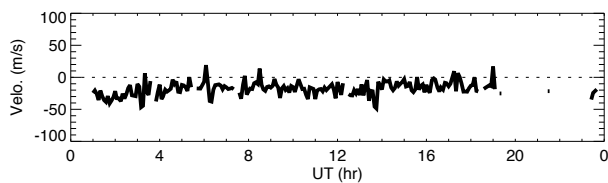
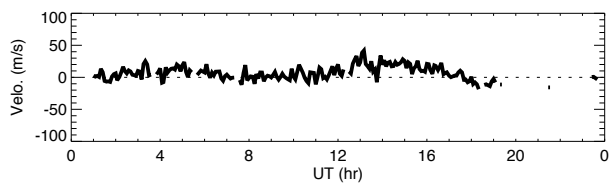
85km



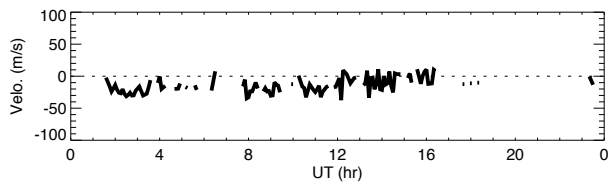
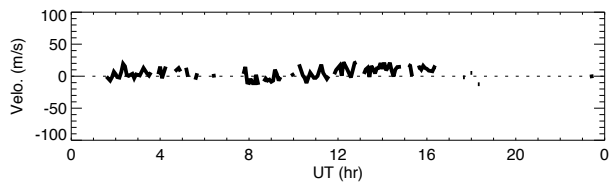
82km



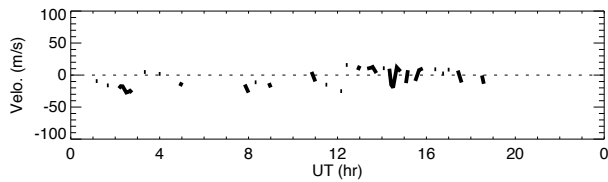
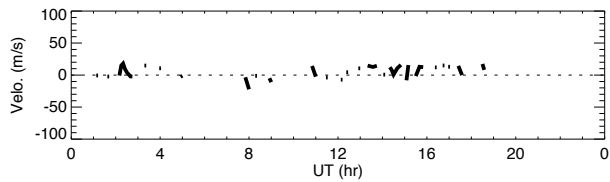
79km



76km



73km



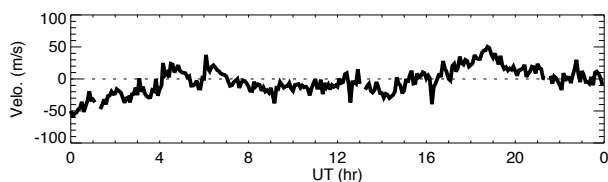
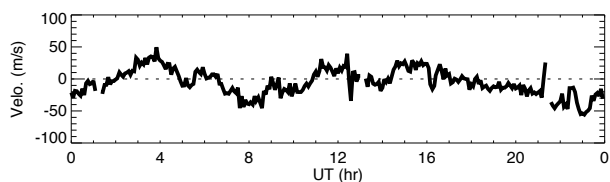
70km



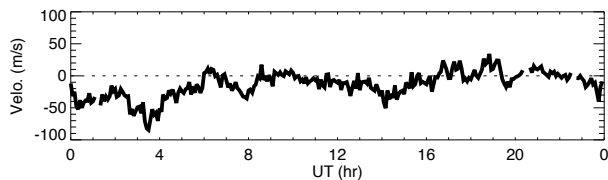
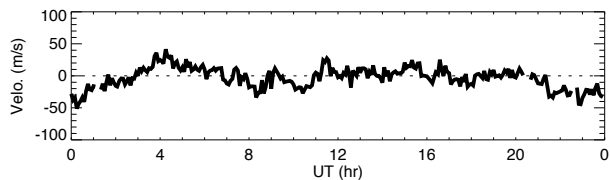
# Wind data obtained by MF radar at Tromsøe on June 12, 2017

## North

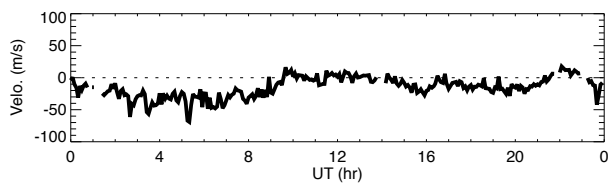
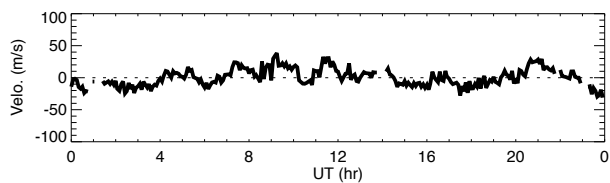
## East



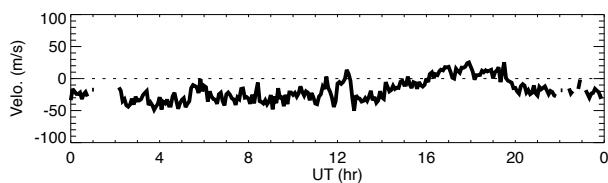
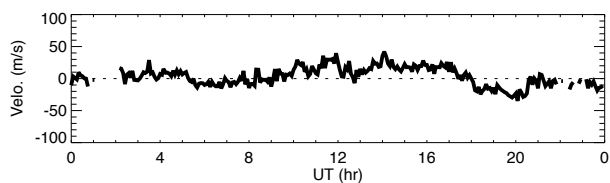
91km



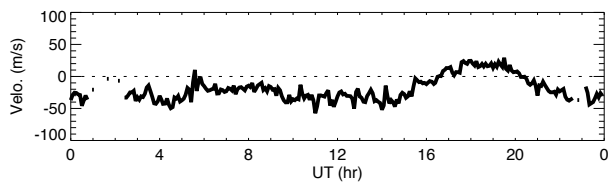
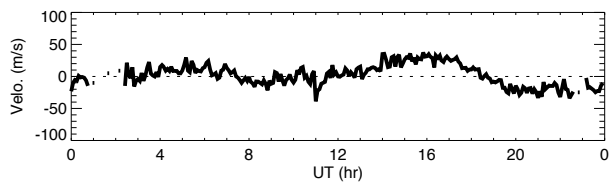
88km



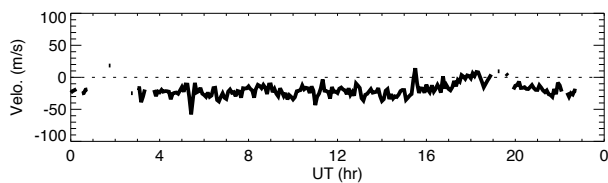
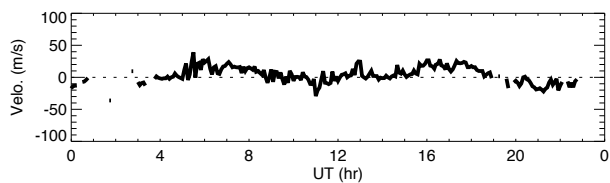
85km



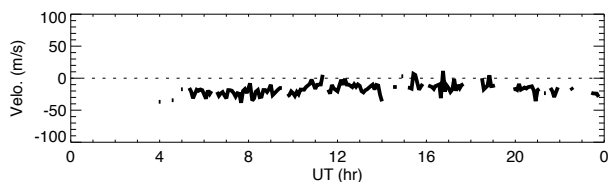
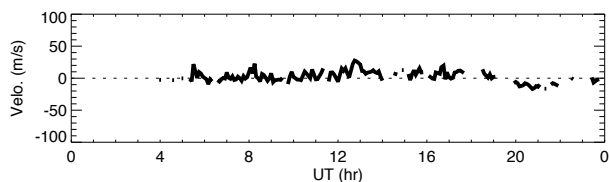
82km



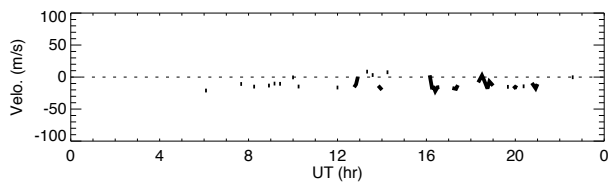
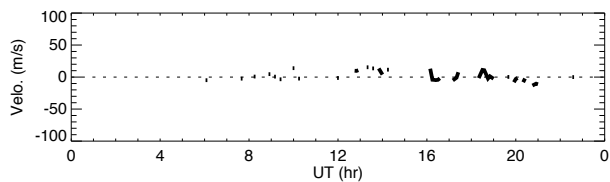
79km



76km



73km



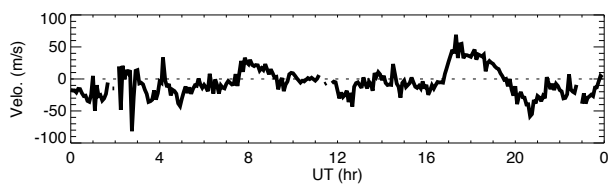
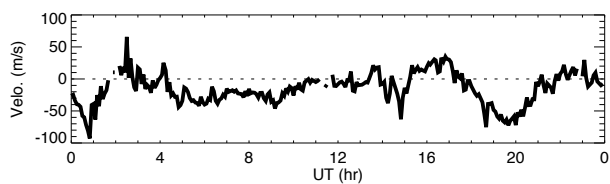
70km



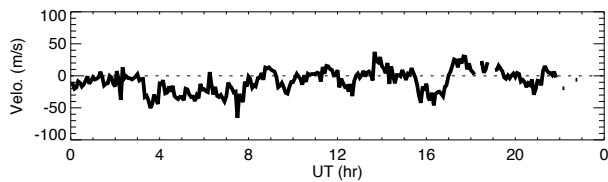
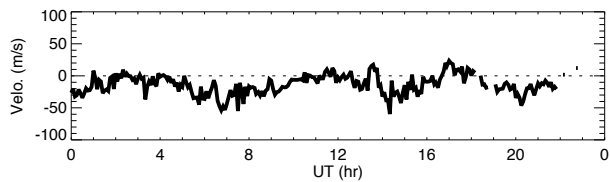
# Wind data obtained by MF radar at Tromsøe on June 13, 2017

## North

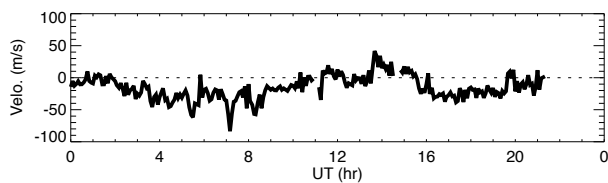
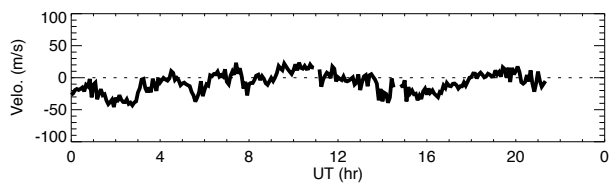
## East



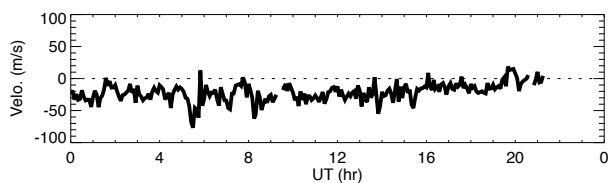
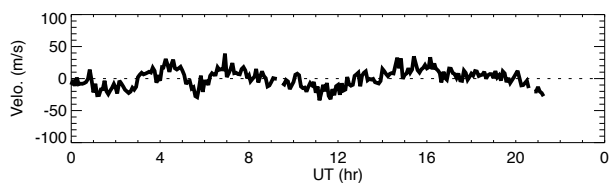
91km



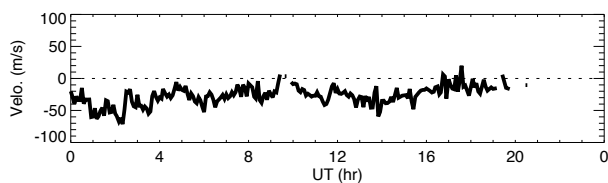
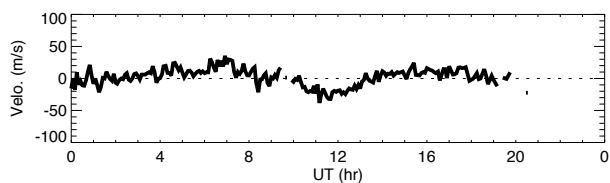
88km



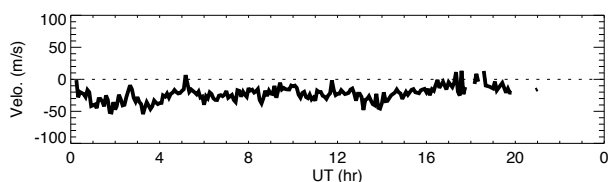
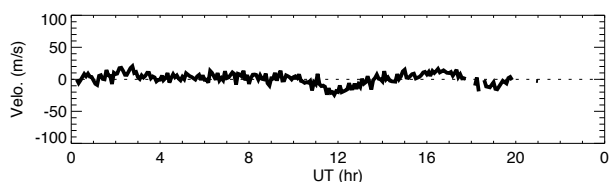
85km



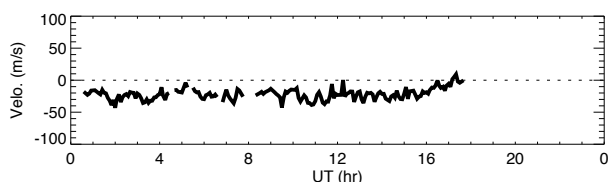
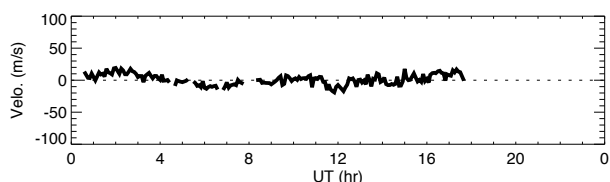
82km



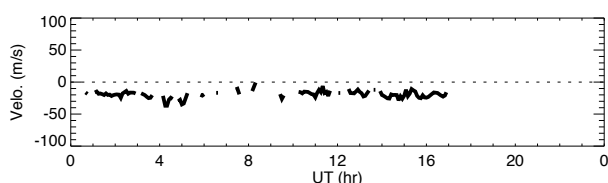
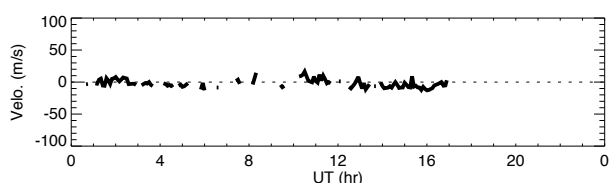
79km



76km



73km



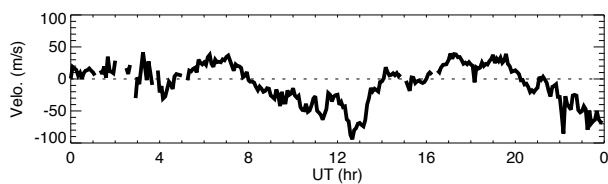
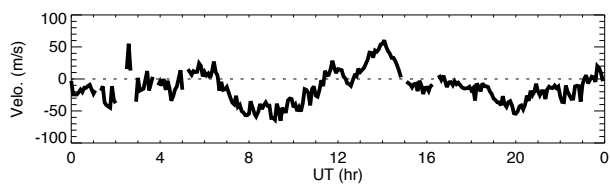
70km



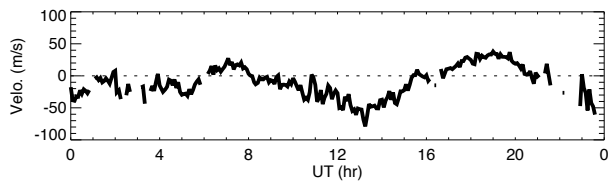
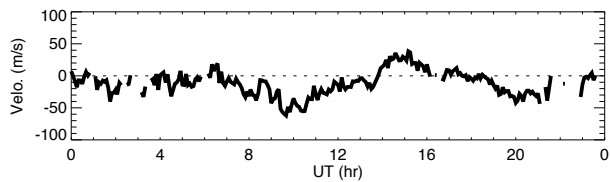
# Wind data obtained by MF radar at Tromsøe on June 15, 2017

## North

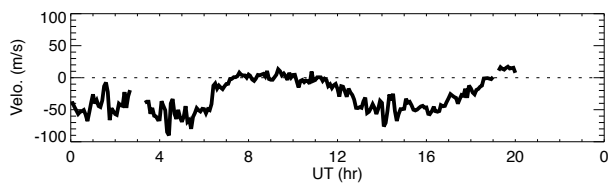
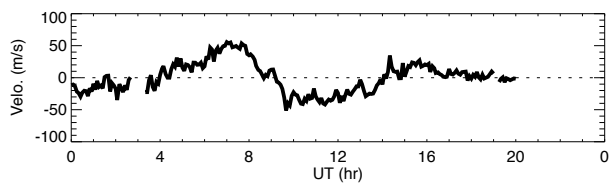
## East



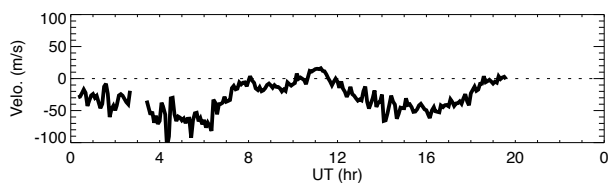
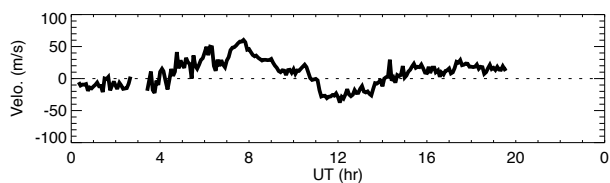
91km



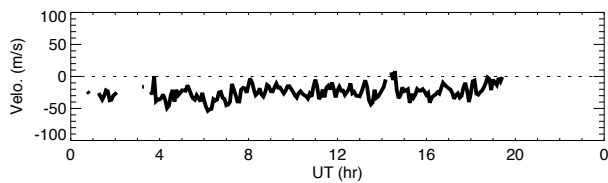
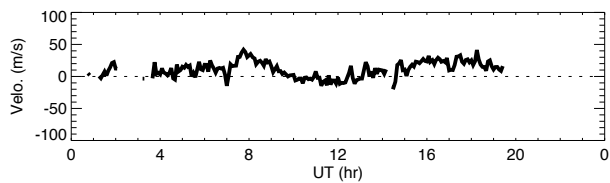
88km



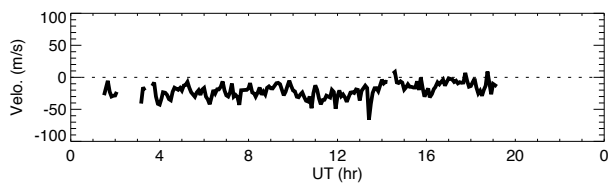
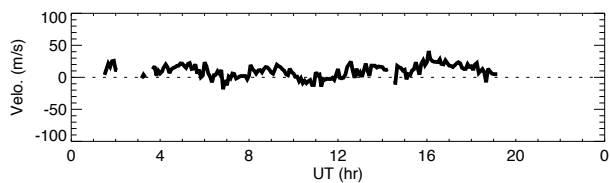
85km



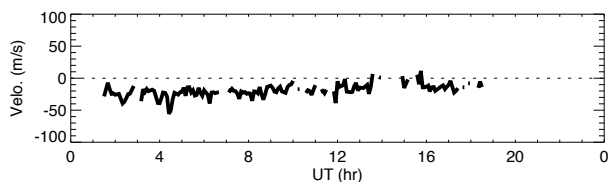
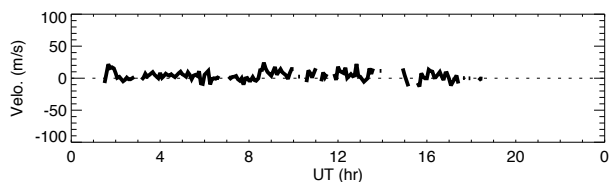
82km



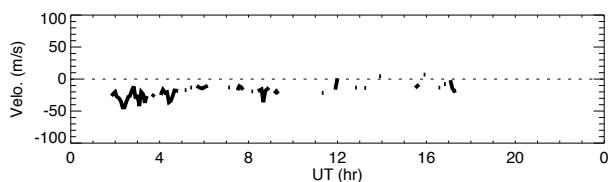
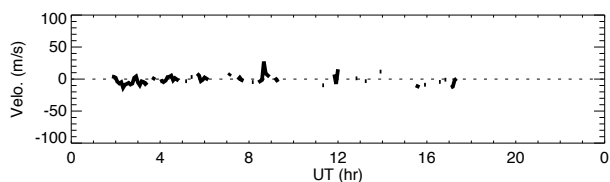
79km



76km



73km



70km



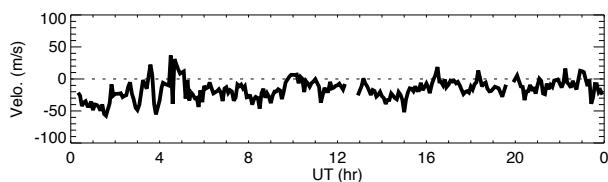
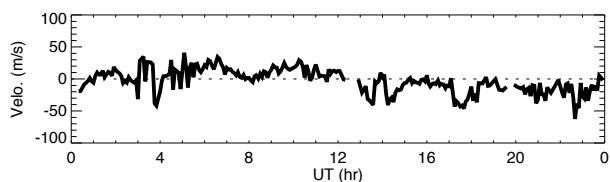




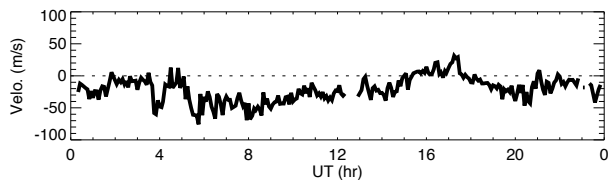
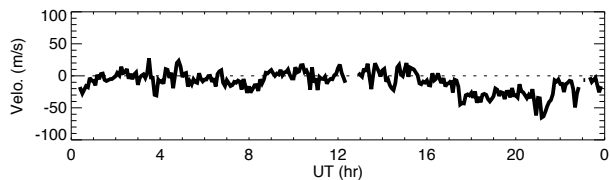
# Wind data obtained by MF radar at Tromsøe on June 19, 2017

## North

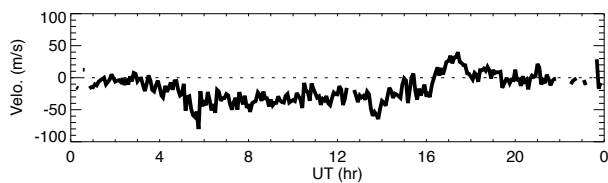
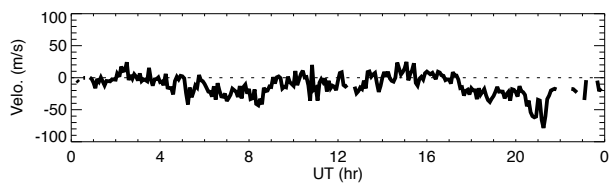
## East



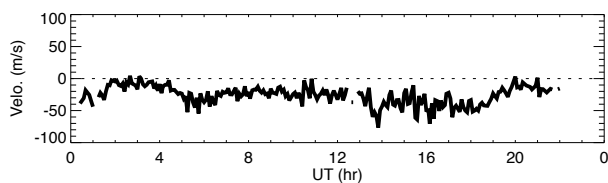
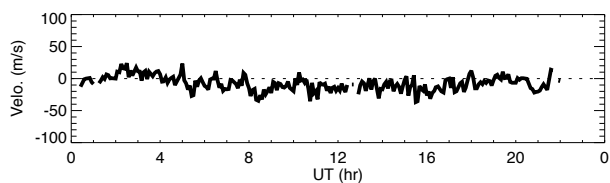
91km



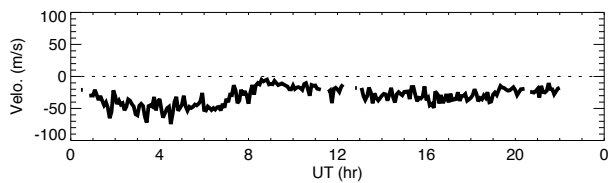
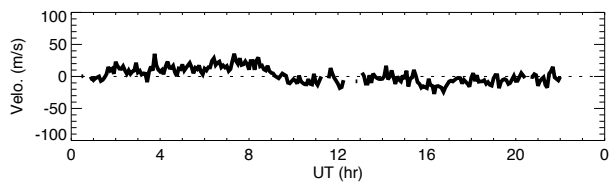
88km



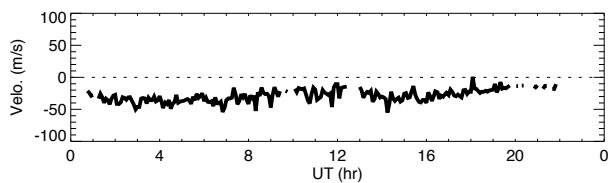
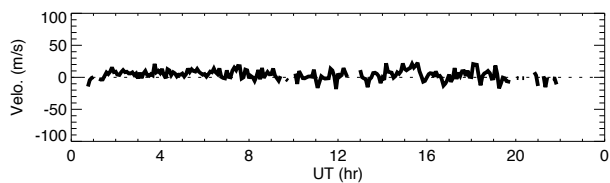
85km



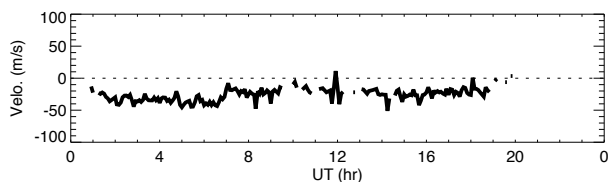
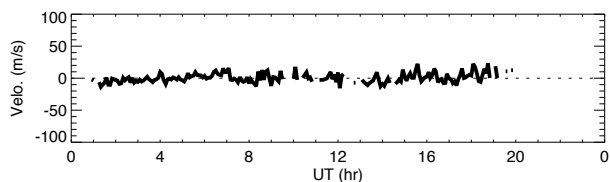
82km



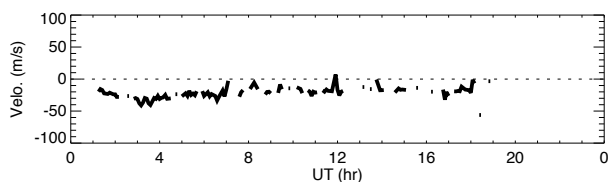
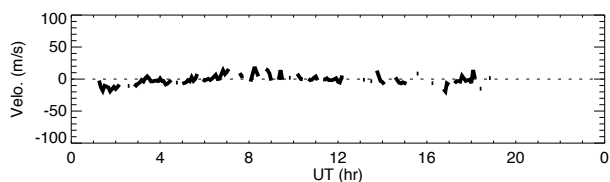
79km



76km



73km



70km







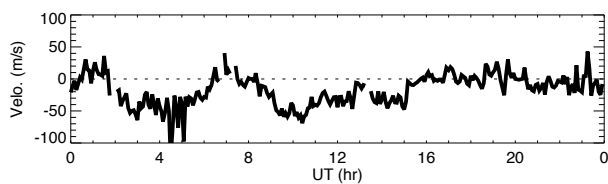
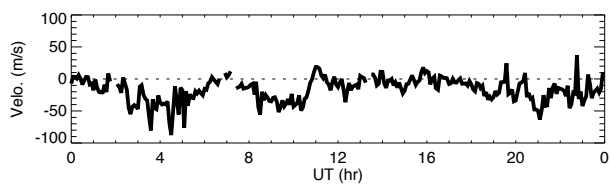




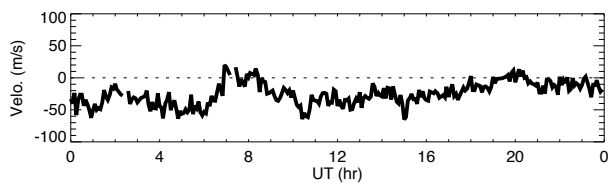
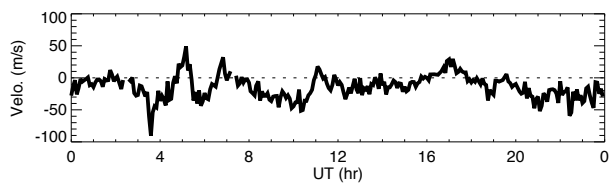
# Wind data obtained by MF radar at Tromsøe on June 24, 2017

## North

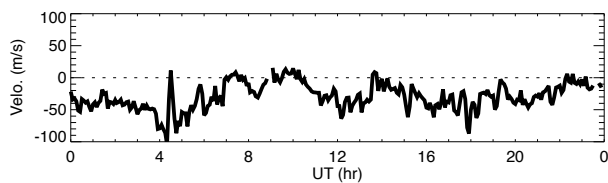
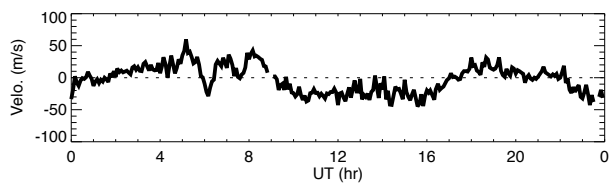
## East



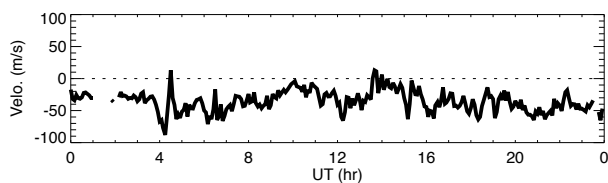
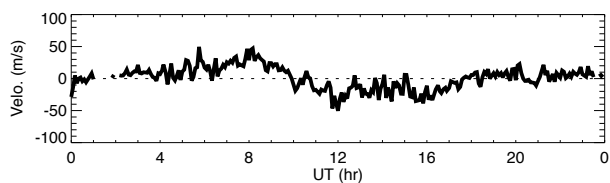
91km



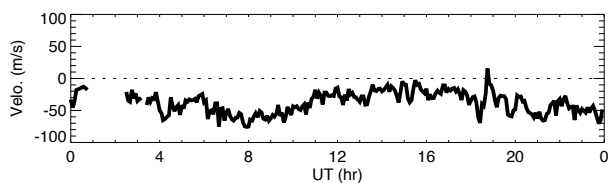
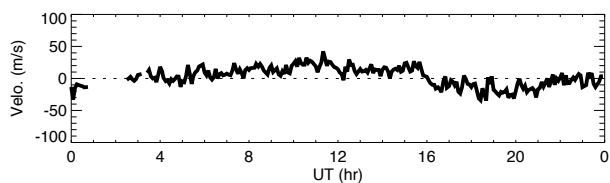
88km



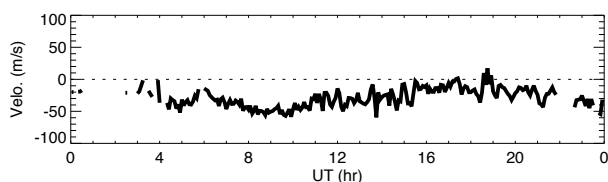
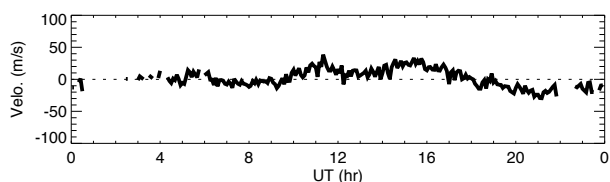
85km



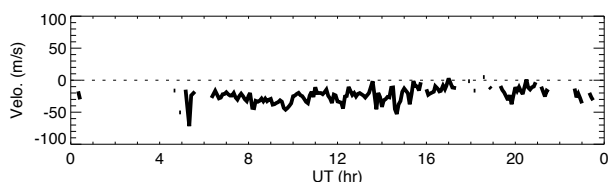
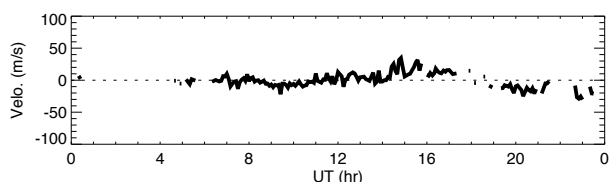
82km



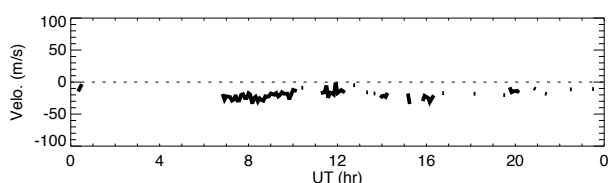
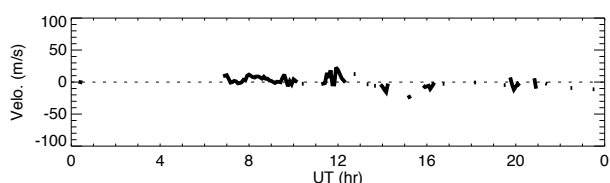
79km



76km



73km



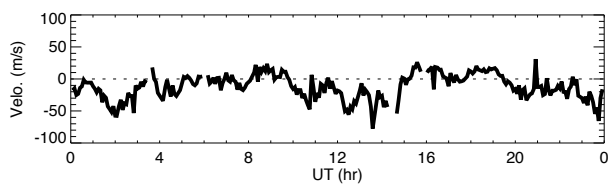
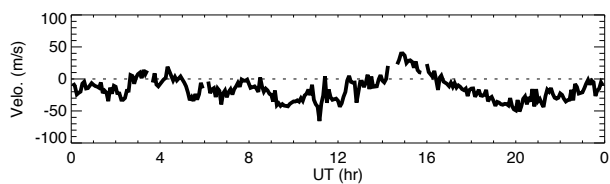
70km



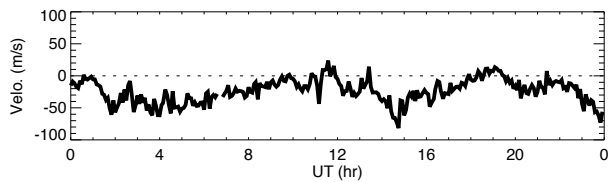
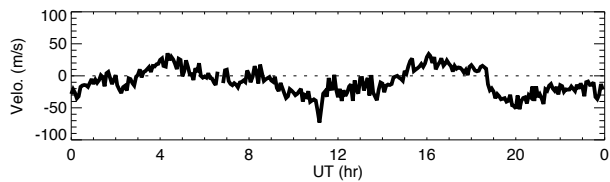
# Wind data obtained by MF radar at Tromsøe on June 26, 2017

## North

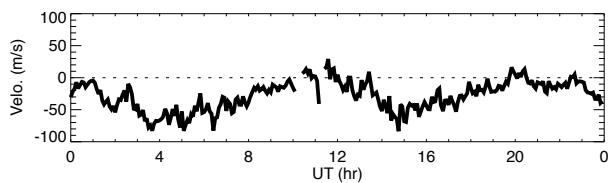
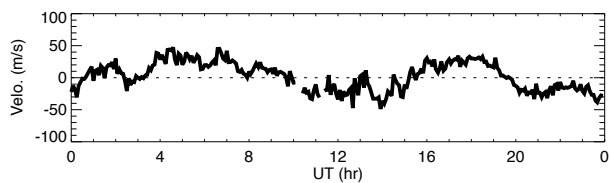
## East



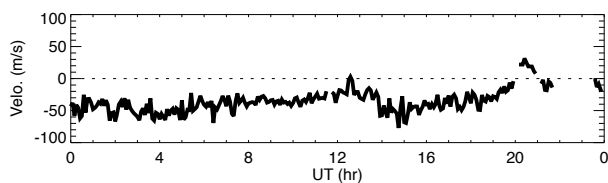
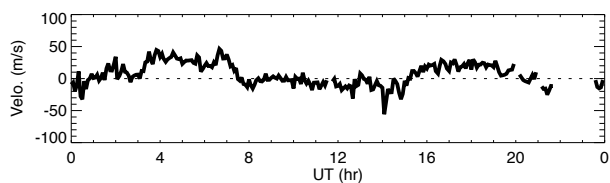
91km



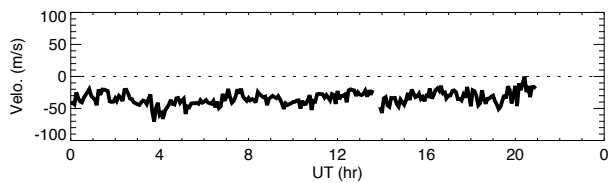
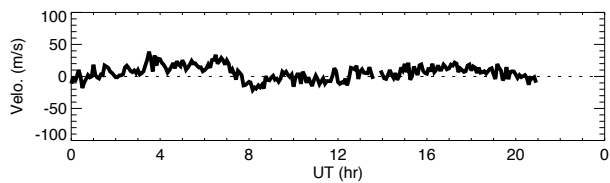
88km



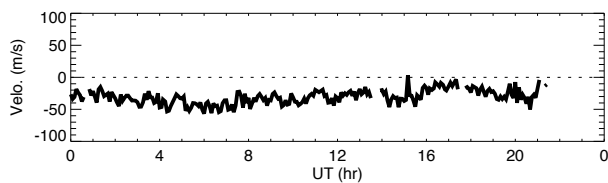
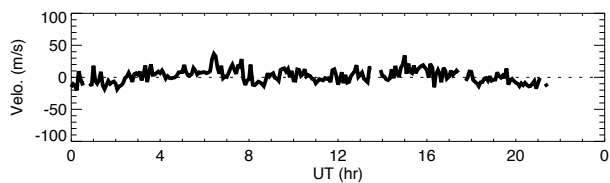
85km



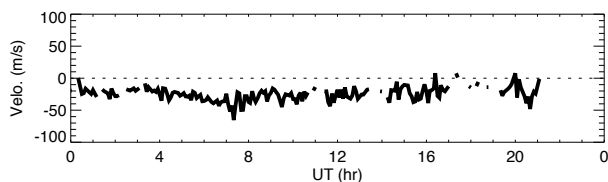
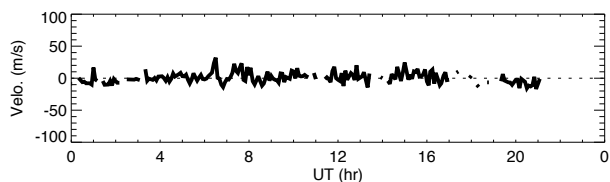
82km



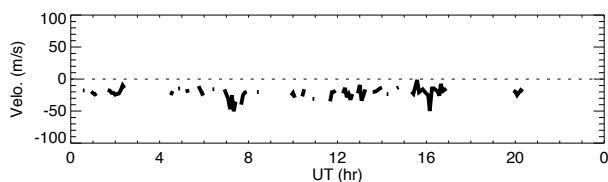
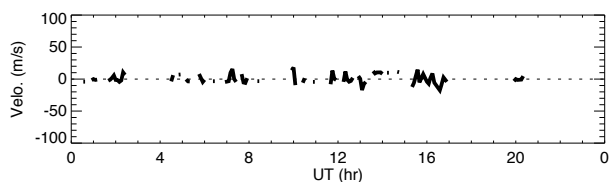
79km



76km



73km

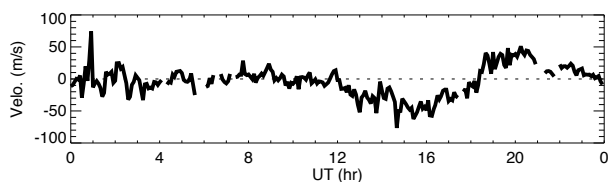
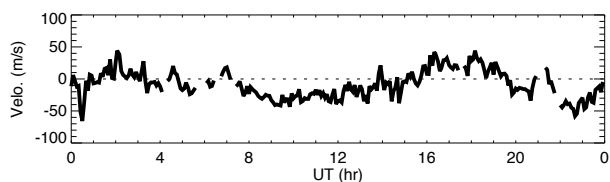


70km

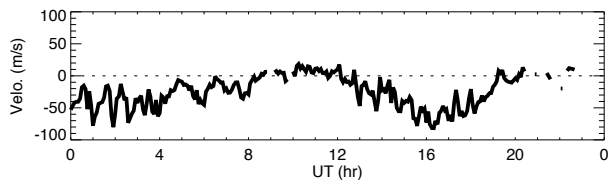
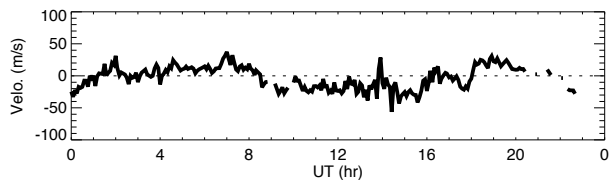
# Wind data obtained by MF radar at Tromsøe on June 27, 2017

## North

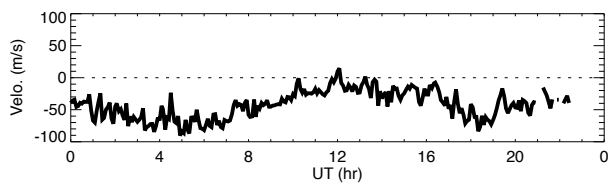
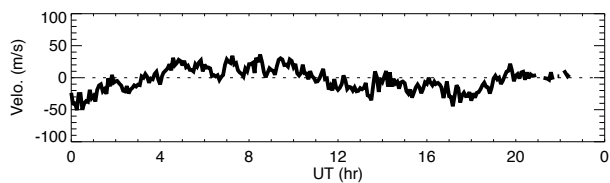
## East



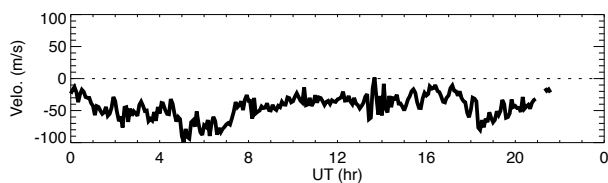
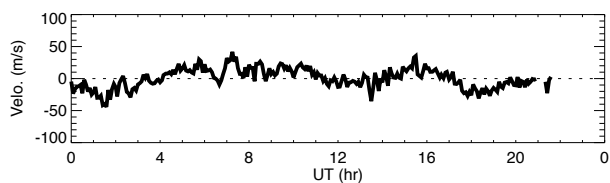
91km



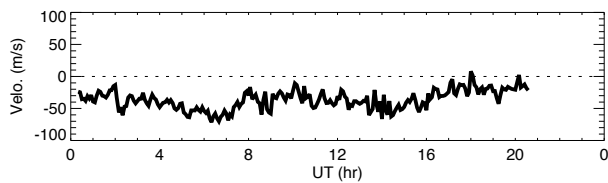
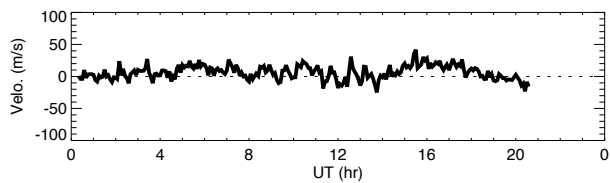
88km



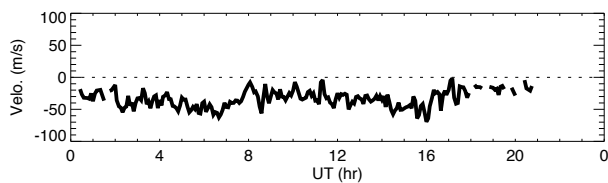
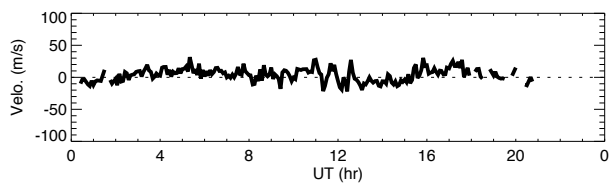
85km



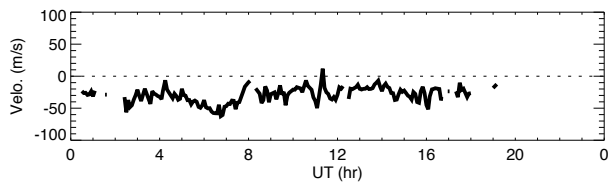
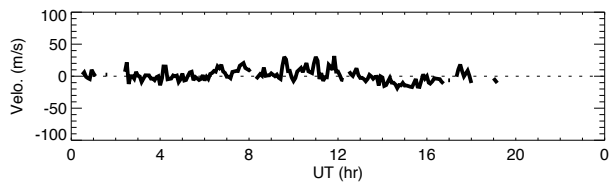
82km



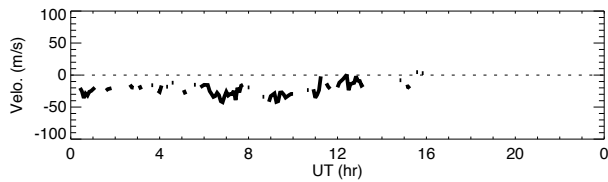
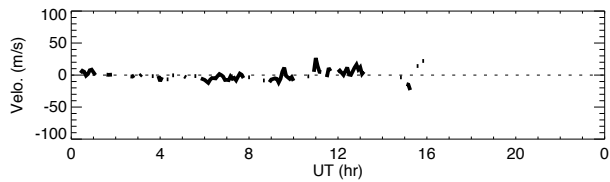
79km



76km



73km



70km

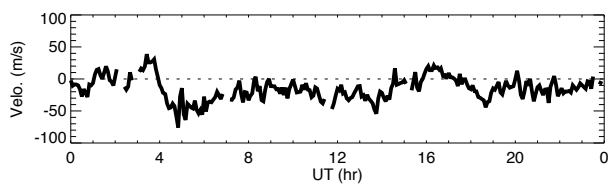
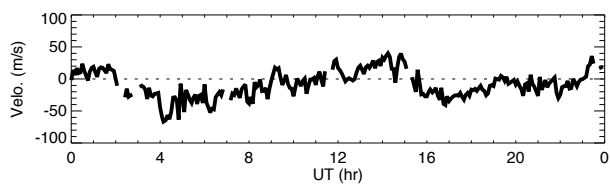




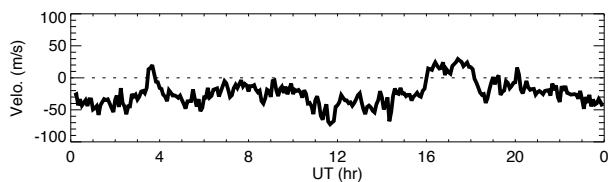
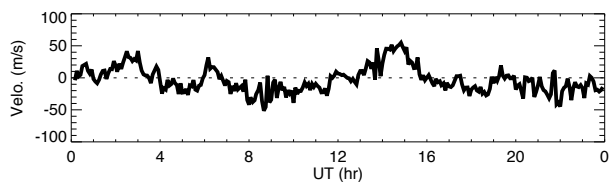
# Wind data obtained by MF radar at Tromsøe on June 29, 2017

## North

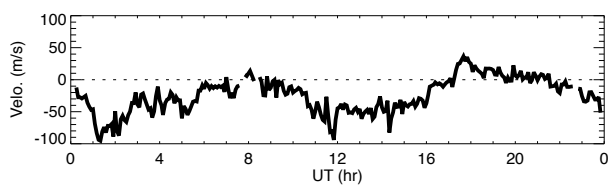
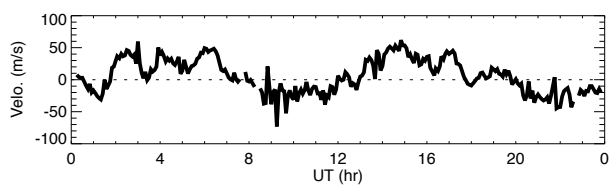
## East



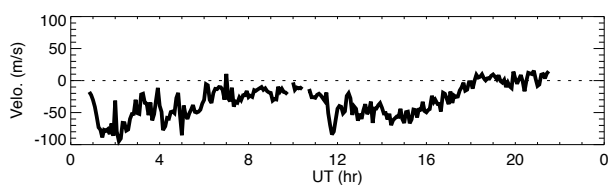
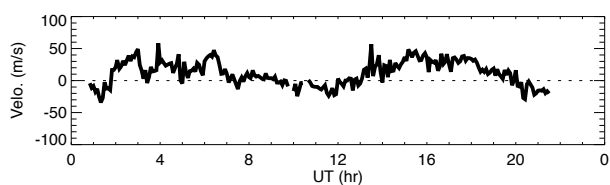
91km



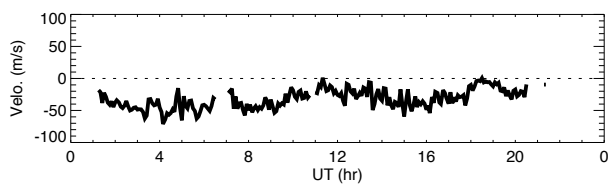
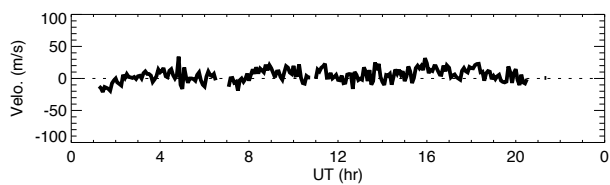
88km



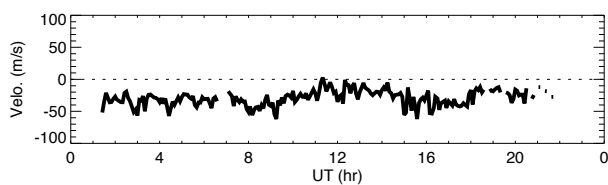
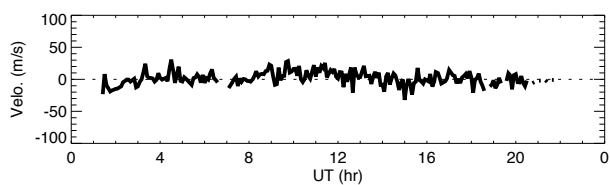
85km



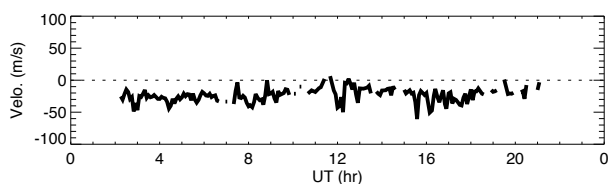
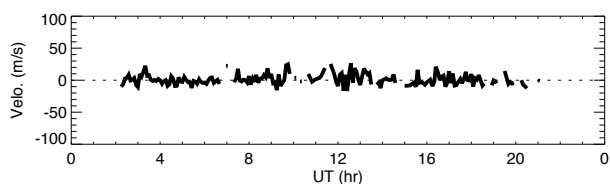
82km



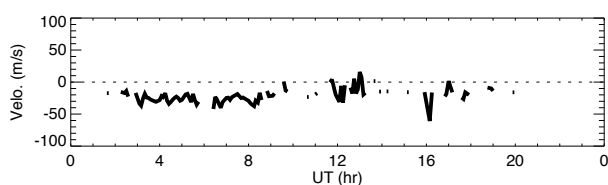
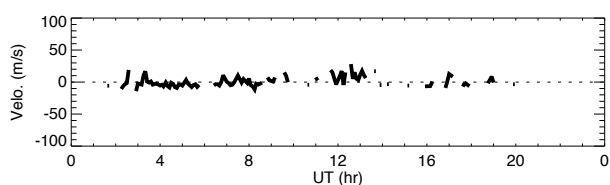
79km



76km



73km

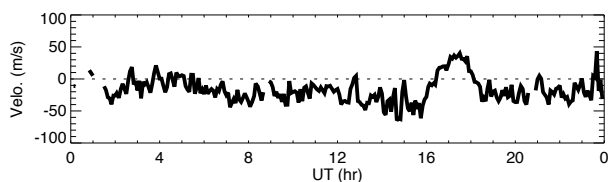
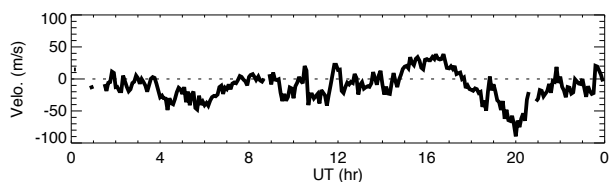


70km

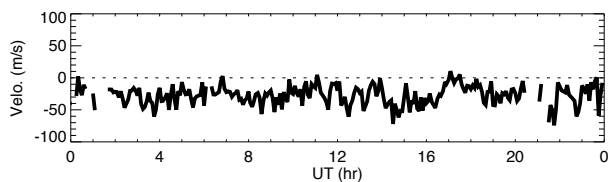
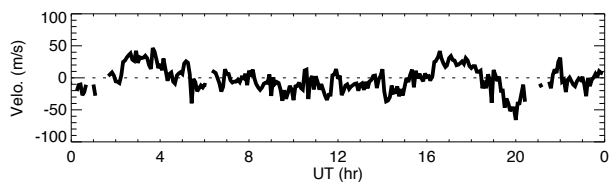
# Wind data obtained by MF radar at Tromsøe on June 30, 2017

## North

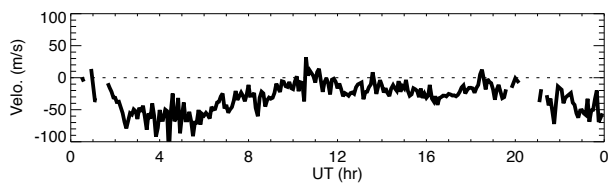
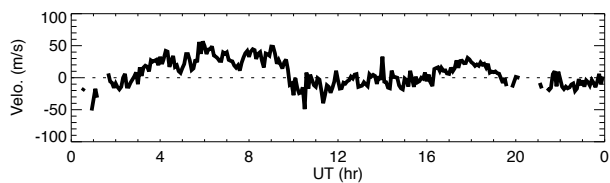
## East



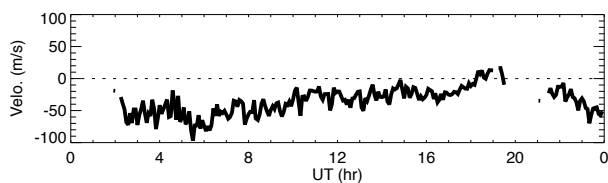
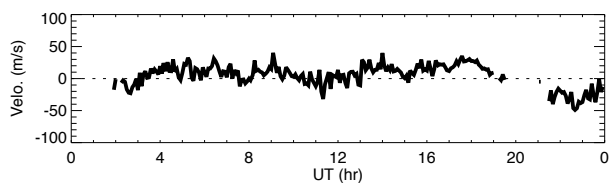
91km



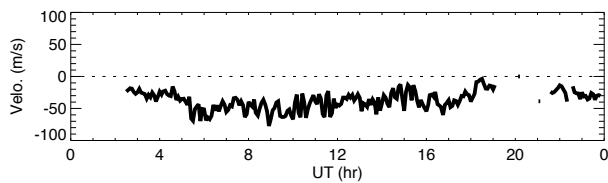
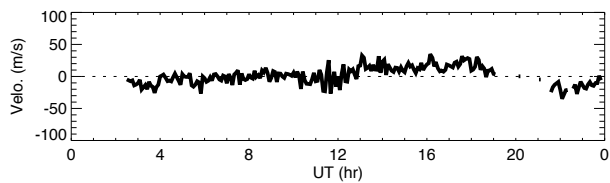
88km



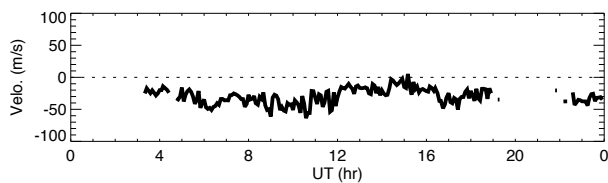
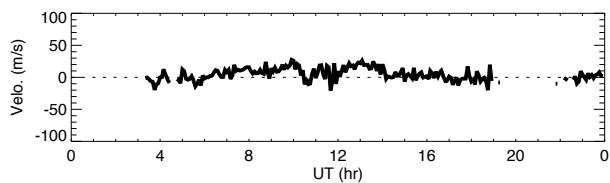
85km



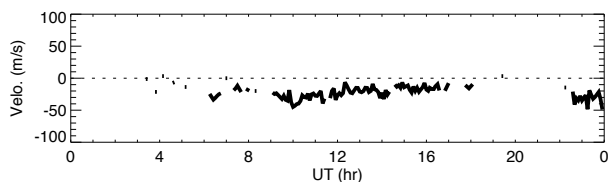
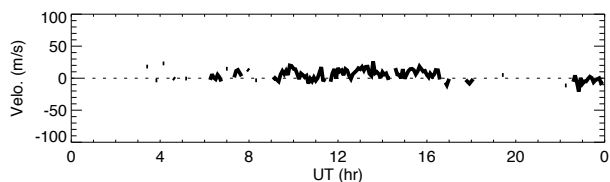
82km



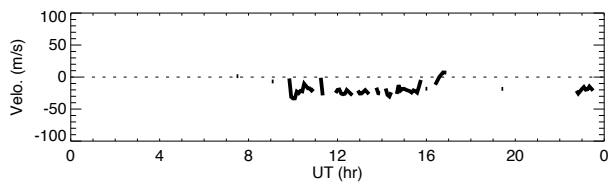
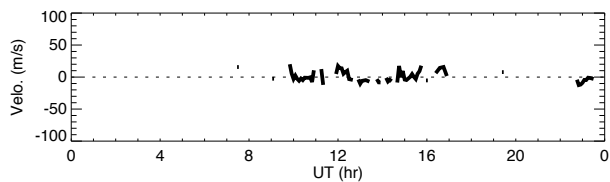
79km



76km



73km



70km