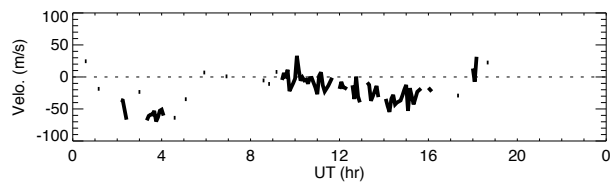
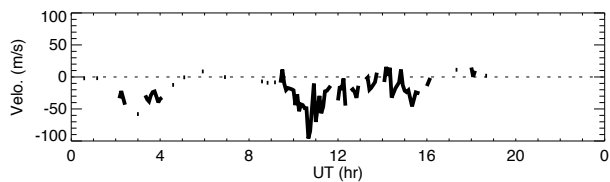


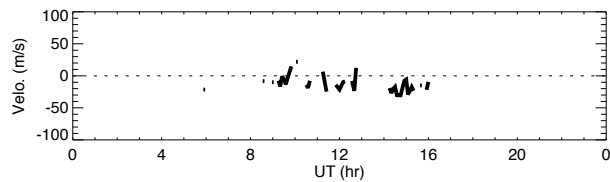
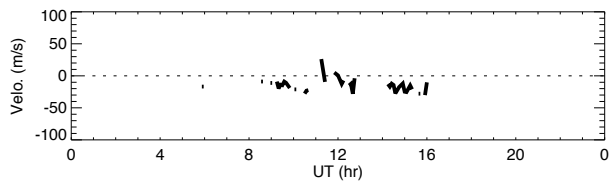
# Wind data obtained by MF radar at Tromsøe on January 1, 2020

North

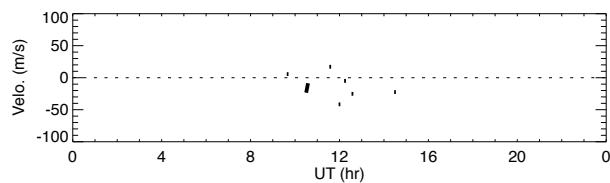
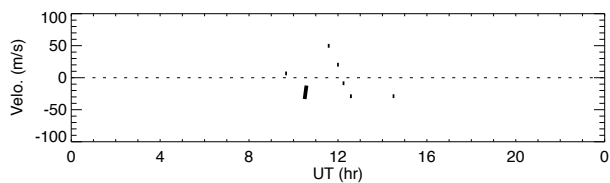
East



91km



88km

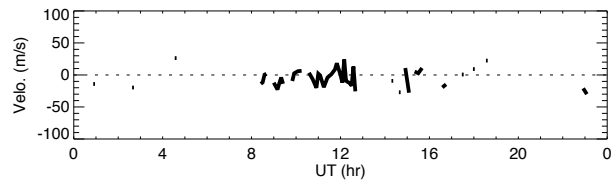
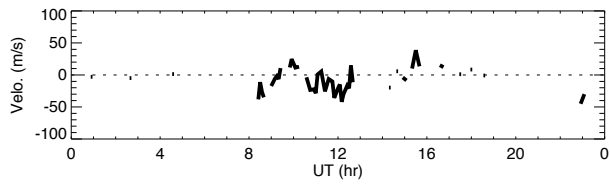


85km

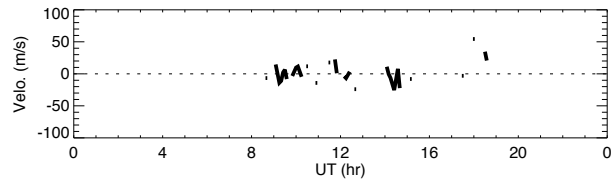
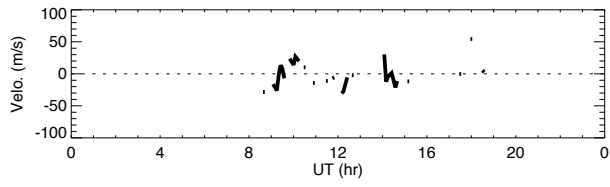
# Wind data obtained by MF radar at Tromsoe on January 2, 2020

North

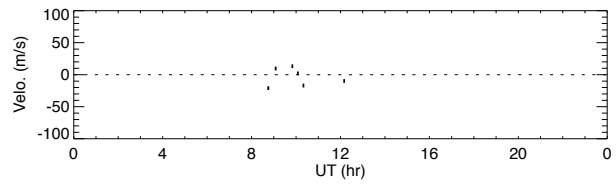
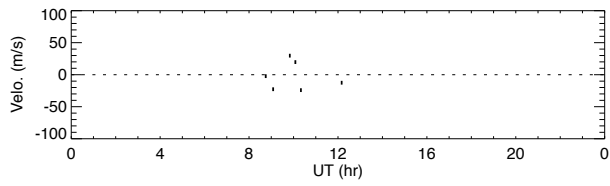
East



91km



88km

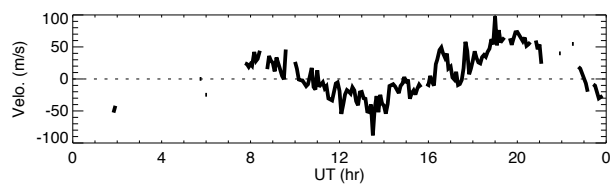
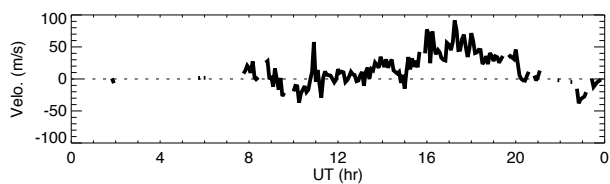


85km

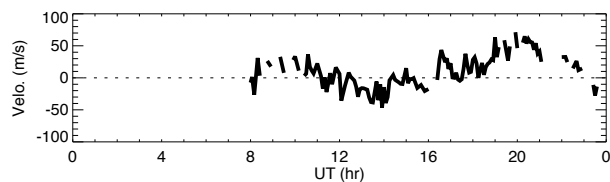
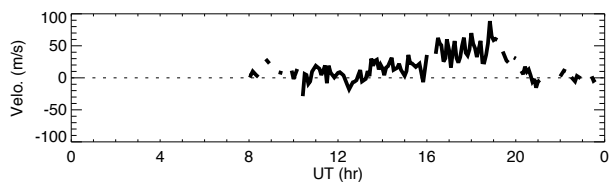
# Wind data obtained by MF radar at Tromsøe on January 3, 2020

## North

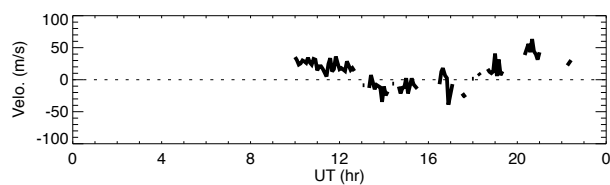
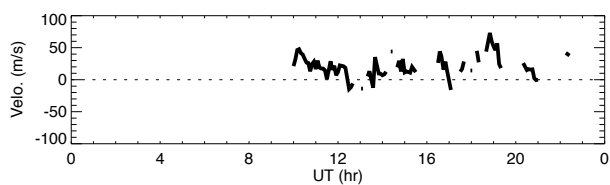
## East



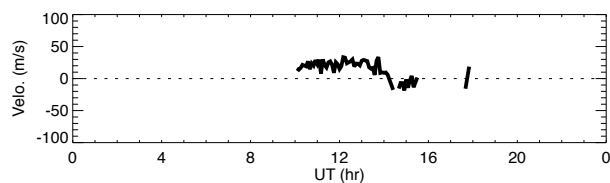
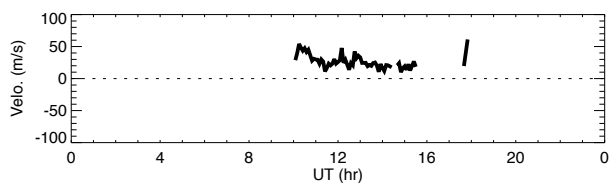
91km



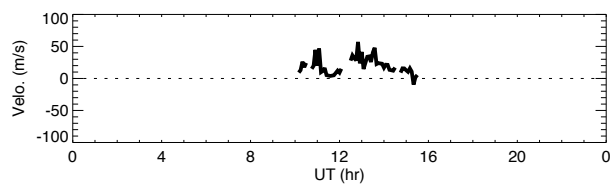
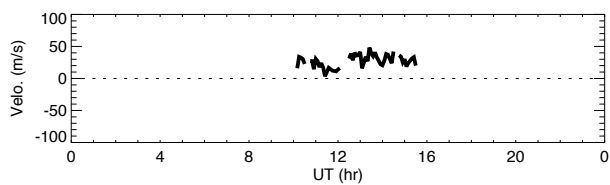
88km



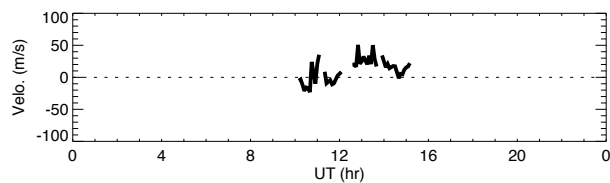
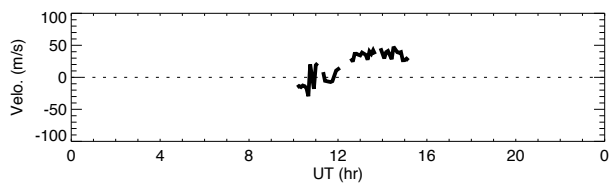
85km



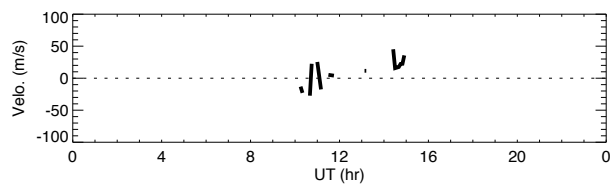
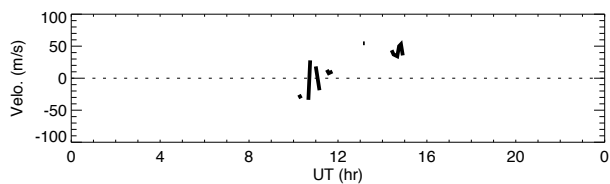
82km



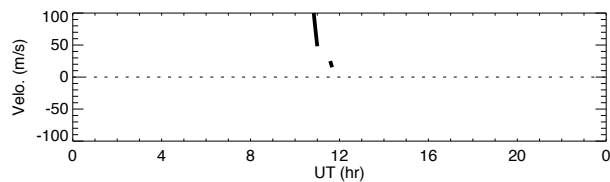
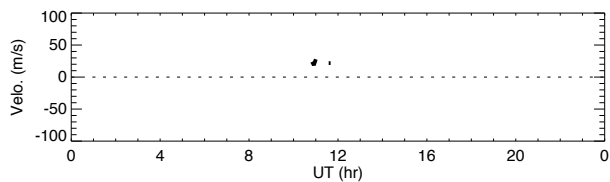
79km



76km



73km

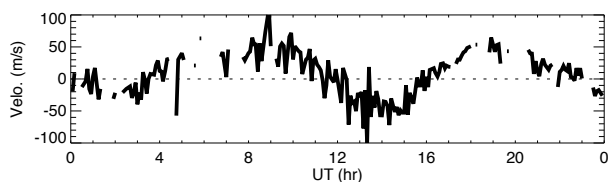
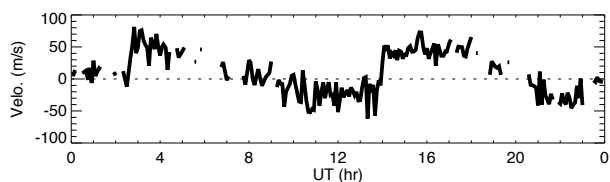


70km

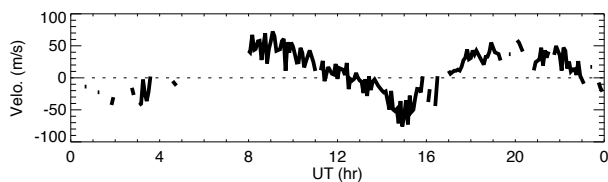
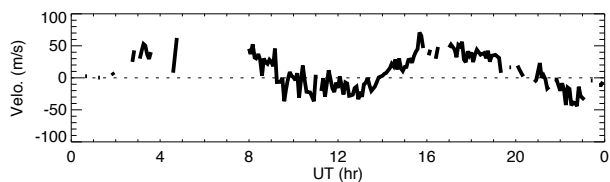
# Wind data obtained by MF radar at Tromsøe on January 4, 2020

## North

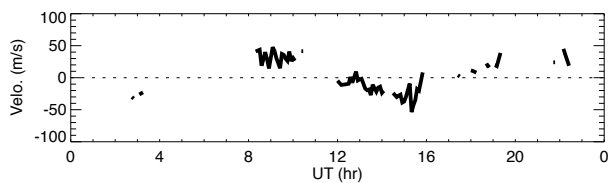
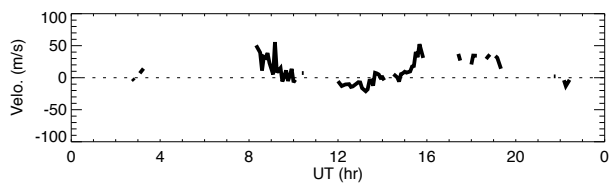
## East



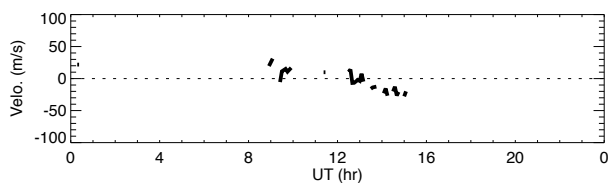
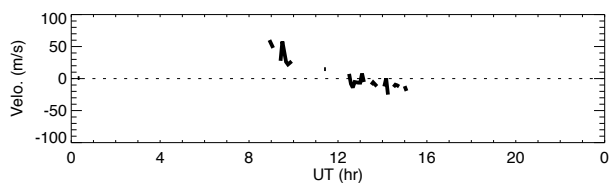
91km



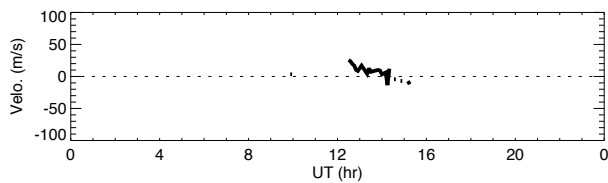
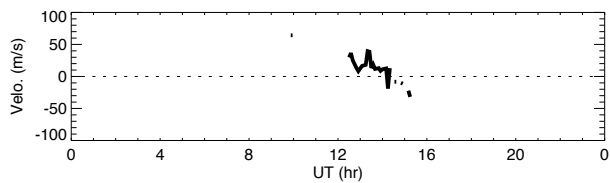
88km



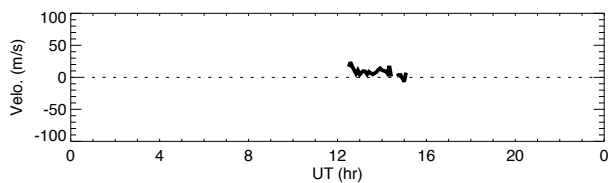
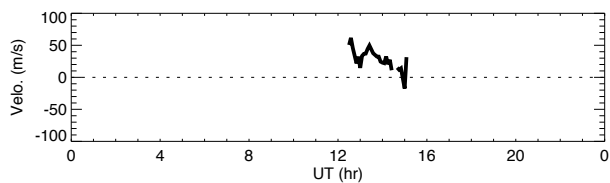
85km



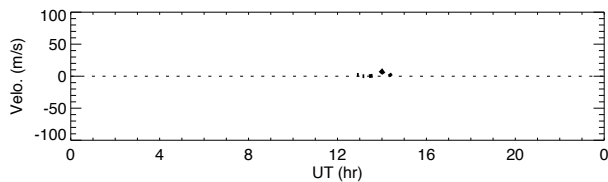
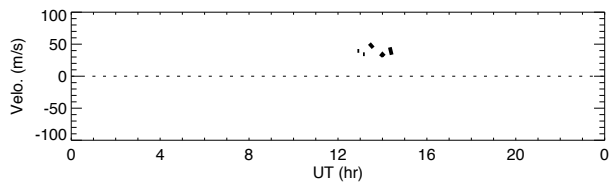
82km



79km



76km

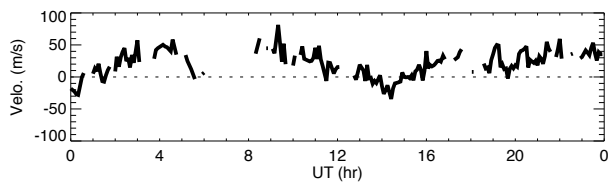
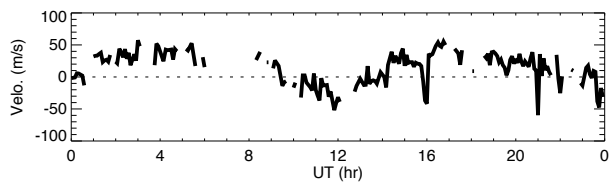


73km

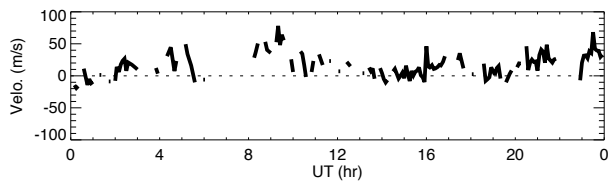
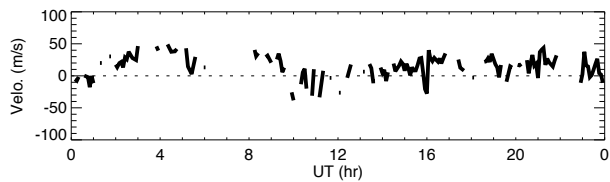
# Wind data obtained by MF radar at Tromsøe on January 5, 2020

## North

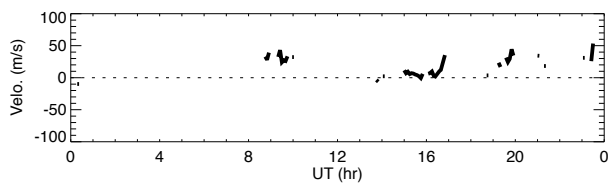
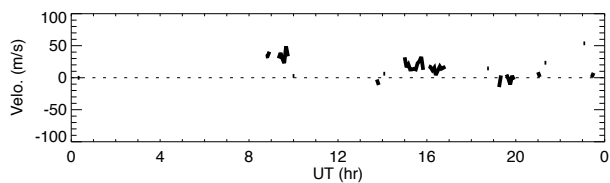
## East



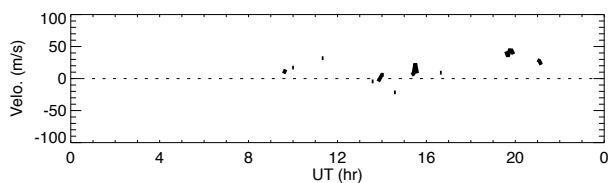
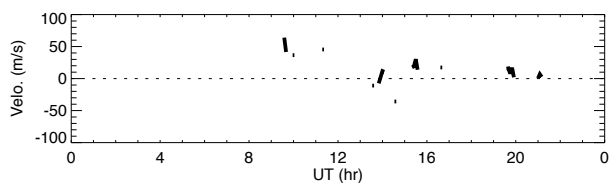
91km



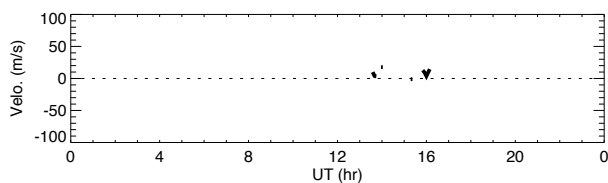
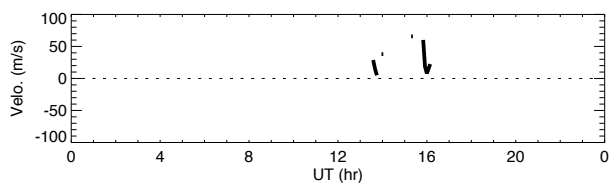
88km



85km



82km

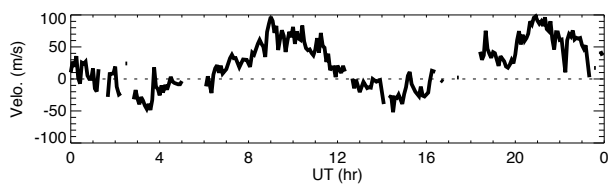
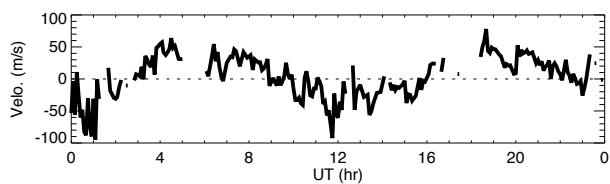


79km

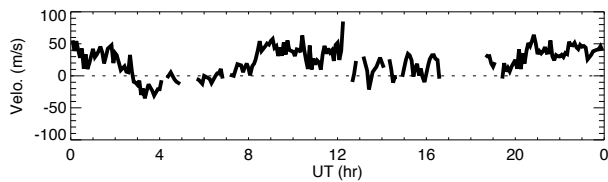
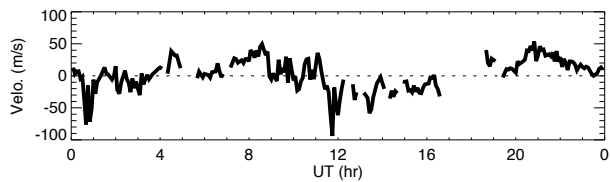
# Wind data obtained by MF radar at Tromsøe on January 6, 2020

## North

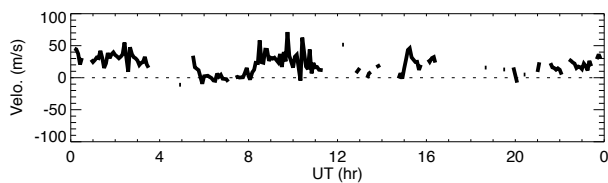
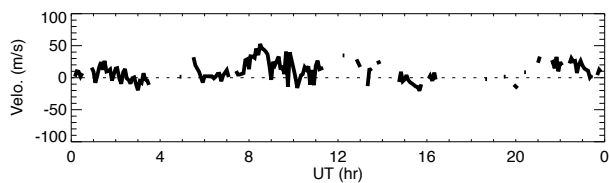
## East



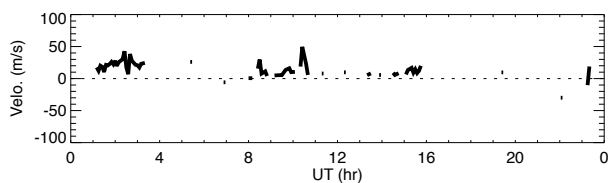
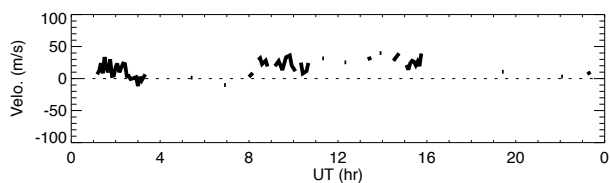
91km



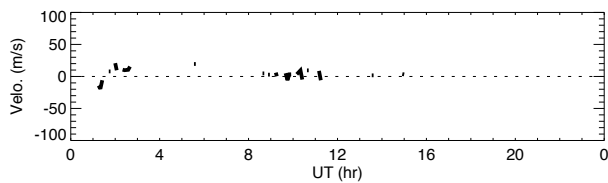
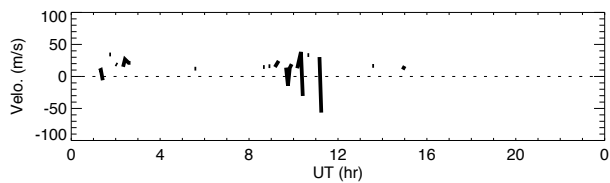
88km



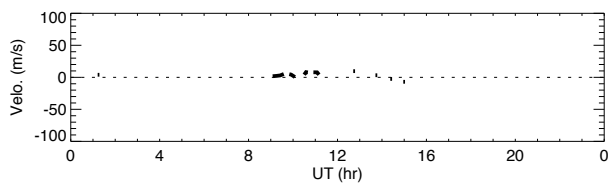
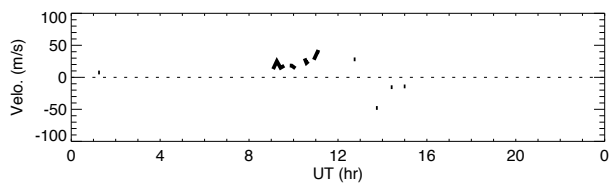
85km



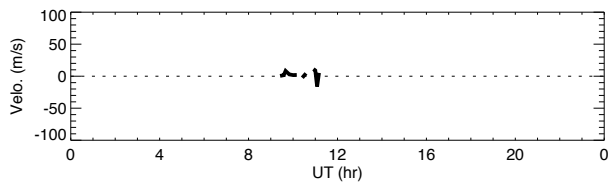
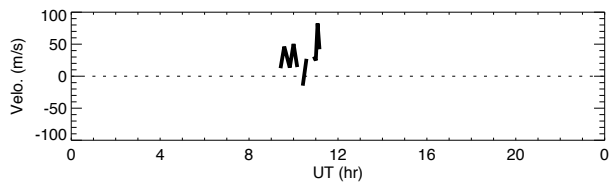
82km



79km



76km

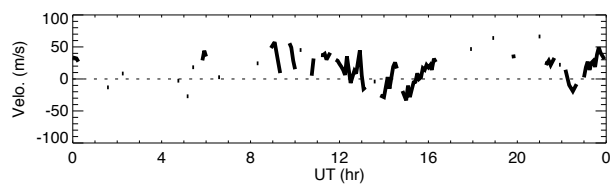
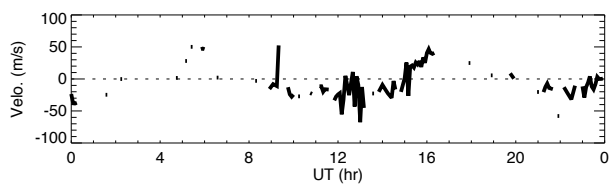


73km

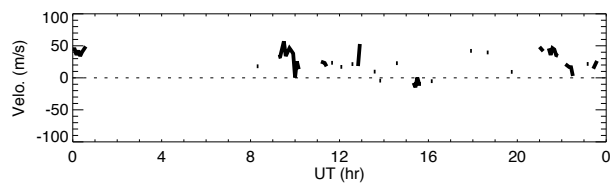
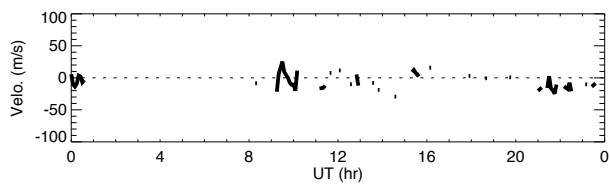
# Wind data obtained by MF radar at Tromsøe on January 7, 2020

## North

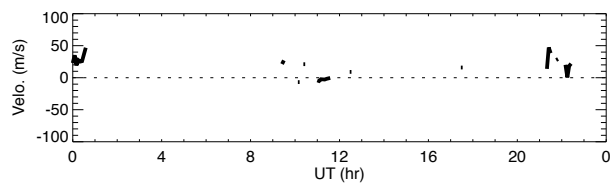
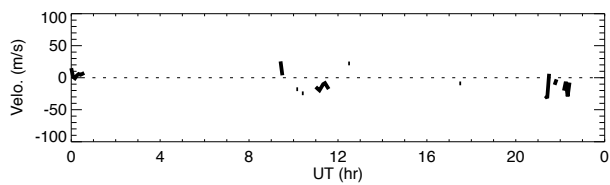
## East



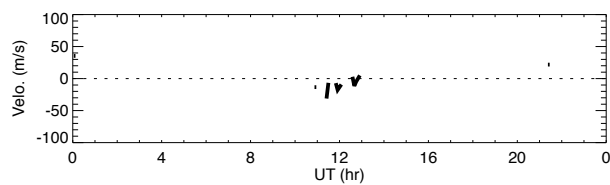
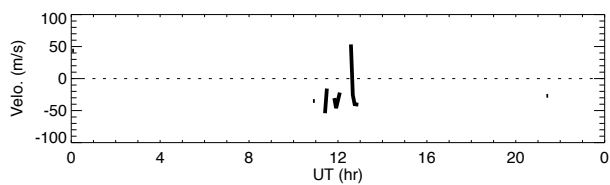
91km



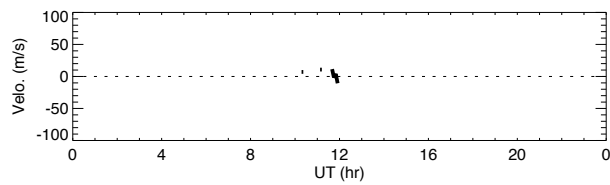
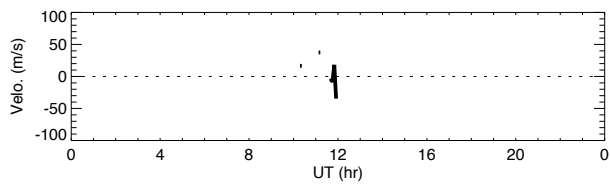
88km



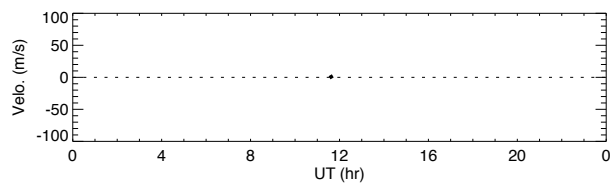
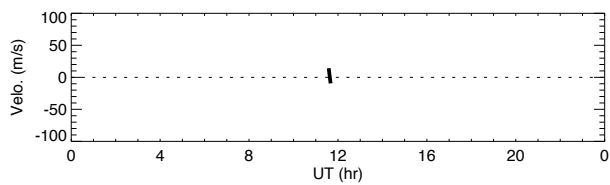
85km



82km



79km

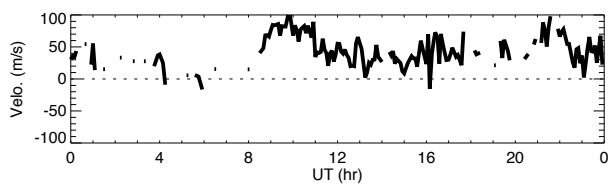
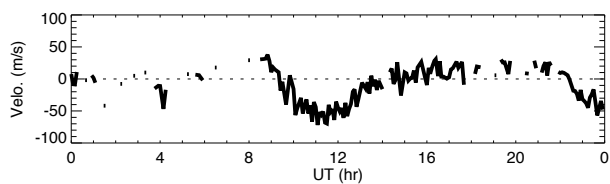


76km

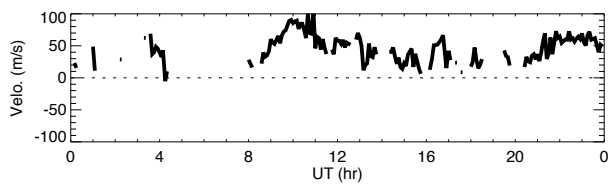
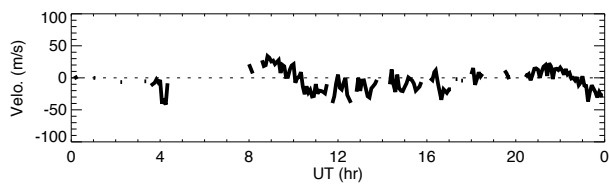
# Wind data obtained by MF radar at Tromsøe on January 8, 2020

## North

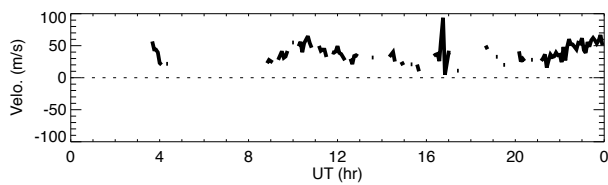
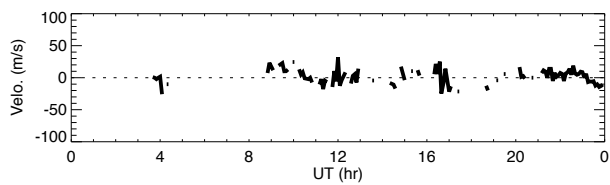
## East



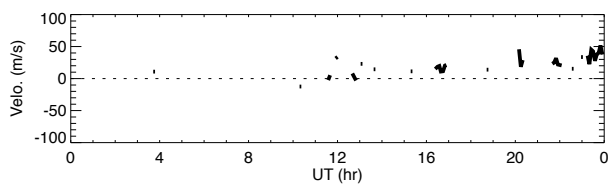
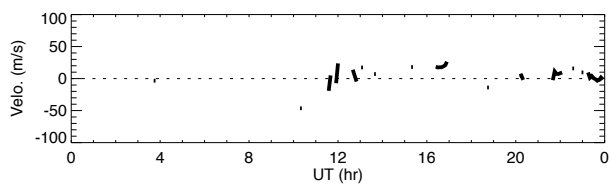
91km



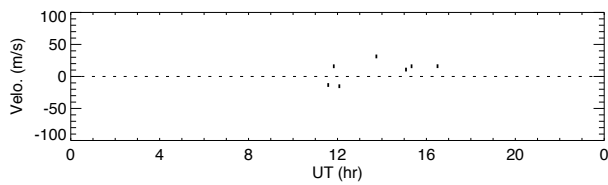
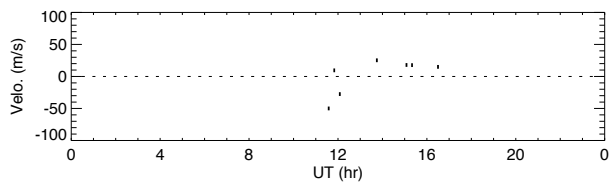
88km



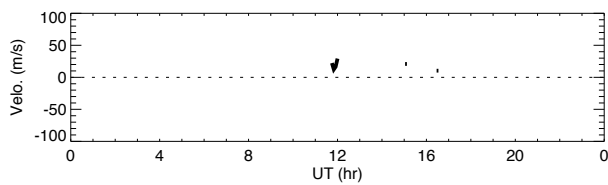
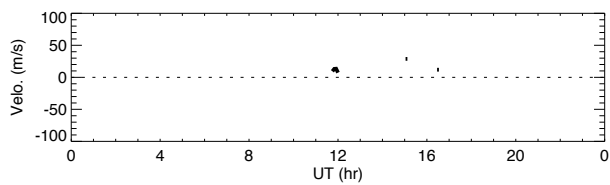
85km



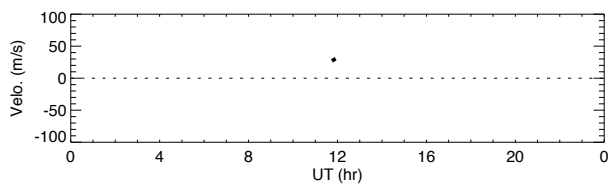
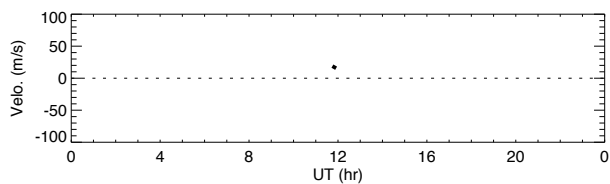
82km



79km



76km



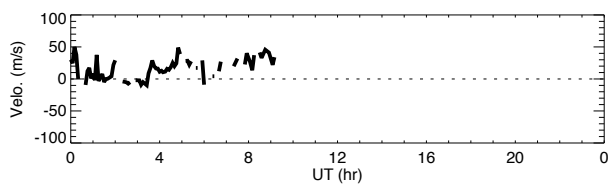
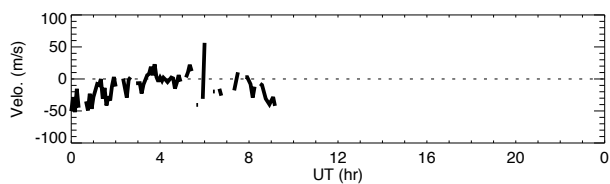
73km



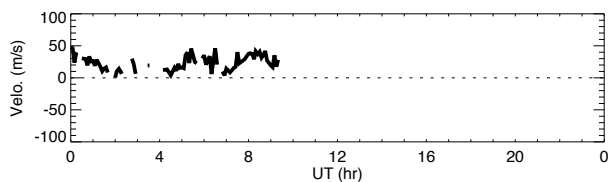
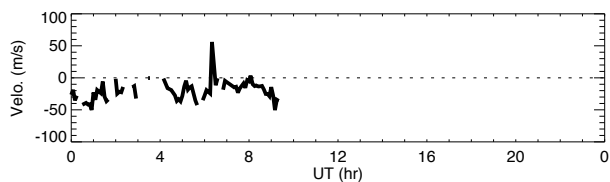
# Wind data obtained by MF radar at Tromsøe on January 9, 2020

## North

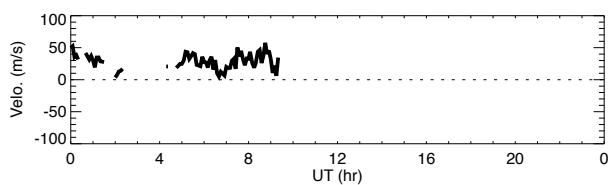
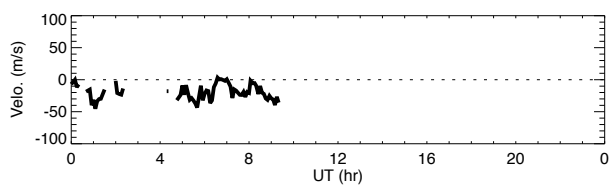
## East



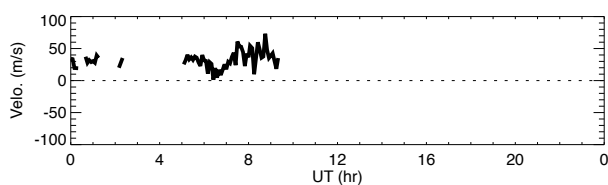
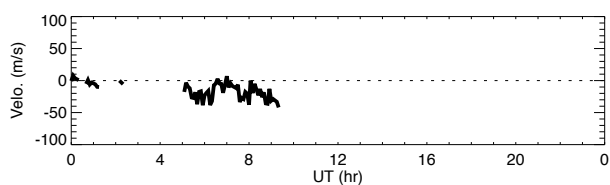
91km



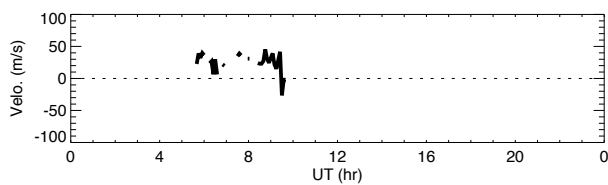
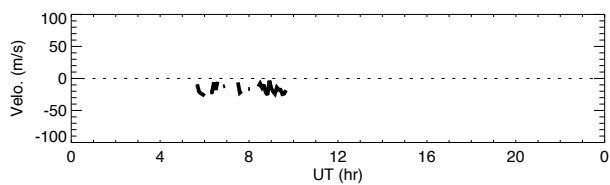
88km



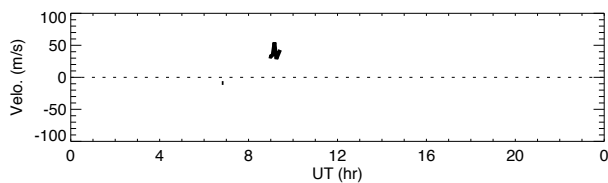
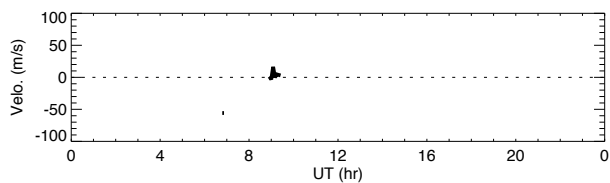
85km



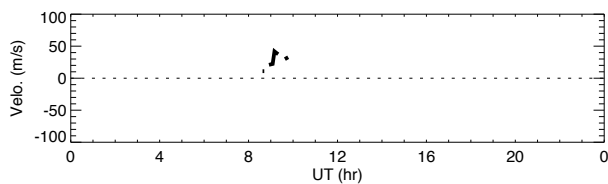
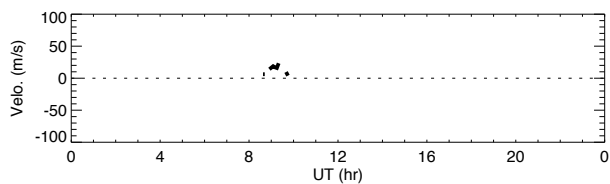
82km



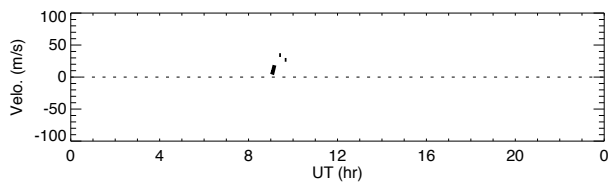
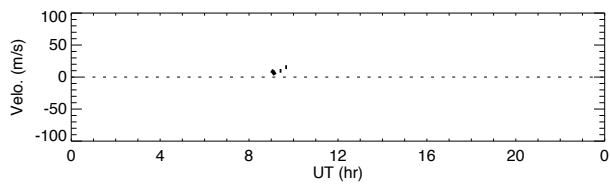
79km



76km



73km

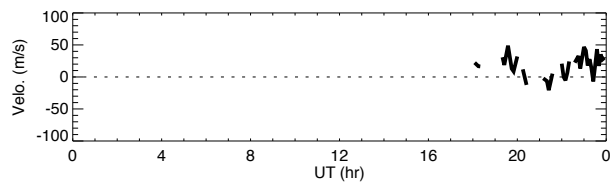
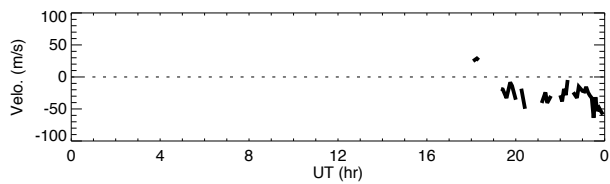


70km

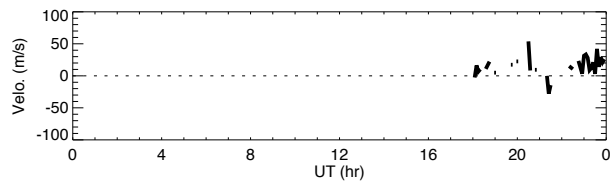
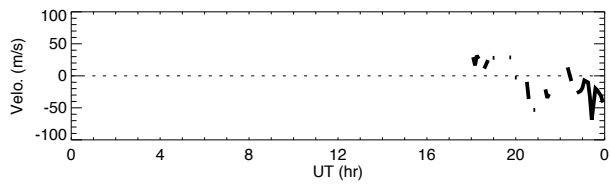
# Wind data obtained by MF radar at Tromsøe on January 12, 2020

North

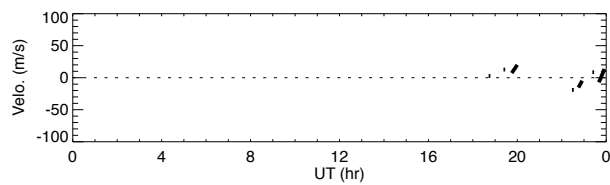
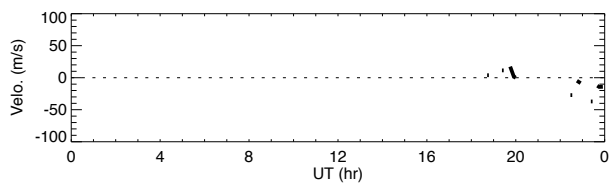
East



91km



88km

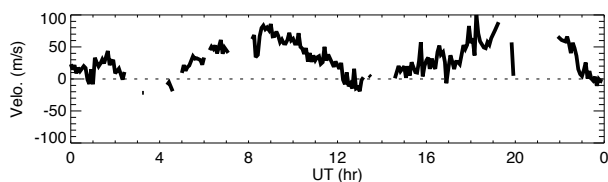
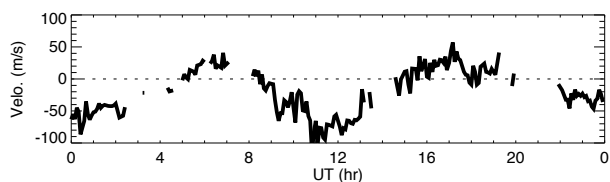


85km

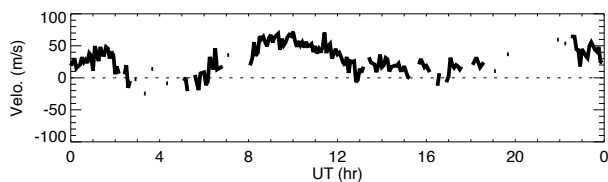
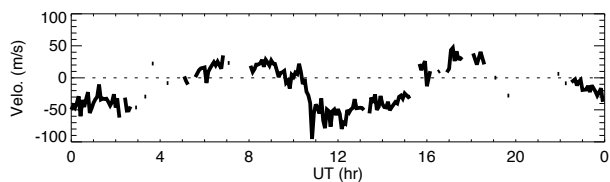
# Wind data obtained by MF radar at Tromsøe on January 13, 2020

## North

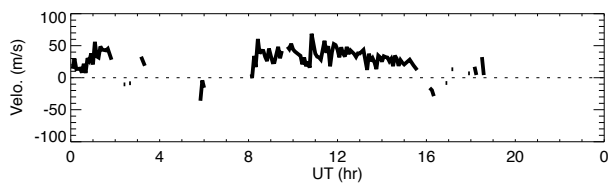
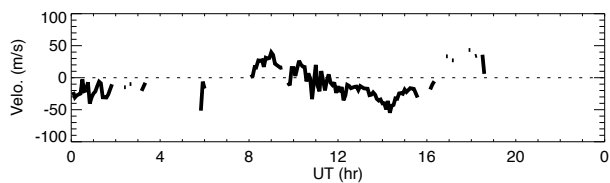
## East



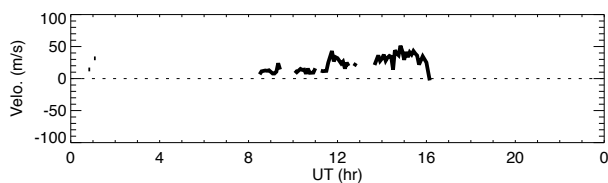
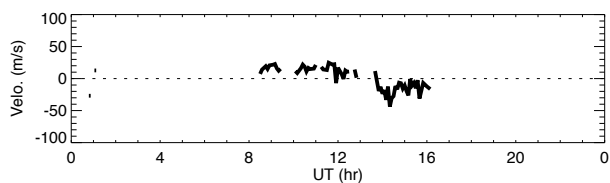
91km



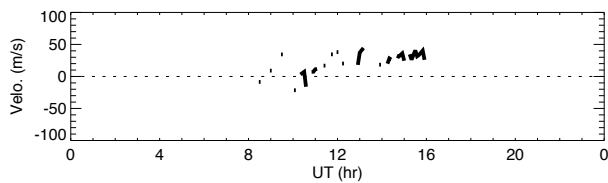
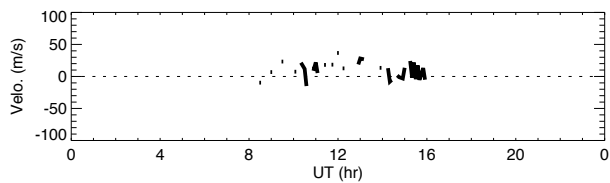
88km



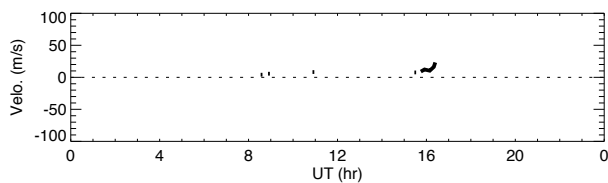
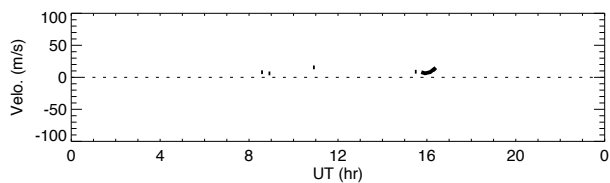
85km



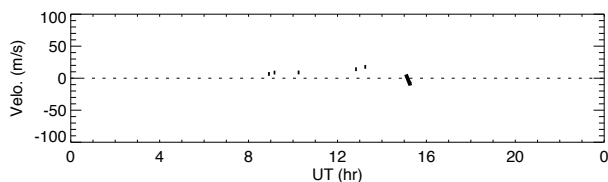
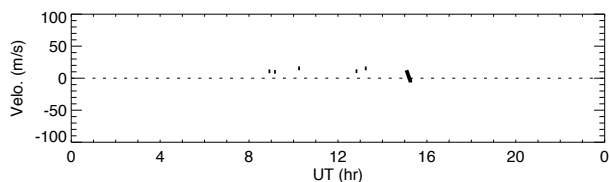
82km



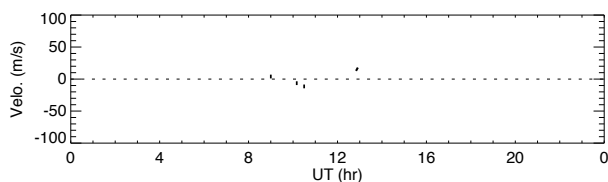
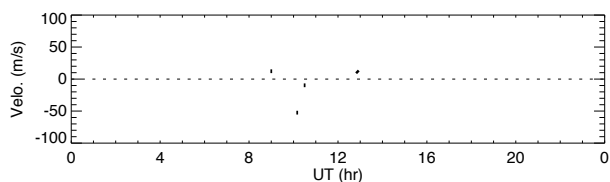
79km



76km



73km

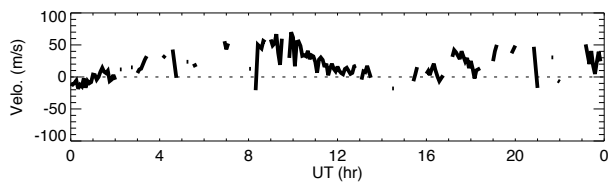
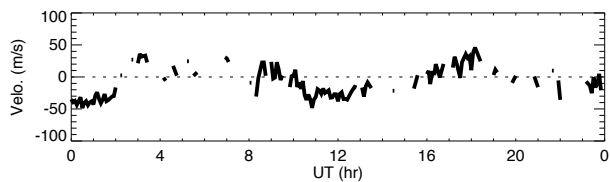


70km

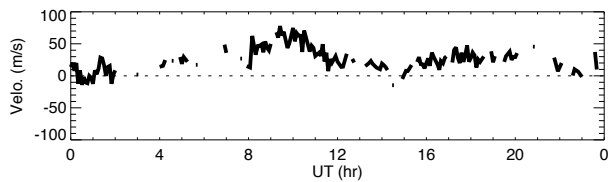
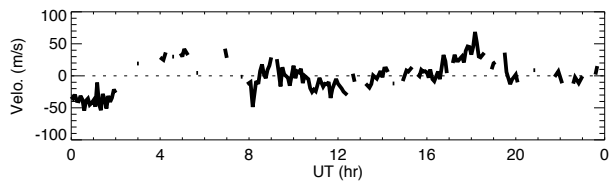
# Wind data obtained by MF radar at Tromsøe on January 14, 2020

## North

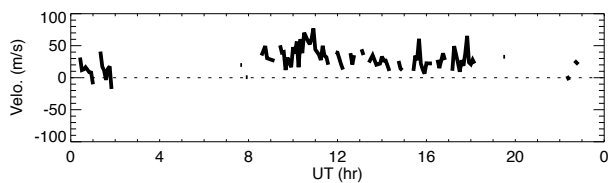
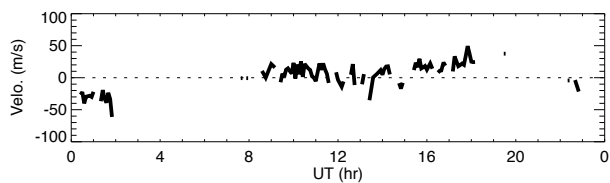
## East



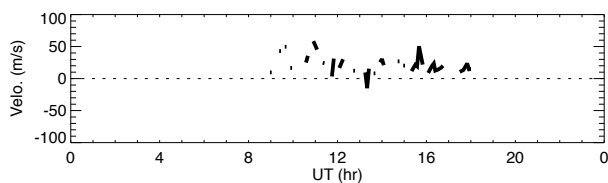
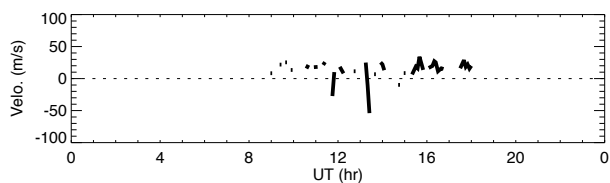
91km



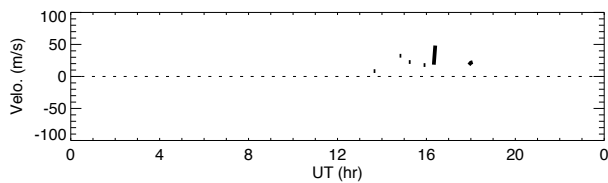
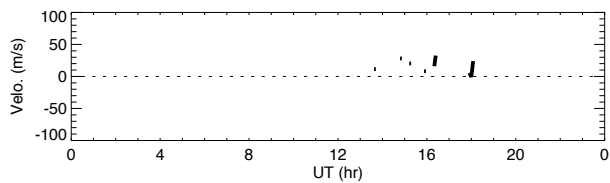
88km



85km



82km

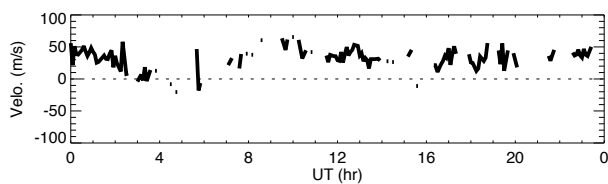
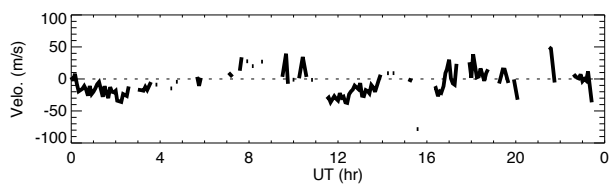


79km

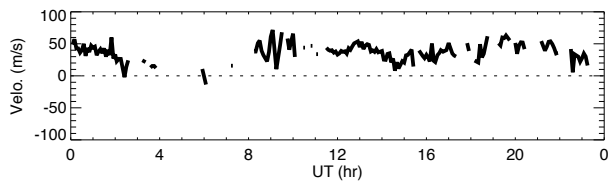
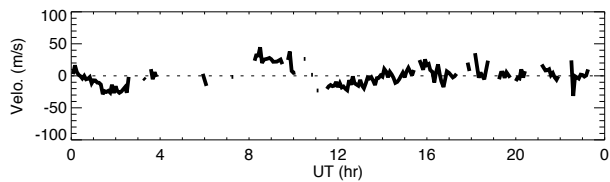
# Wind data obtained by MF radar at Tromsøe on January 15, 2020

## North

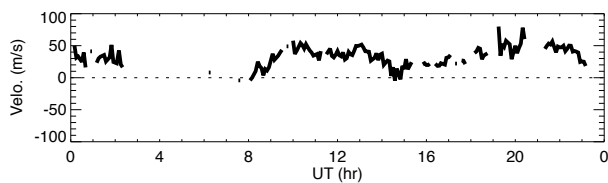
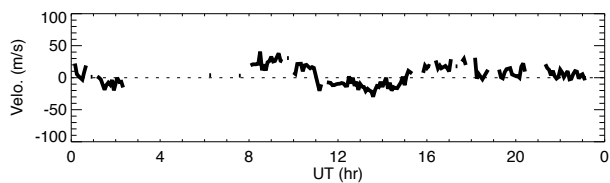
## East



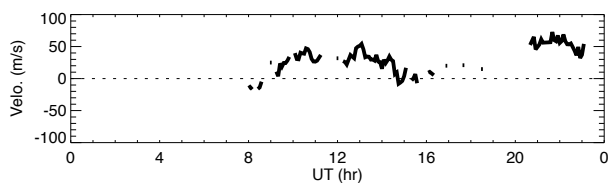
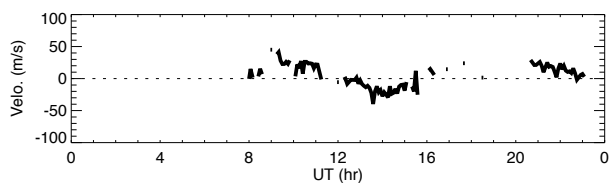
91km



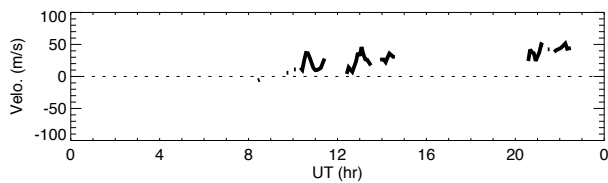
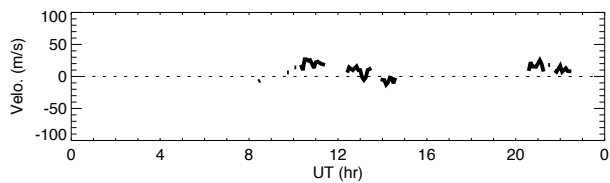
88km



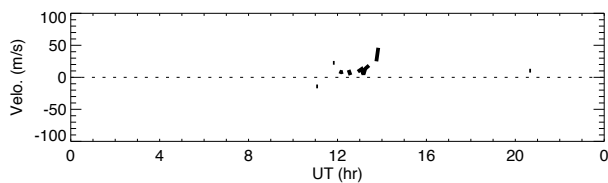
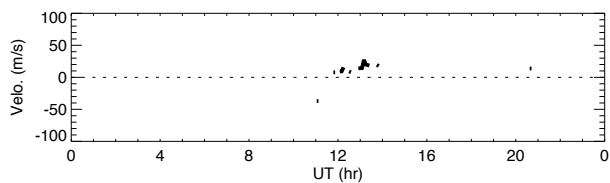
85km



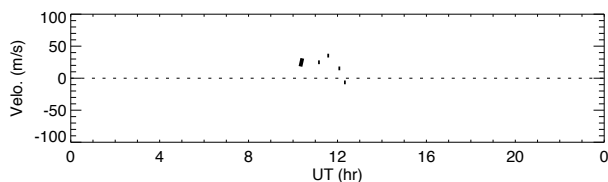
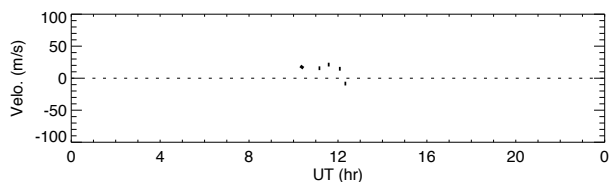
82km



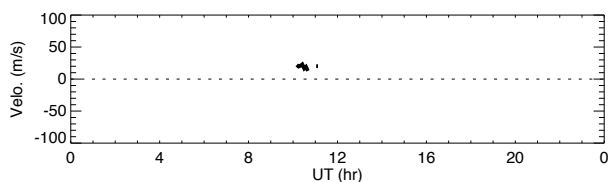
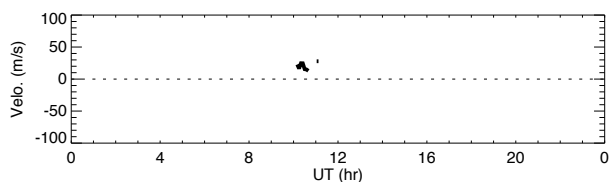
79km



76km



73km

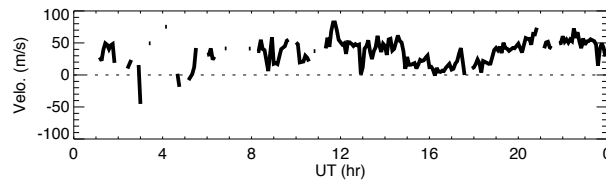
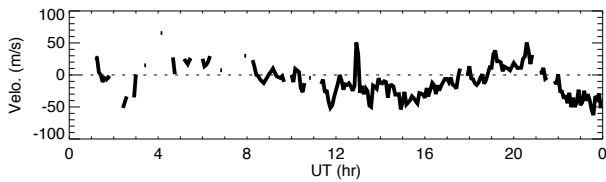


70km

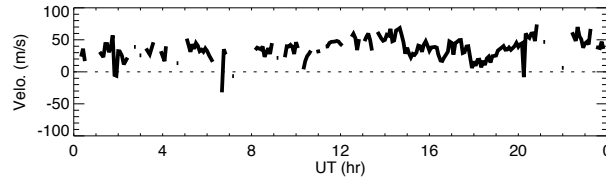
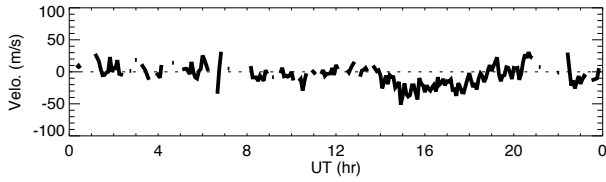
# Wind data obtained by MF radar at Tromsøe on January 16, 2020

North

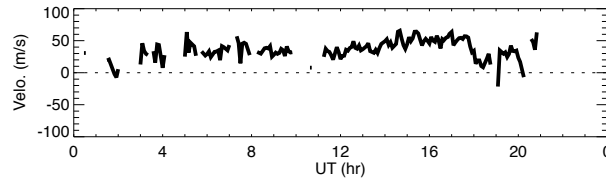
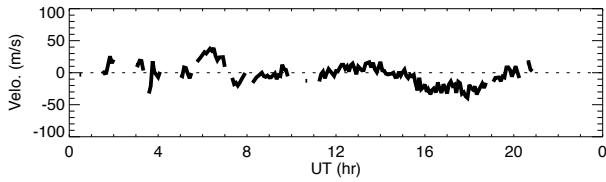
East



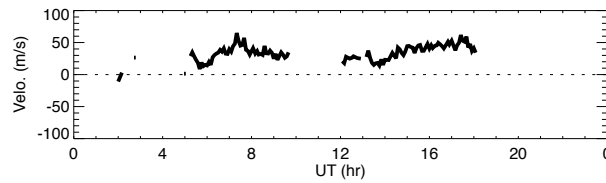
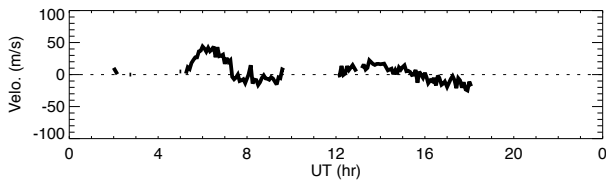
91km



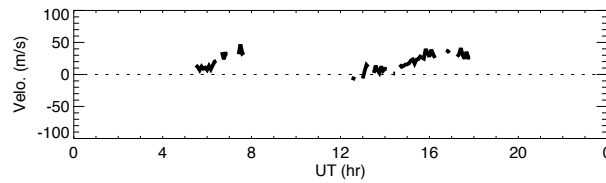
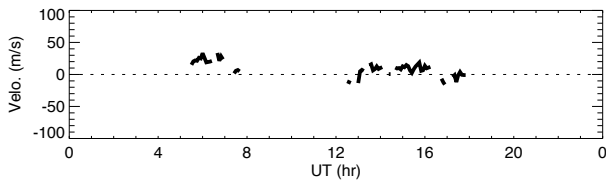
88km



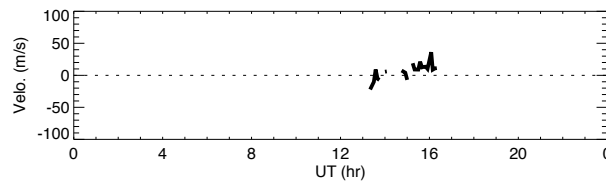
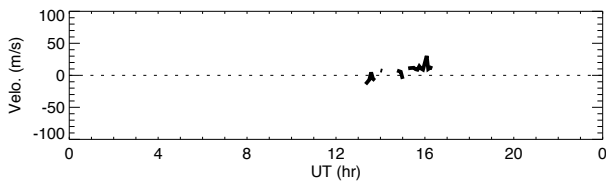
85km



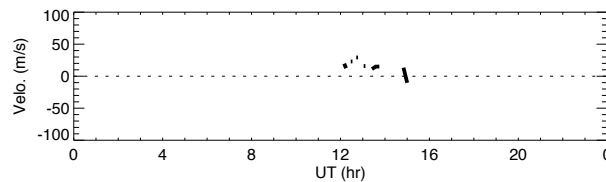
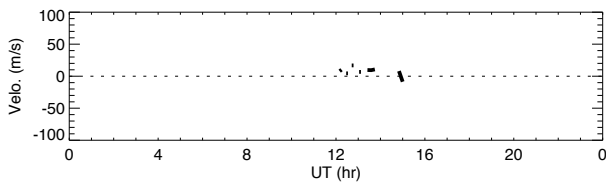
82km



79km



76km

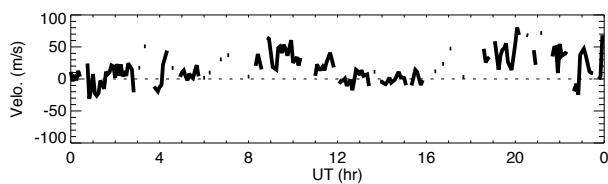
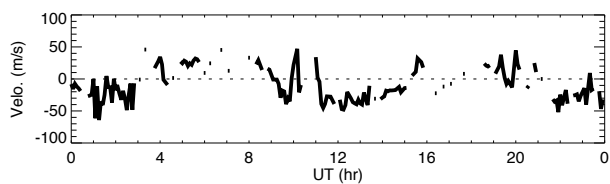


73km

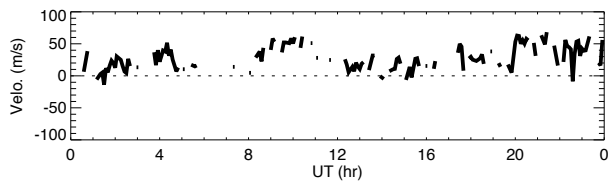
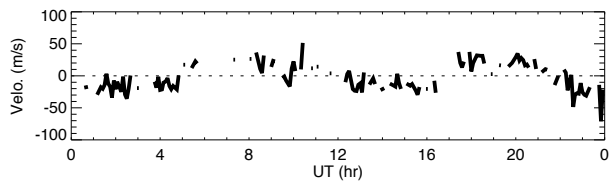
# Wind data obtained by MF radar at Tromsøe on January 17, 2020

## North

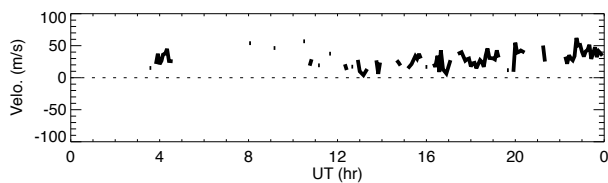
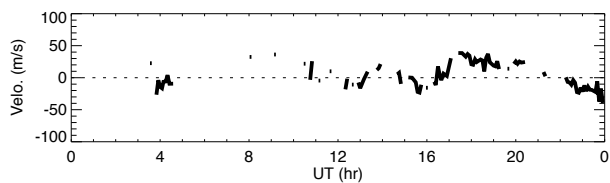
## East



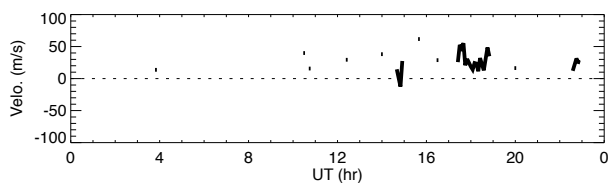
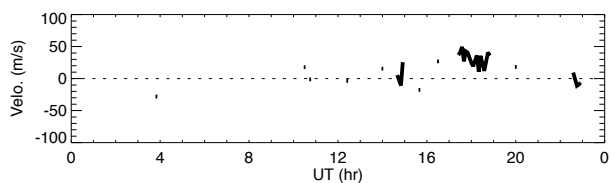
91km



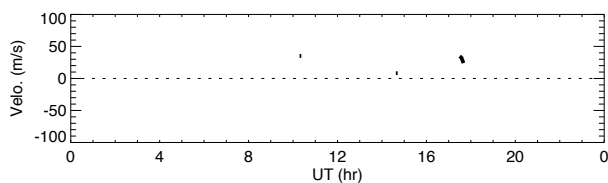
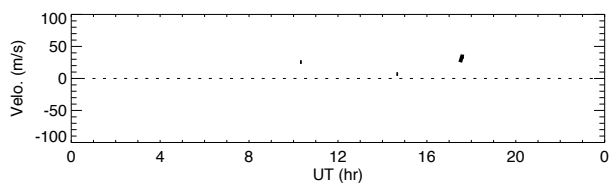
88km



85km



82km

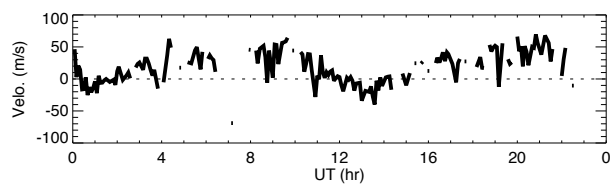
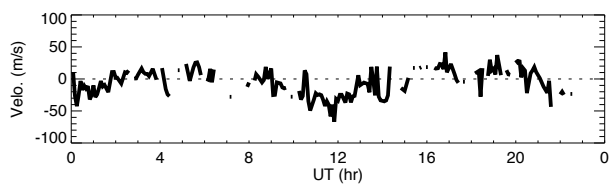


79km

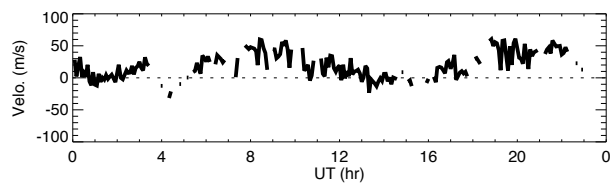
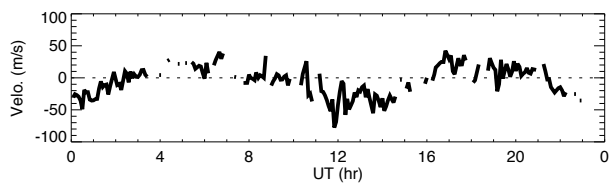
# Wind data obtained by MF radar at Tromsøe on January 18, 2020

North

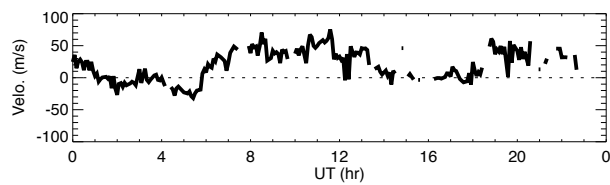
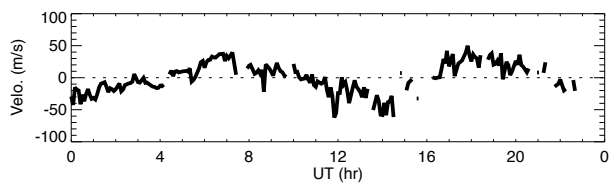
East



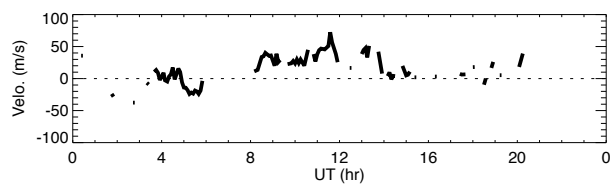
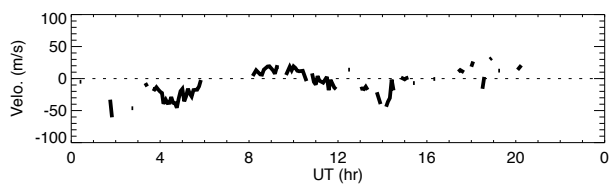
91km



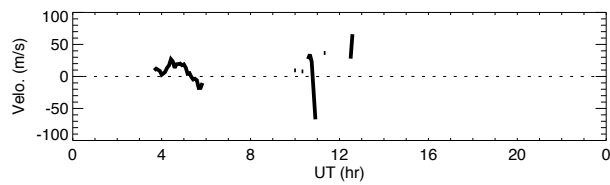
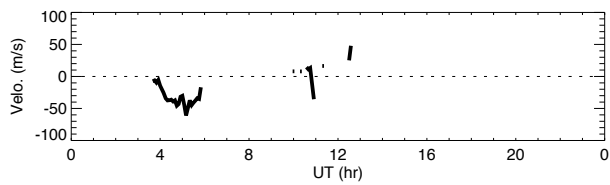
88km



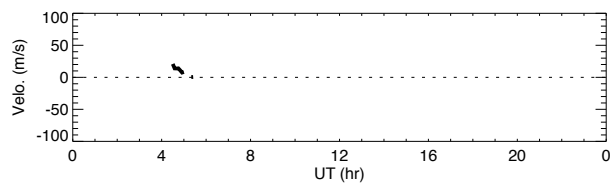
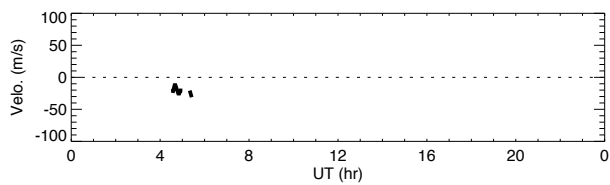
85km



82km



79km



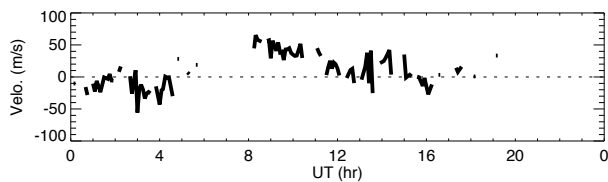
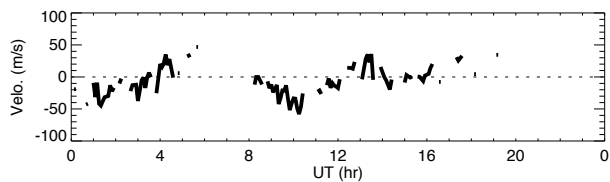
76km



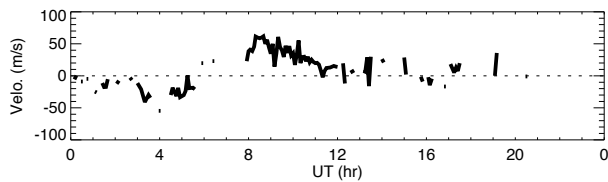
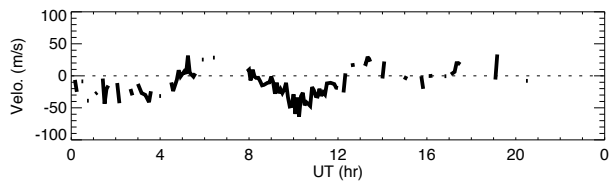
# Wind data obtained by MF radar at Tromsøe on January 19, 2020

## North

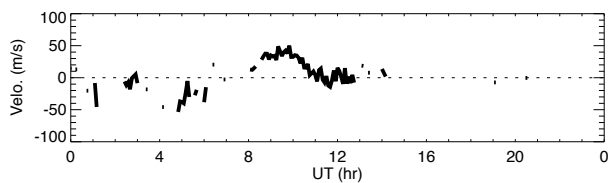
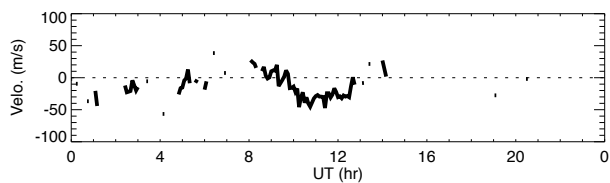
## East



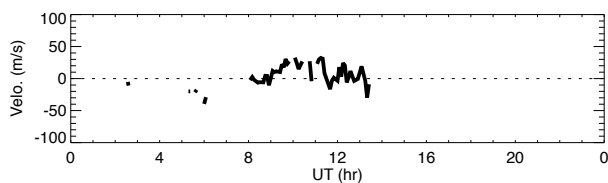
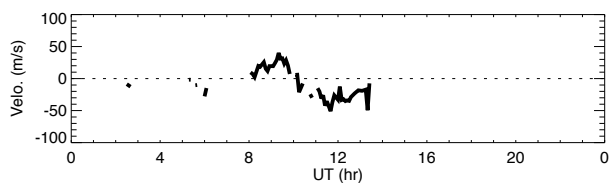
91km



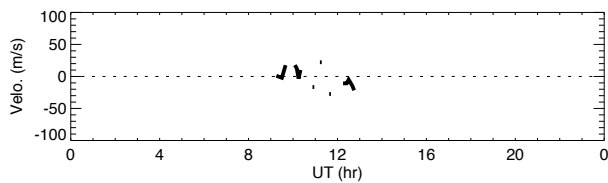
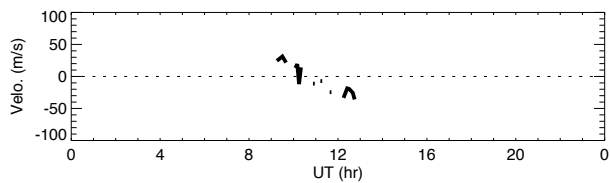
88km



85km



82km

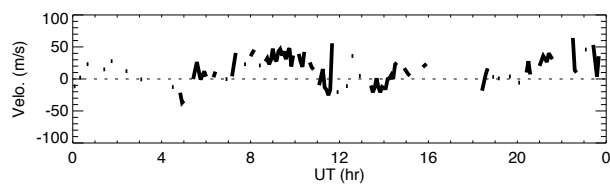
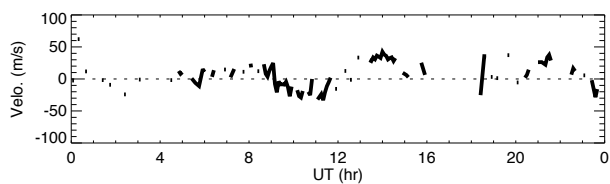


79km

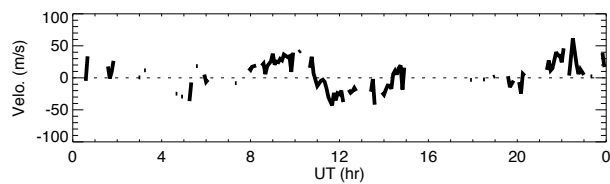
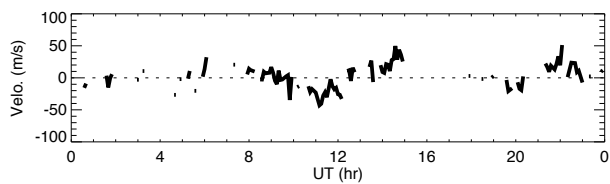
# Wind data obtained by MF radar at Tromsøe on January 20, 2020

## North

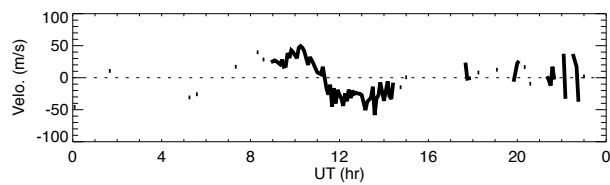
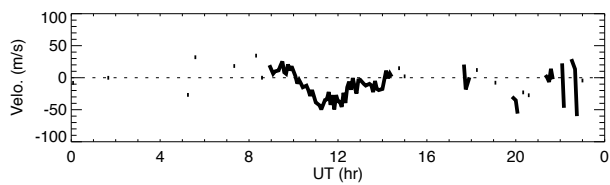
## East



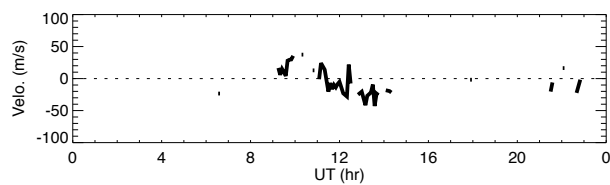
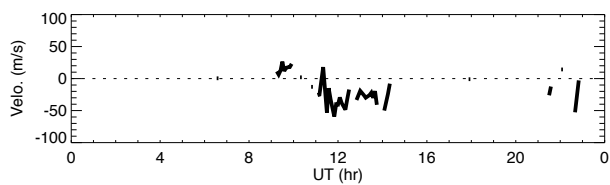
91km



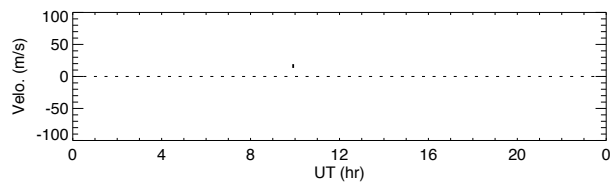
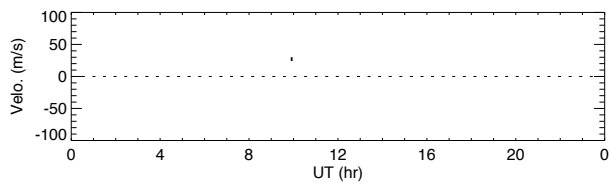
88km



85km



82km



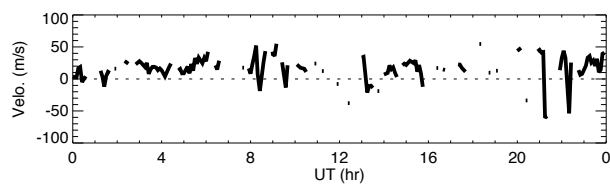
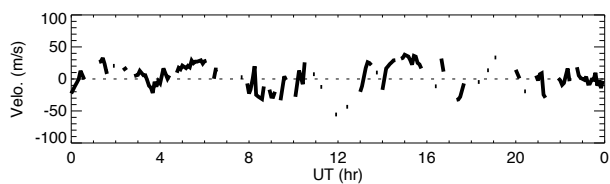
79km



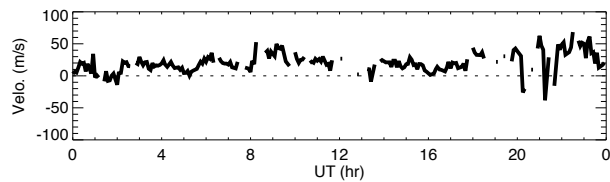
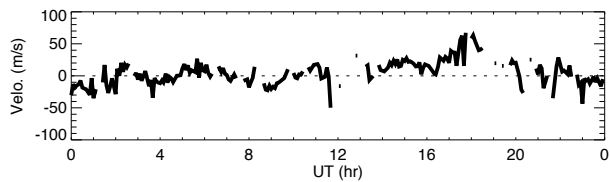
# Wind data obtained by MF radar at Tromsøe on January 22, 2020

## North

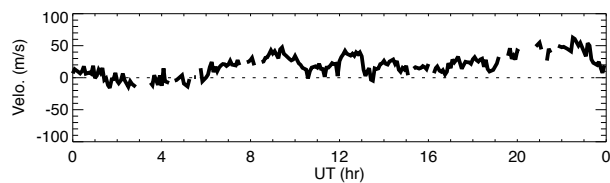
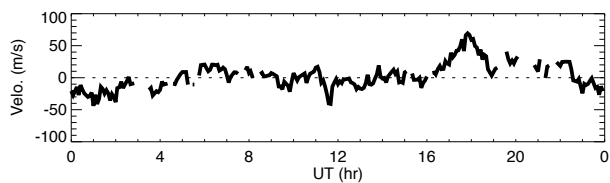
## East



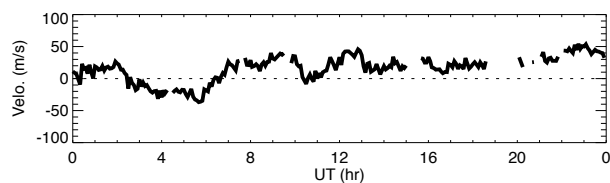
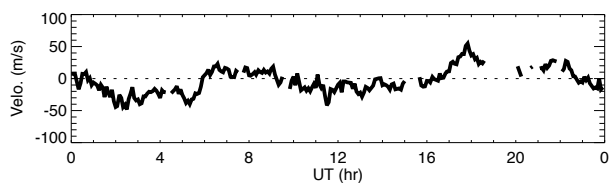
91km



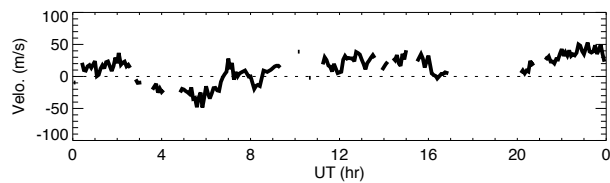
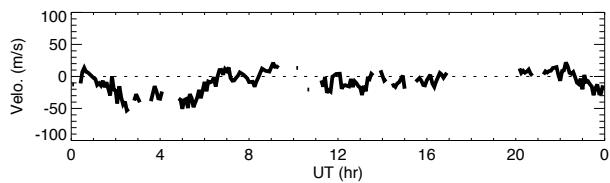
88km



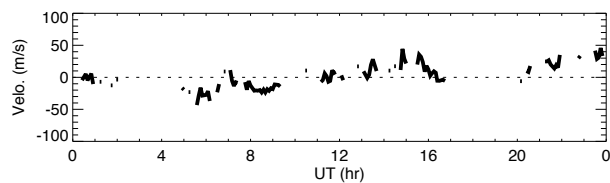
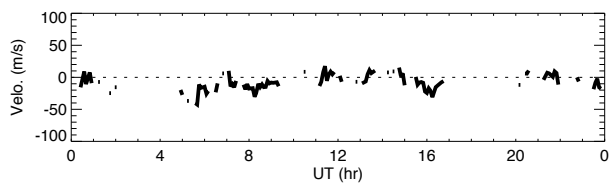
85km



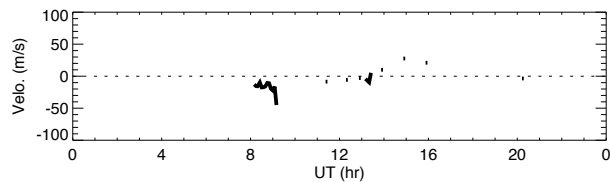
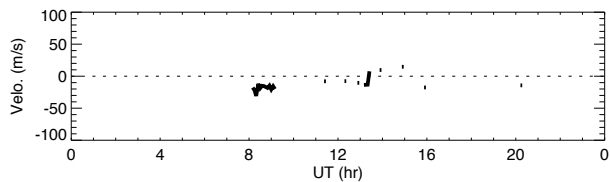
82km



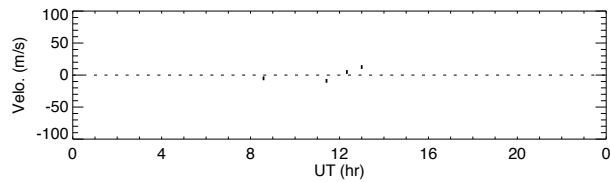
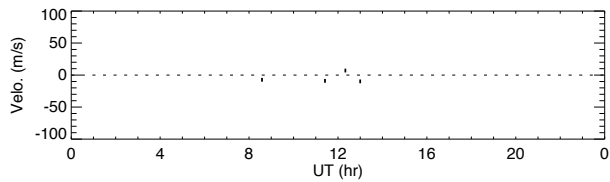
79km



76km



73km

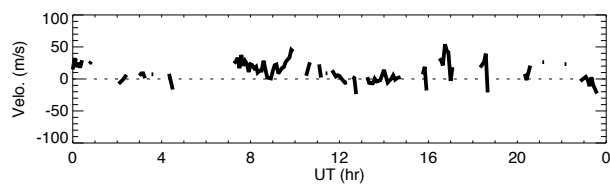
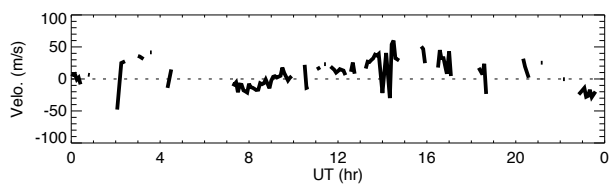


70km

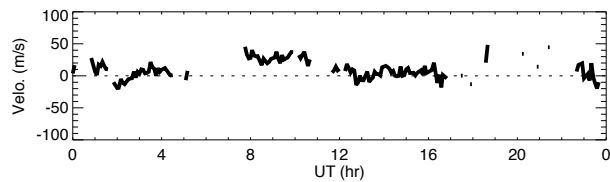
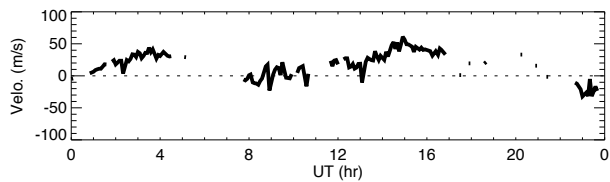
# Wind data obtained by MF radar at Tromsøe on January 23, 2020

## North

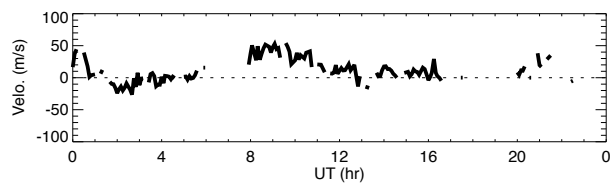
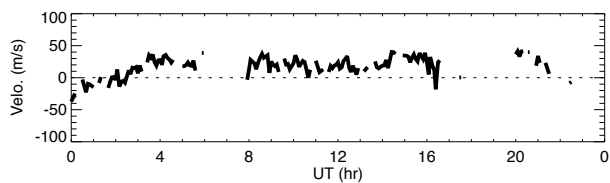
## East



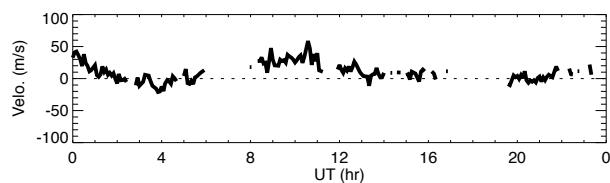
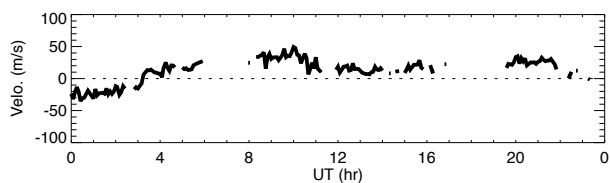
91km



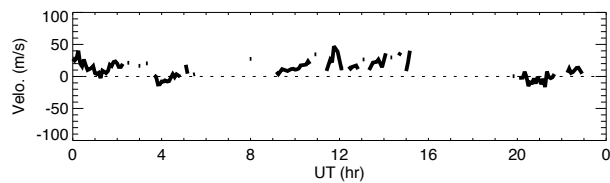
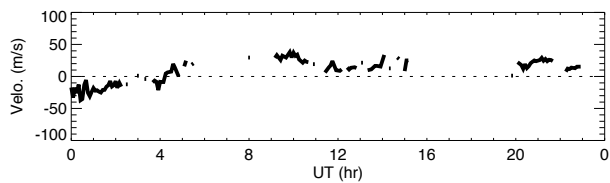
88km



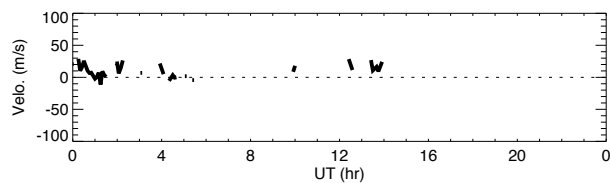
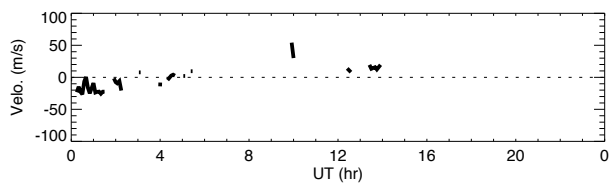
85km



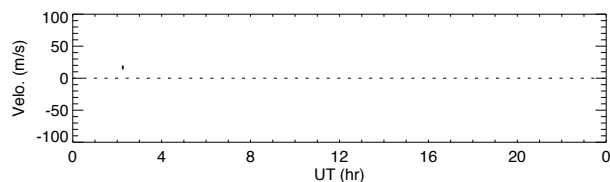
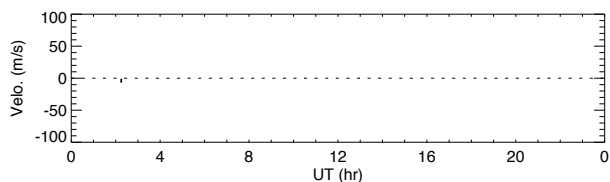
82km



79km



76km

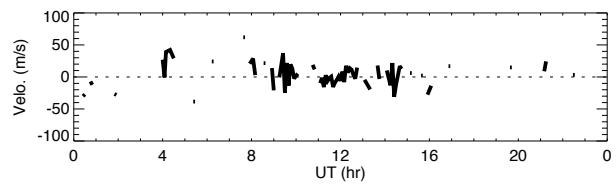
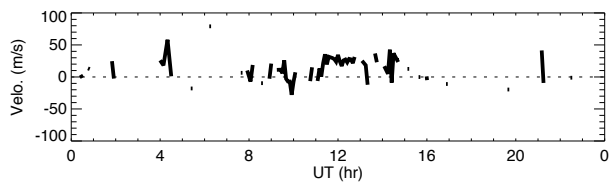


73km

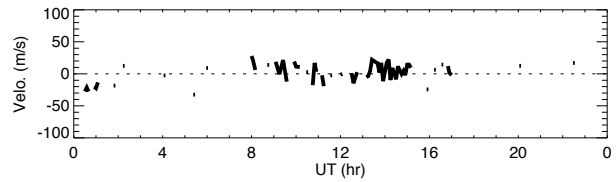
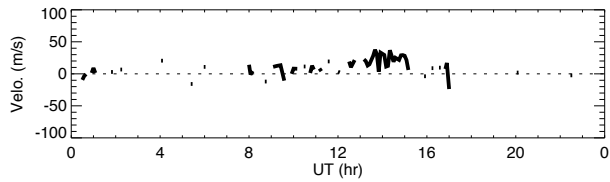
# Wind data obtained by MF radar at Tromsøe on January 24, 2020

## North

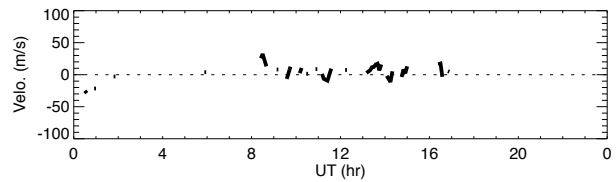
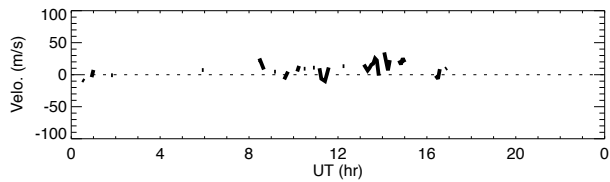
## East



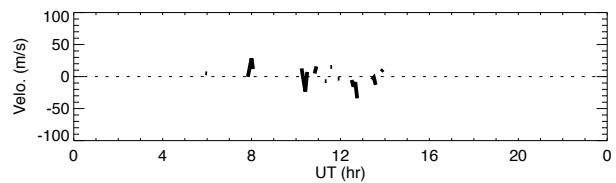
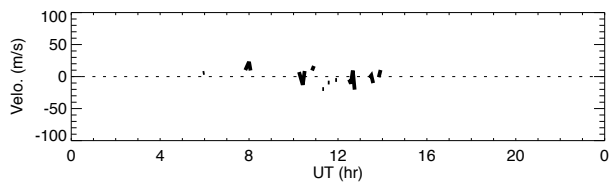
91km



88km



85km

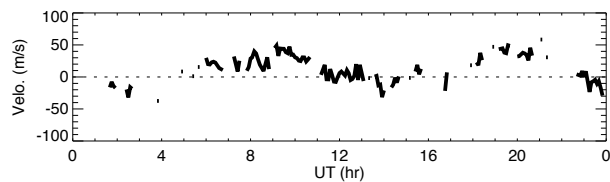
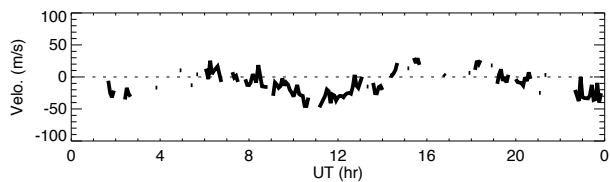


82km

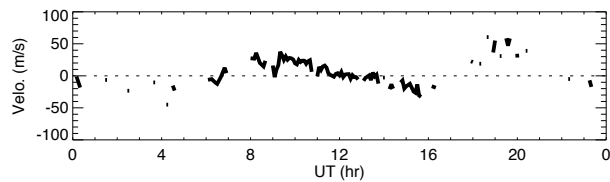
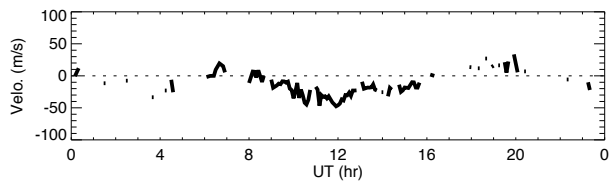
Wind data obtained by MF radar at Tromsøe on January 25, 2020

North

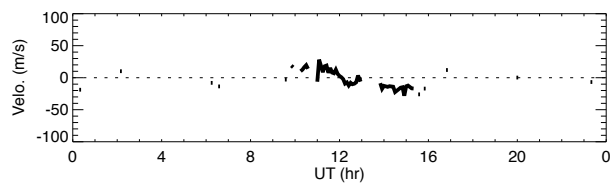
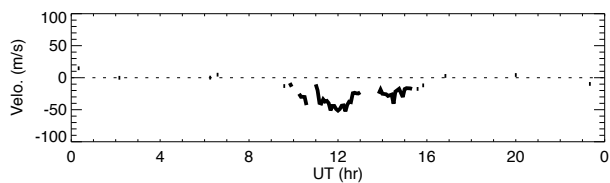
East



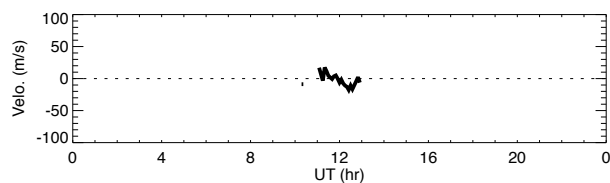
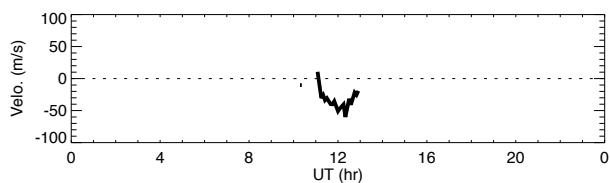
91km



88km



85km

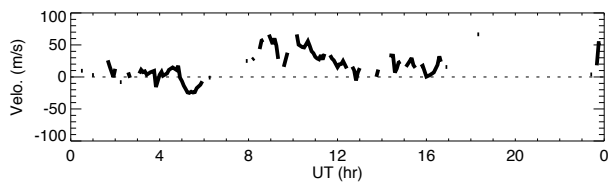
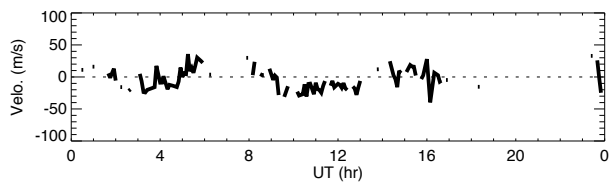


82km

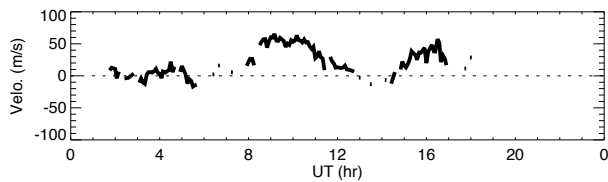
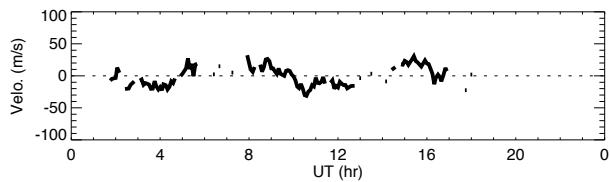
# Wind data obtained by MF radar at Tromsøe on January 26, 2020

## North

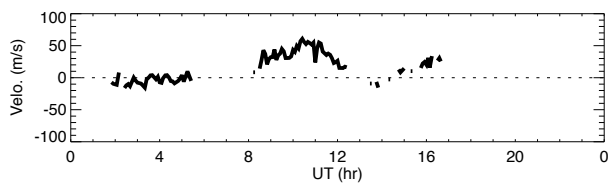
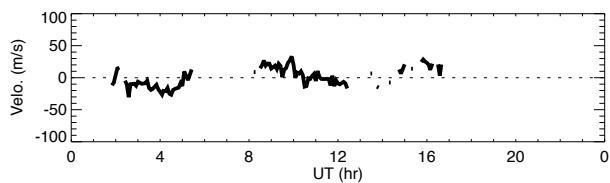
## East



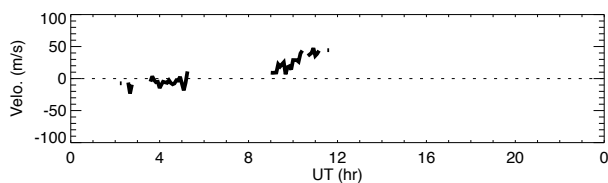
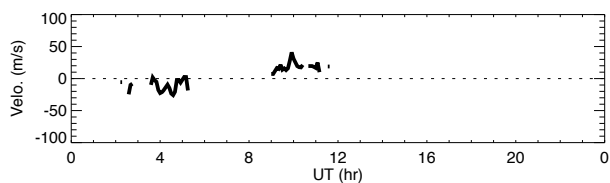
91km



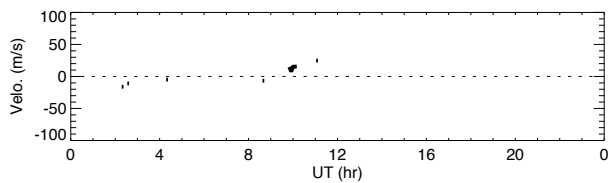
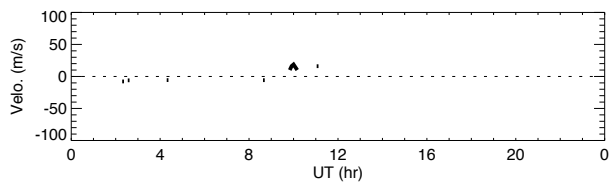
88km



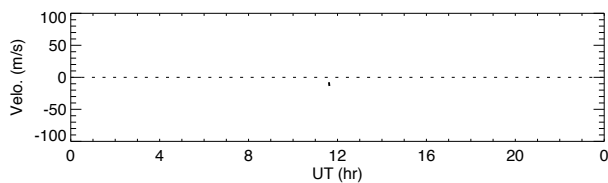
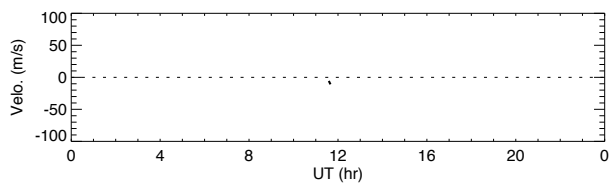
85km



82km



79km



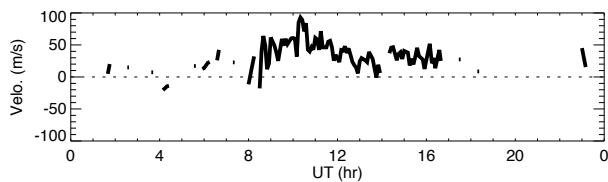
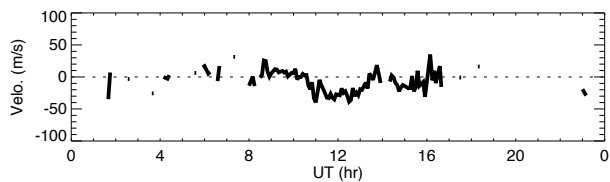
76km



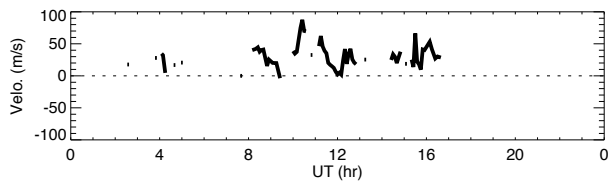
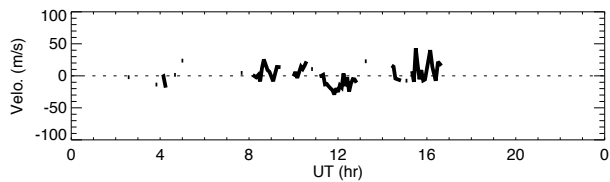
# Wind data obtained by MF radar at Tromsøe on January 27, 2020

## North

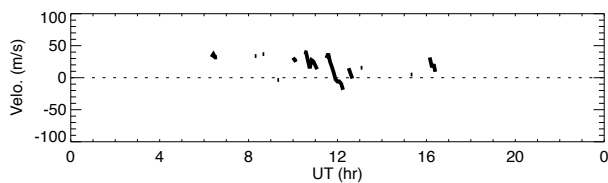
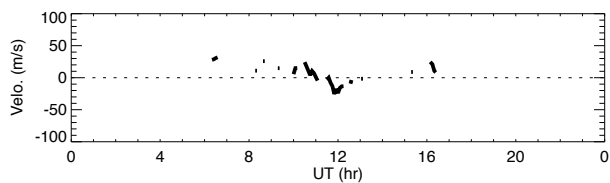
## East



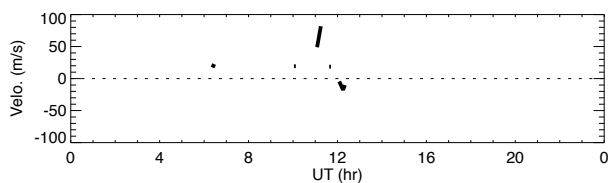
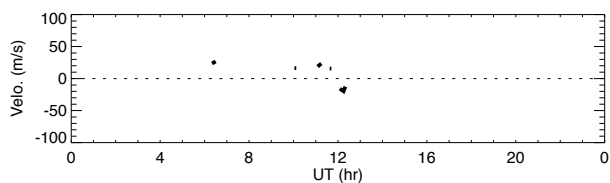
91km



88km



85km

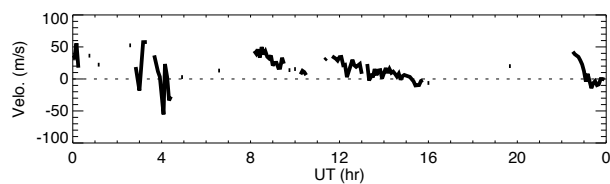
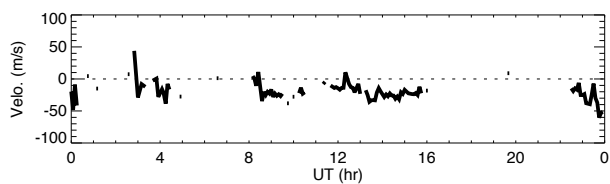


82km

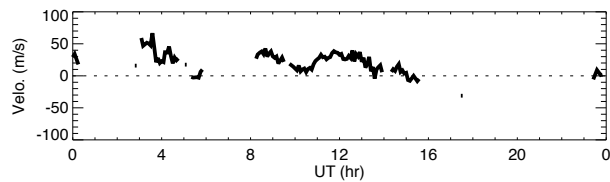
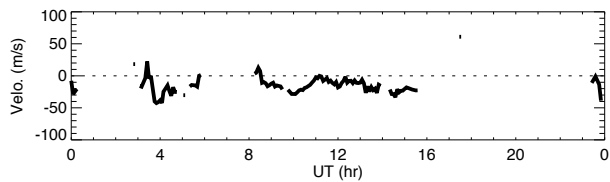
# Wind data obtained by MF radar at Tromsøe on January 28, 2020

## North

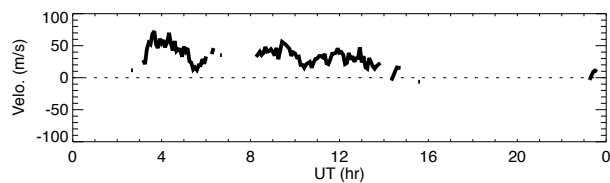
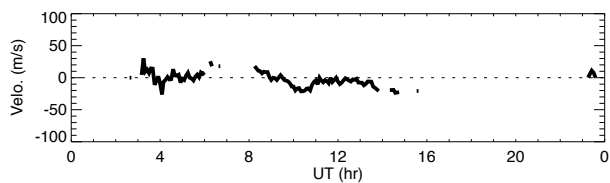
## East



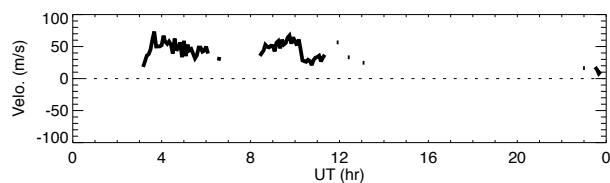
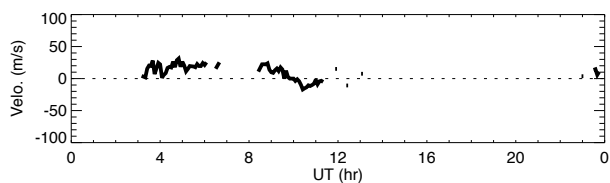
91km



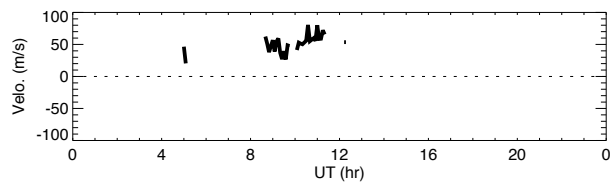
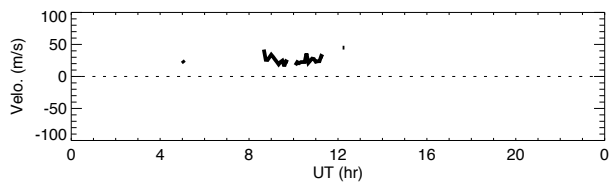
88km



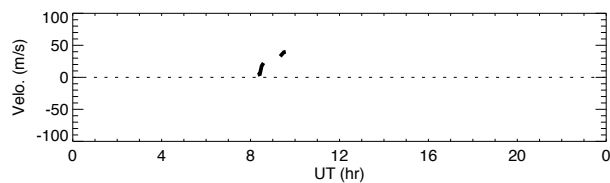
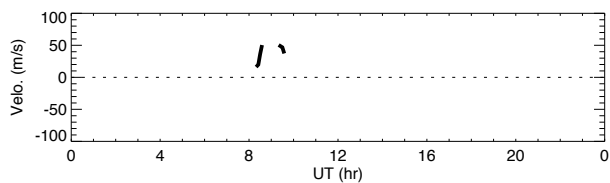
85km



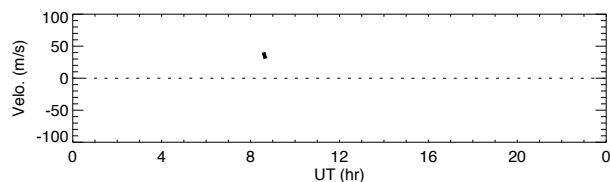
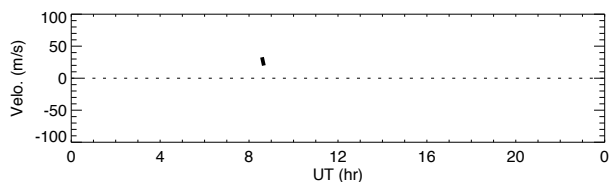
82km



79km



76km



73km

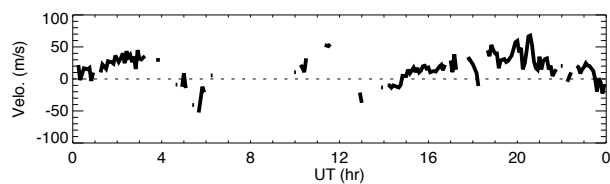
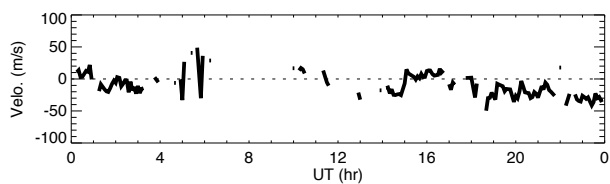




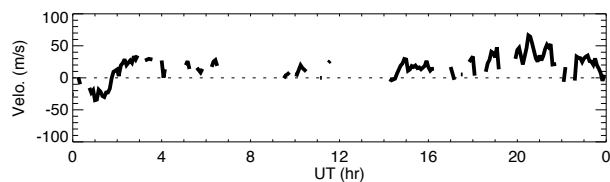
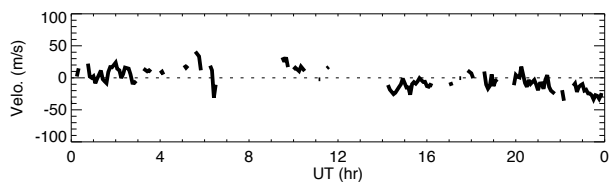
# Wind data obtained by MF radar at Tromsøe on January 31, 2020

## North

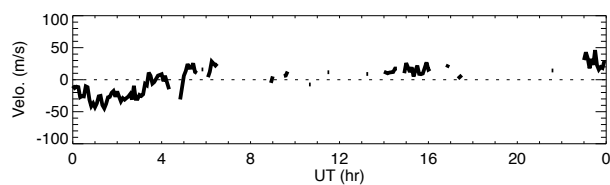
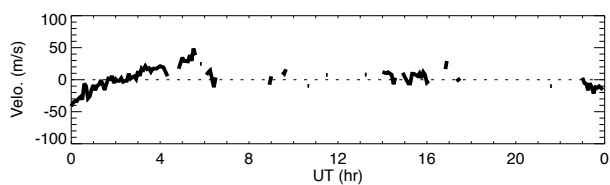
## East



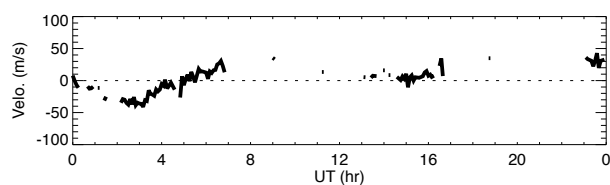
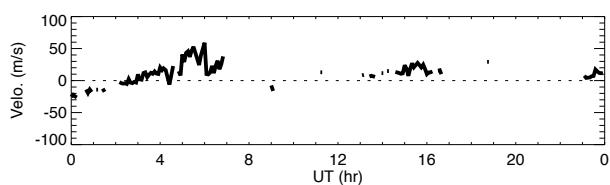
91km



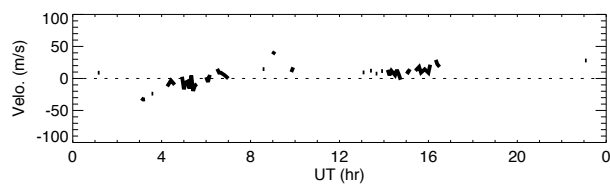
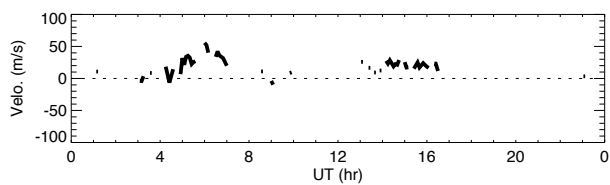
88km



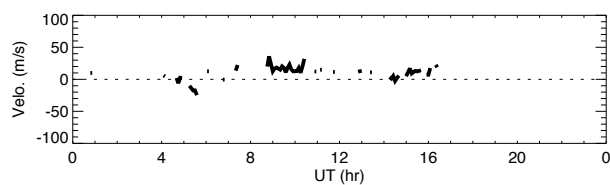
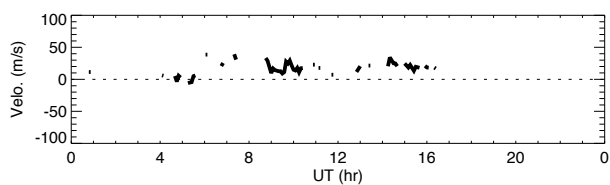
85km



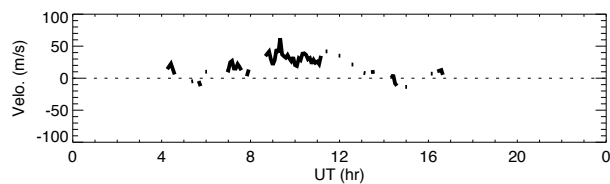
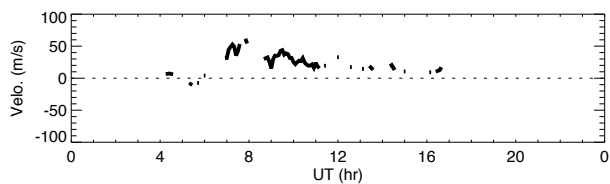
82km



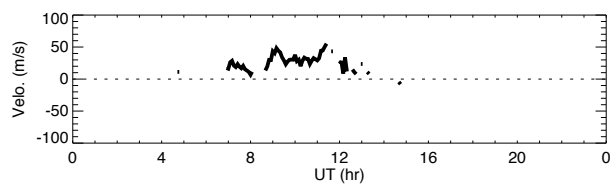
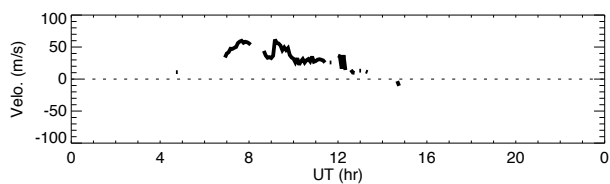
79km



76km



73km



70km