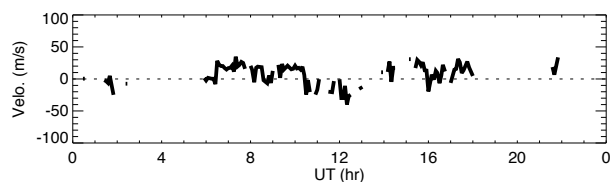
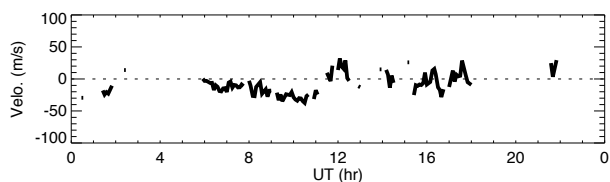




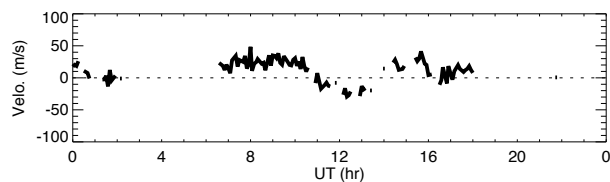
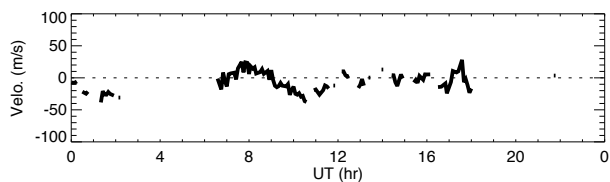
# Wind data obtained by MF radar at Tromsøe on March 2, 2020

## North

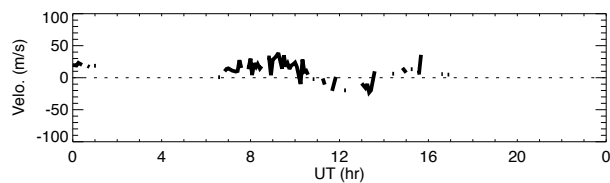
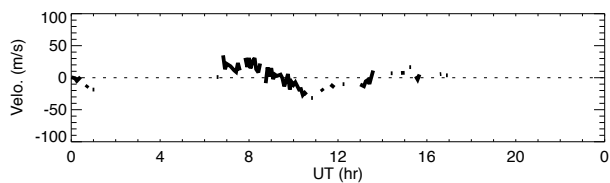
## East



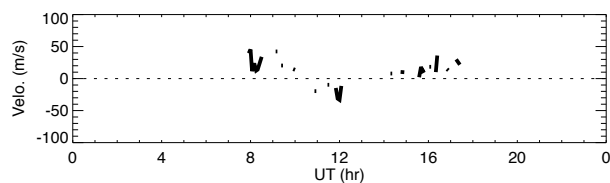
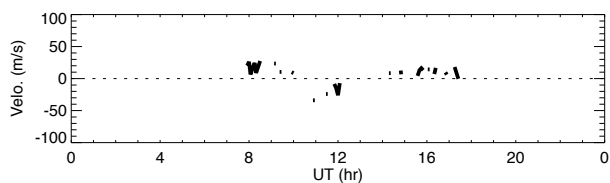
91km



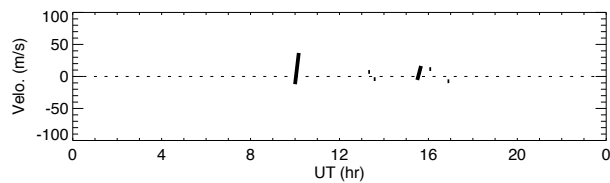
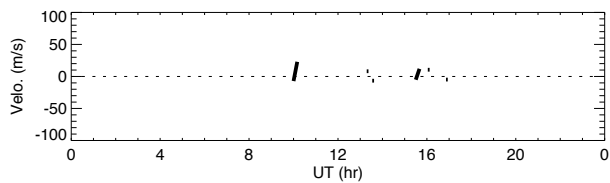
88km



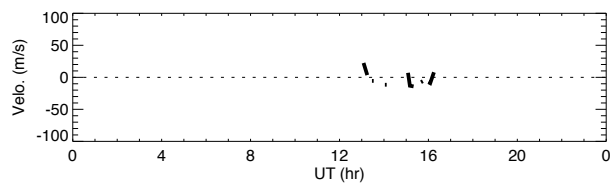
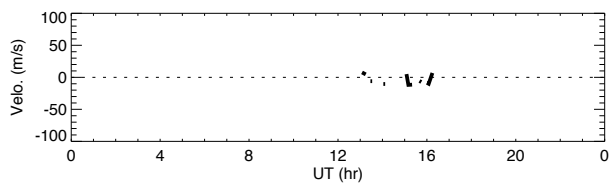
85km



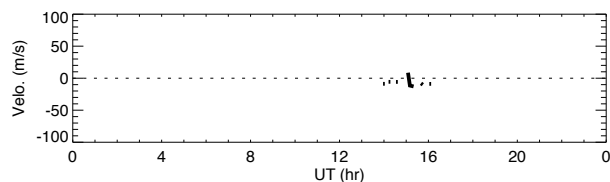
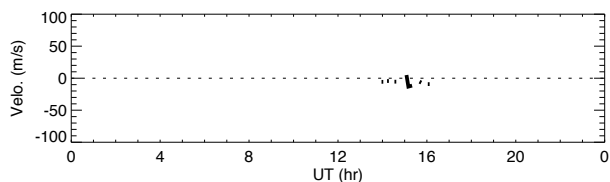
82km



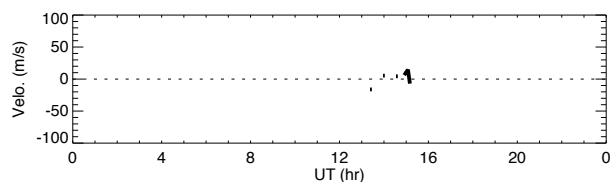
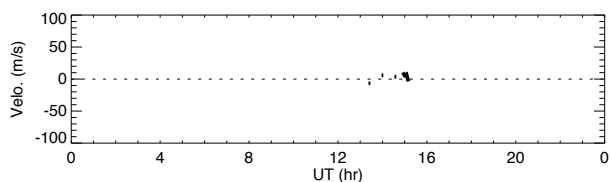
79km



76km



73km



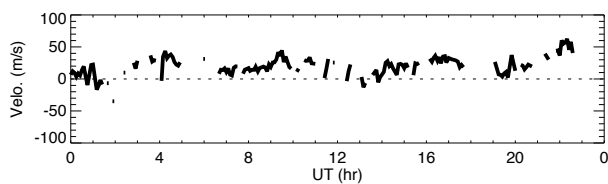
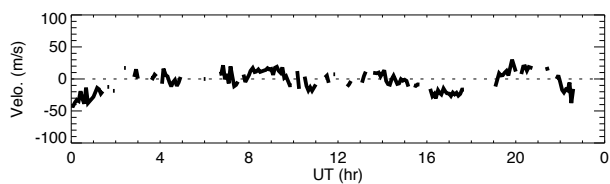
70km



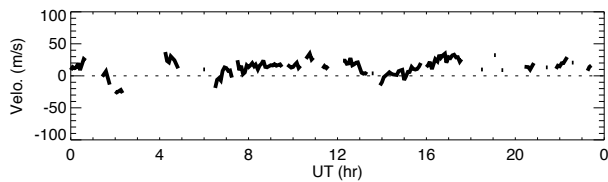
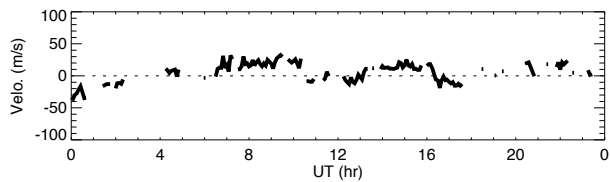
# Wind data obtained by MF radar at Tromsøe on March 4, 2020

## North

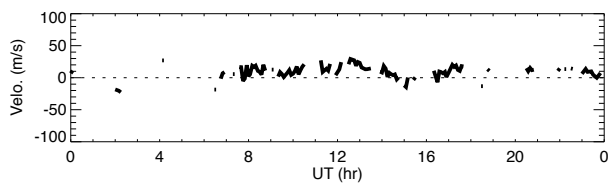
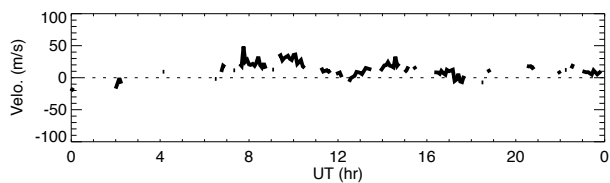
## East



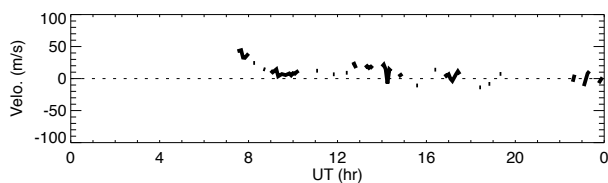
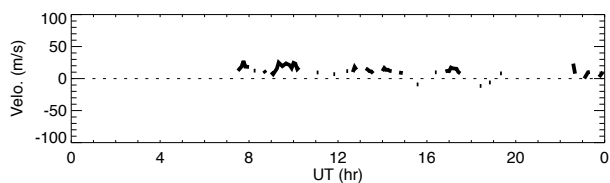
91km



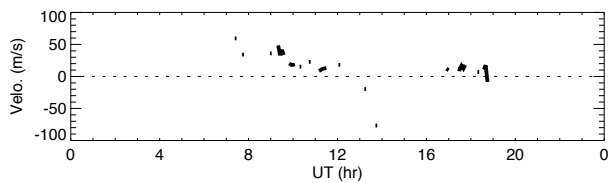
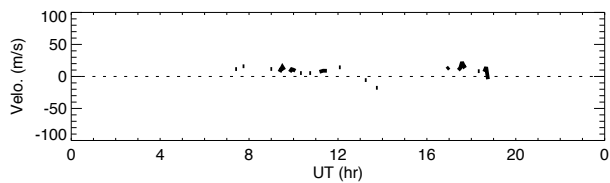
88km



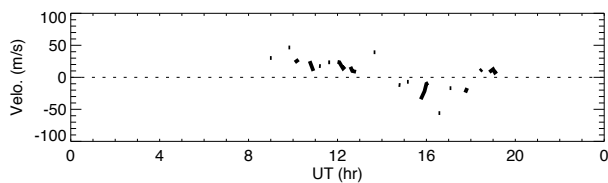
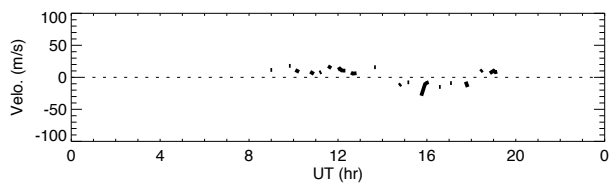
85km



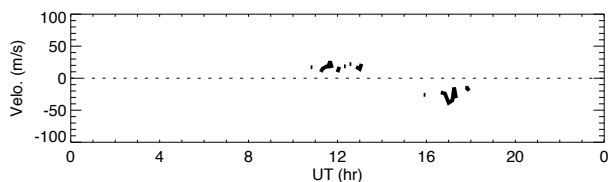
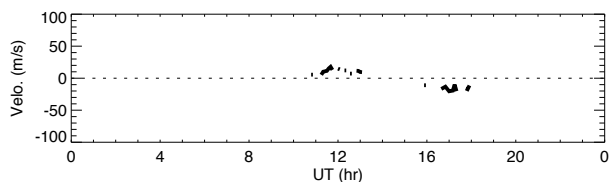
82km



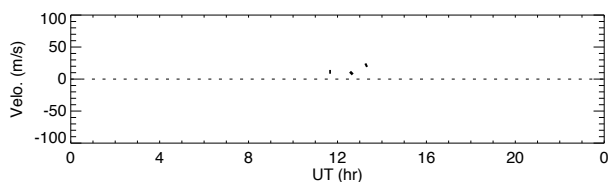
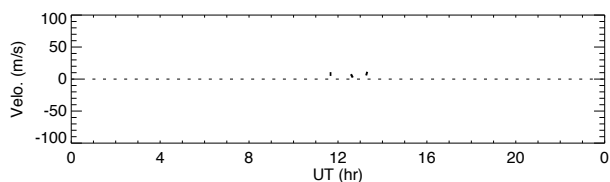
79km



76km



73km

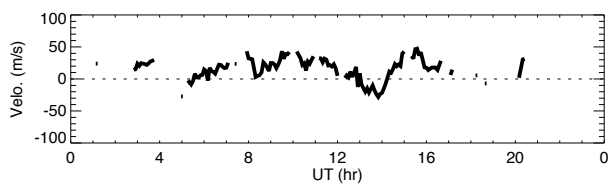
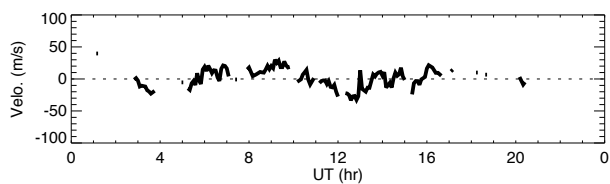


70km

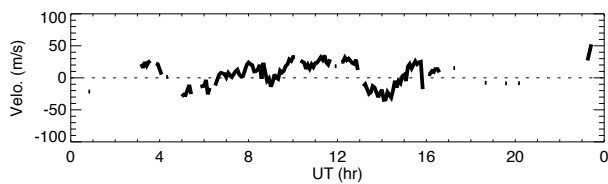
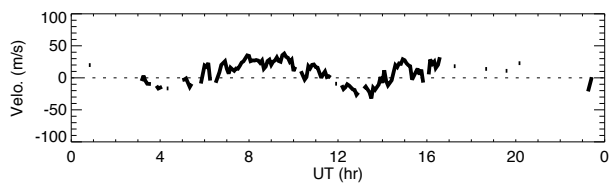
# Wind data obtained by MF radar at Tromsøe on March 5, 2020

## North

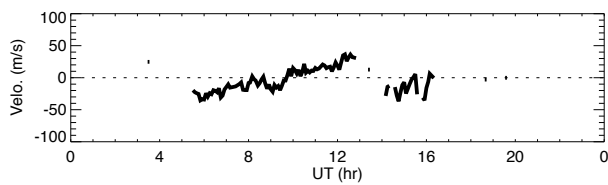
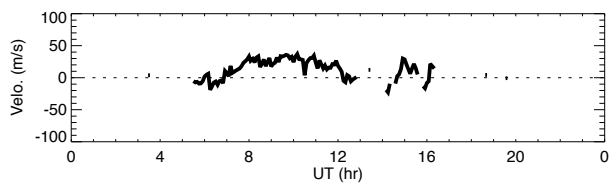
## East



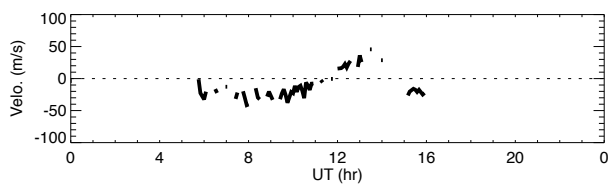
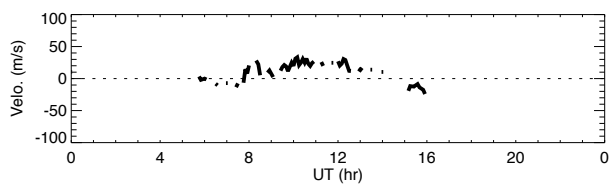
91km



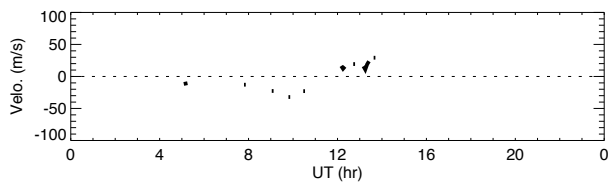
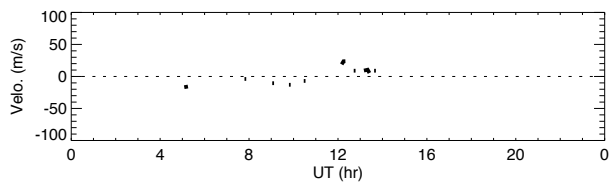
88km



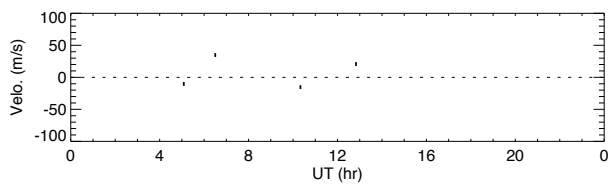
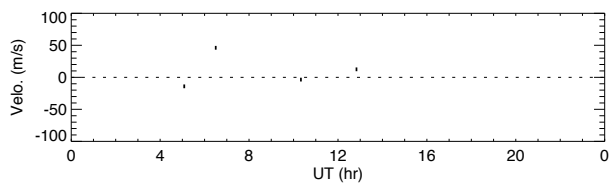
85km



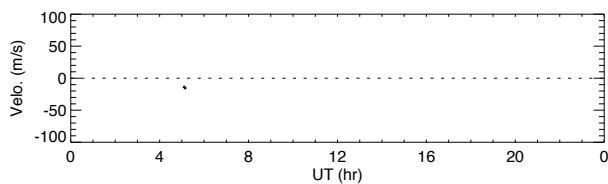
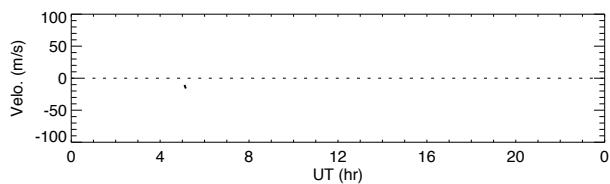
82km



79km



76km

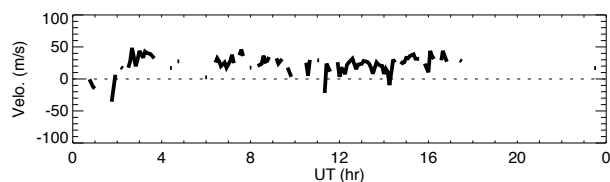
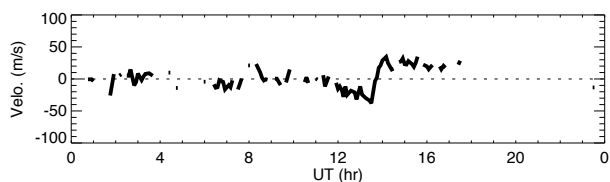


70km

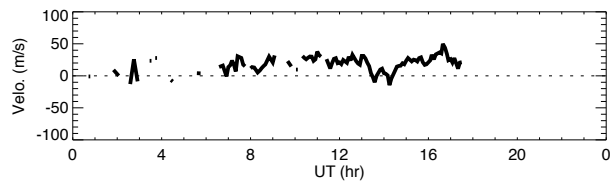
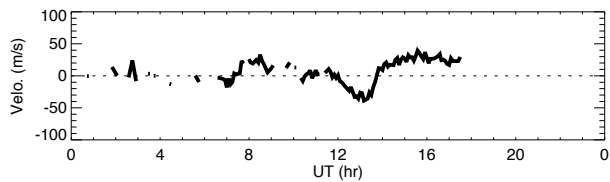
# Wind data obtained by MF radar at Tromsøe on March 6, 2020

## North

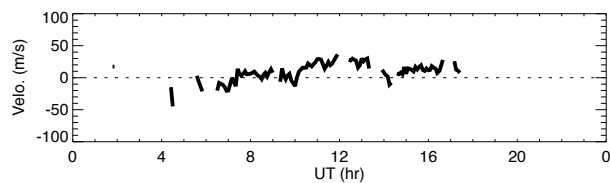
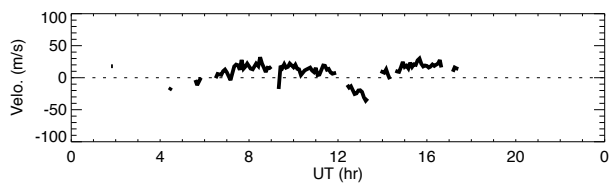
## East



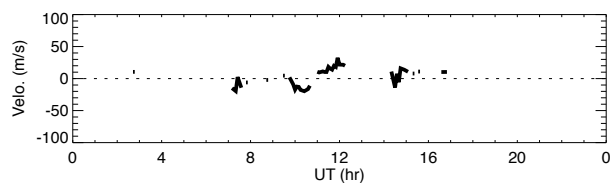
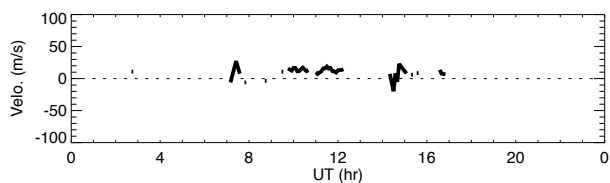
91km



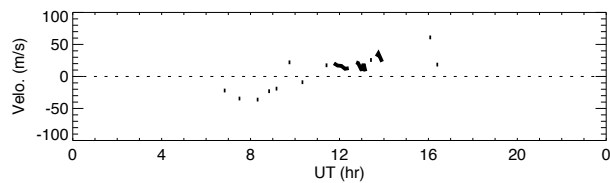
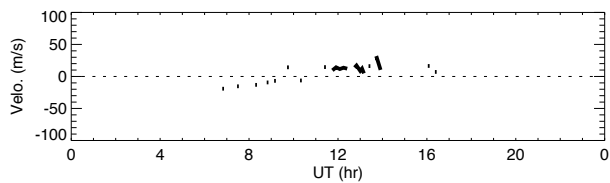
88km



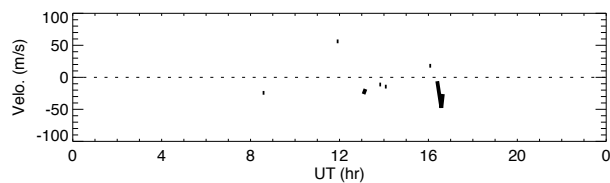
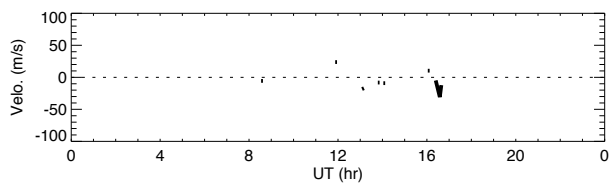
85km



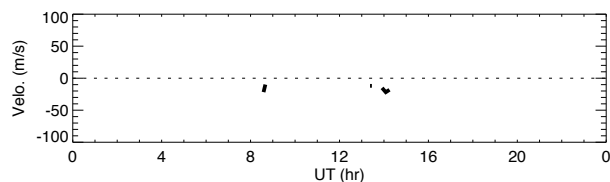
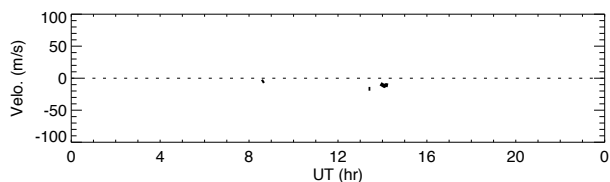
82km



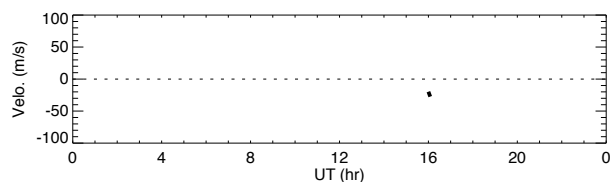
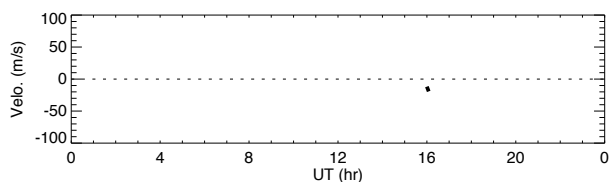
79km



76km



73km

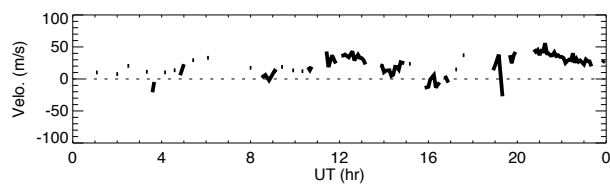
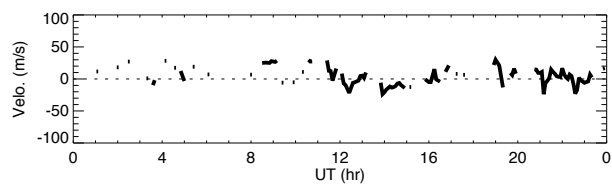


70km

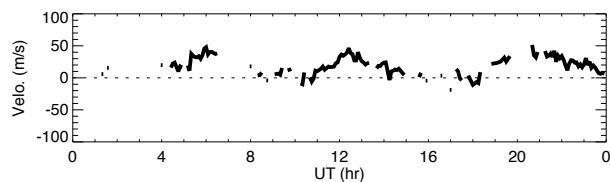
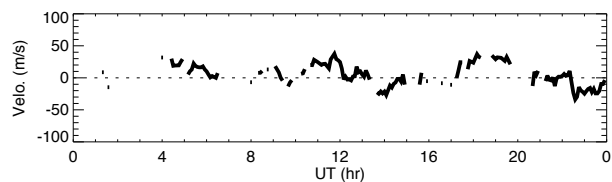
# Wind data obtained by MF radar at Tromsøe on March 7, 2020

## North

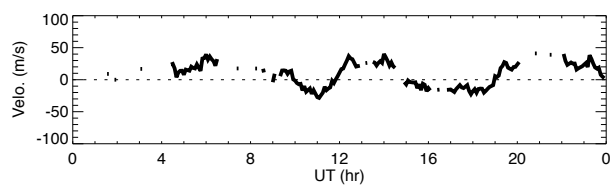
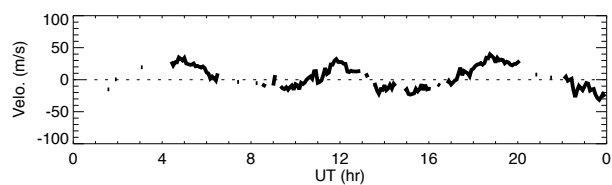
## East



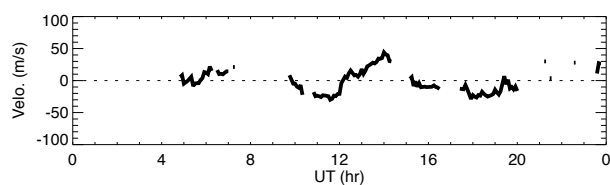
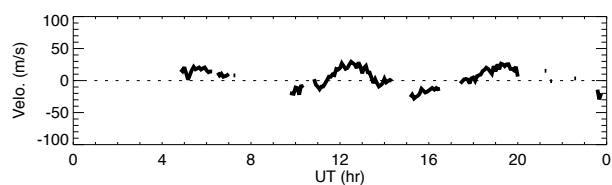
91km



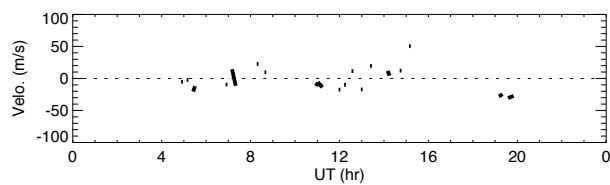
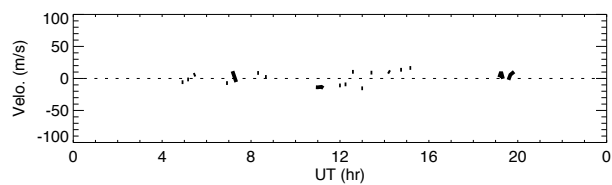
88km



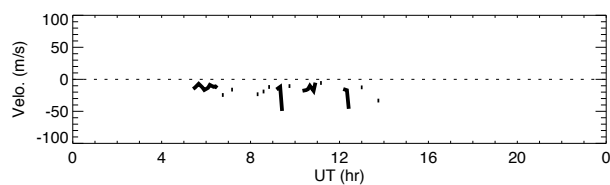
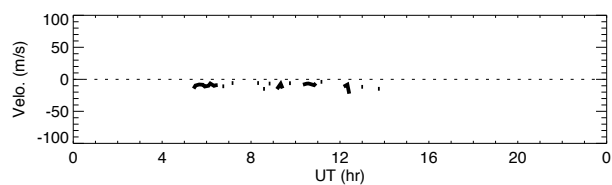
85km



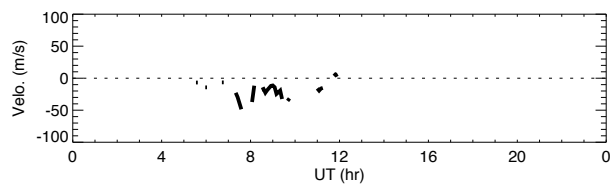
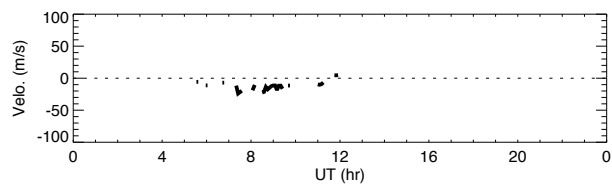
82km



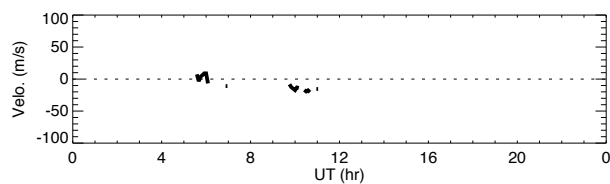
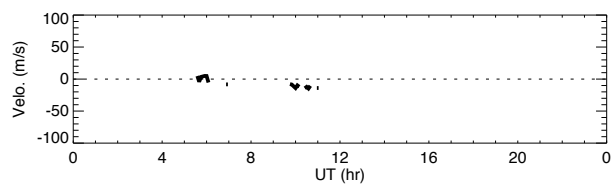
79km



76km



73km

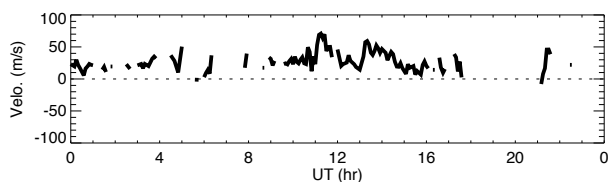
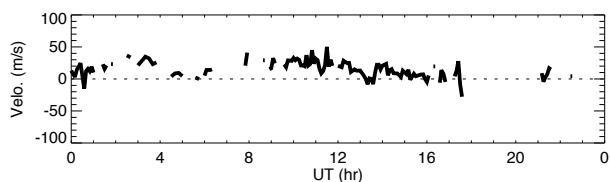


70km

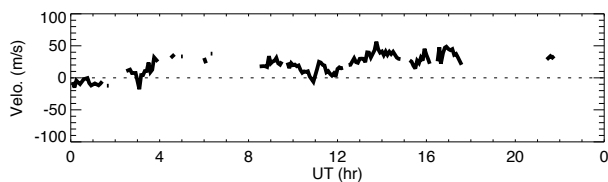
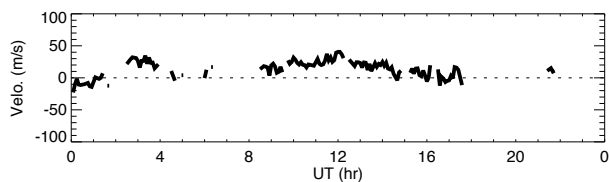
# Wind data obtained by MF radar at Tromsøe on March 8, 2020

## North

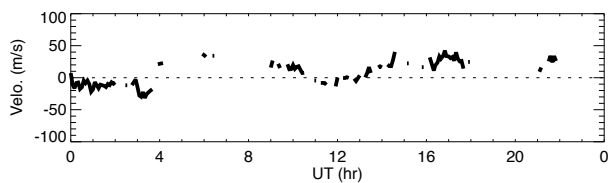
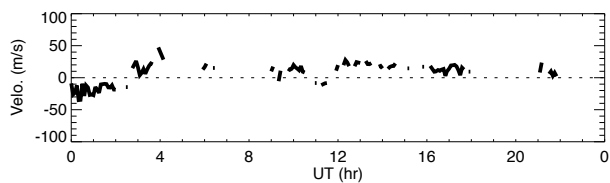
## East



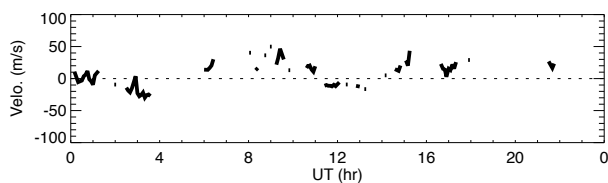
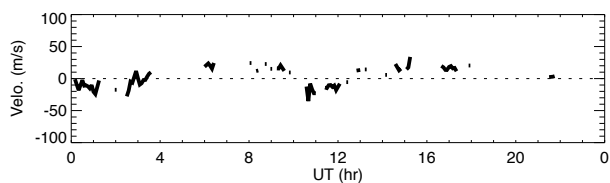
91km



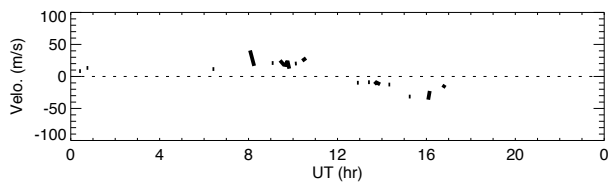
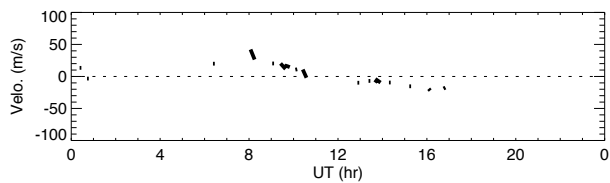
88km



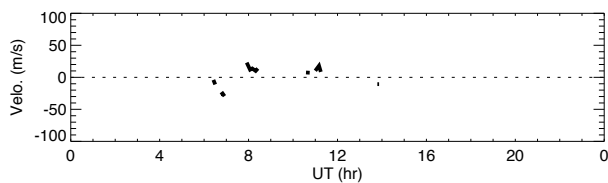
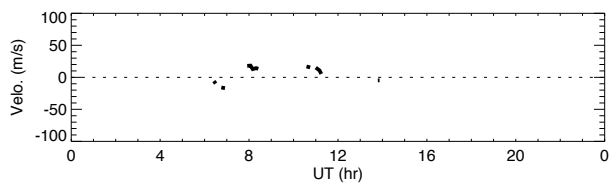
85km



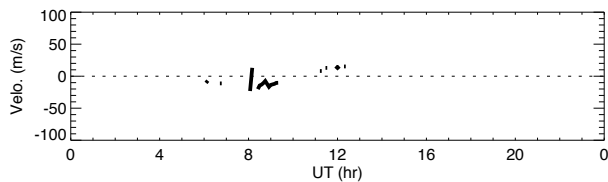
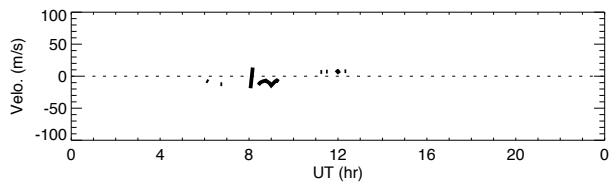
82km



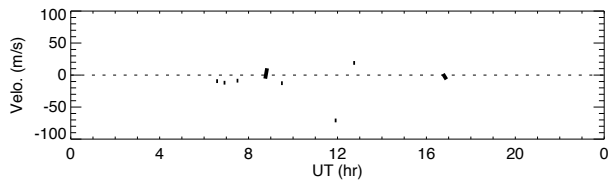
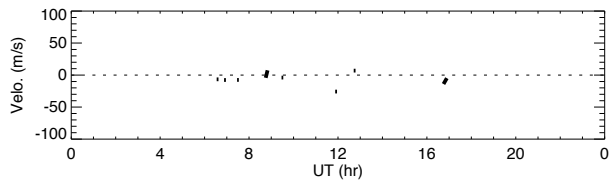
79km



76km



73km



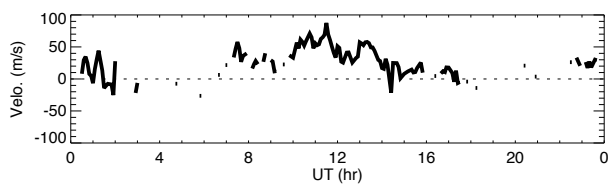
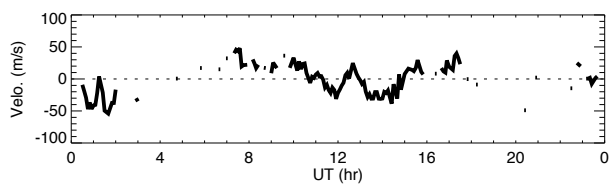
70km



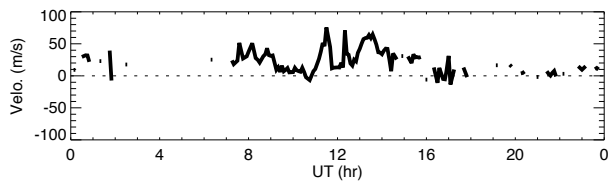
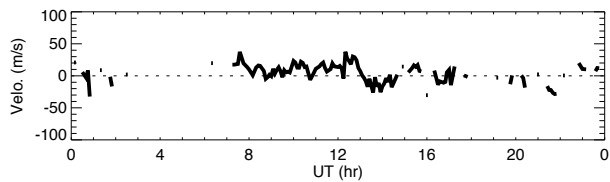
# Wind data obtained by MF radar at Tromsøe on March 9, 2020

## North

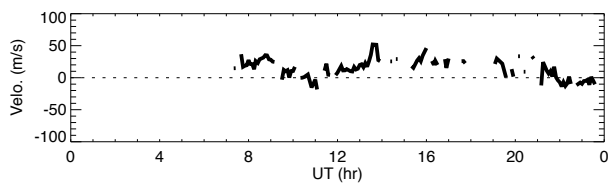
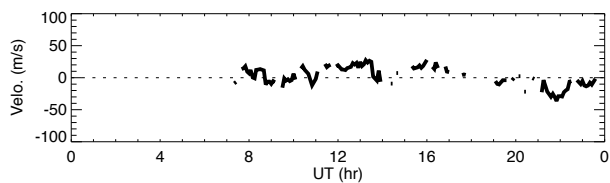
## East



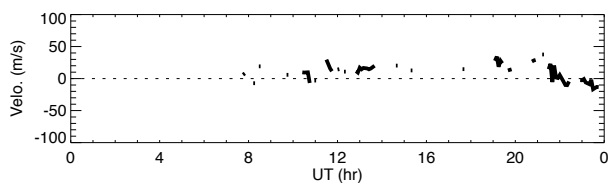
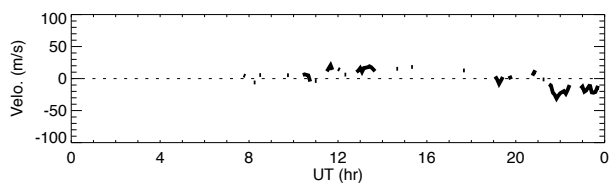
91km



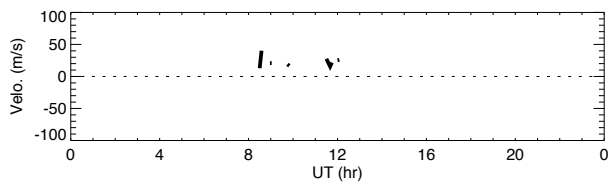
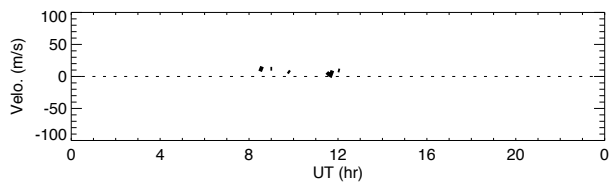
88km



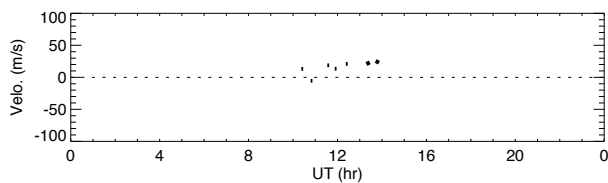
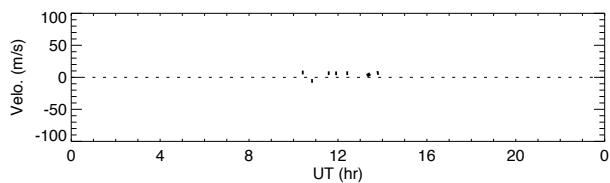
85km



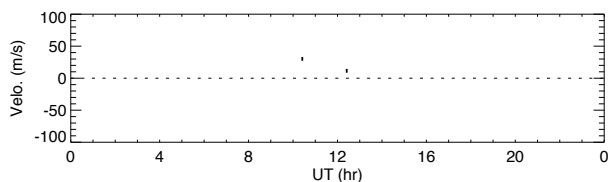
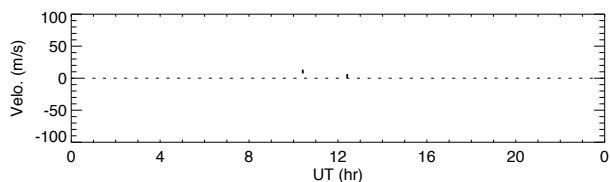
82km



79km



76km

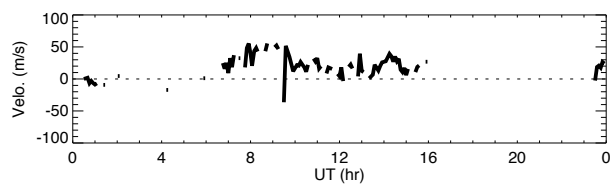
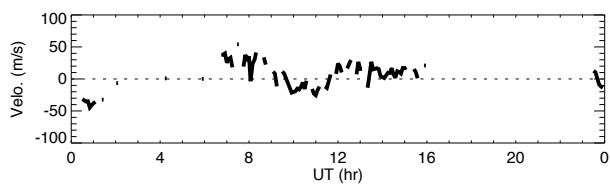


73km

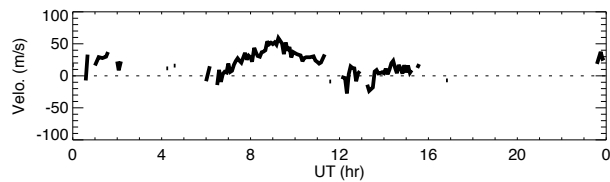
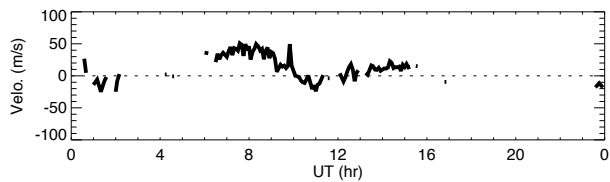
# Wind data obtained by MF radar at Tromsøe on March 10, 2020

## North

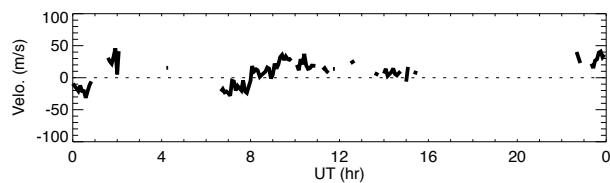
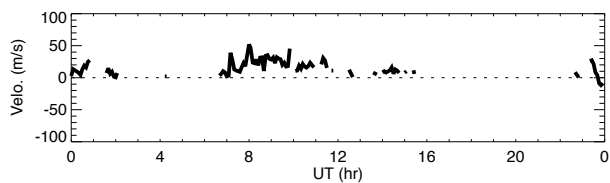
## East



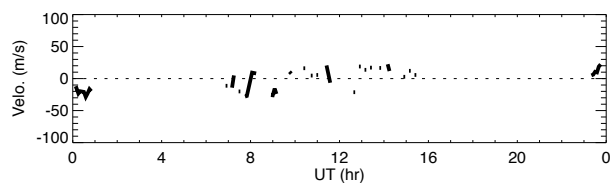
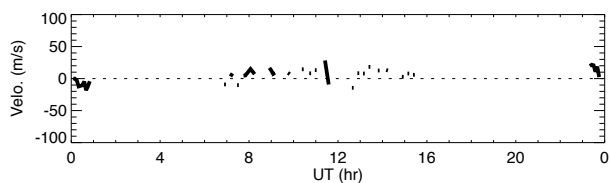
91km



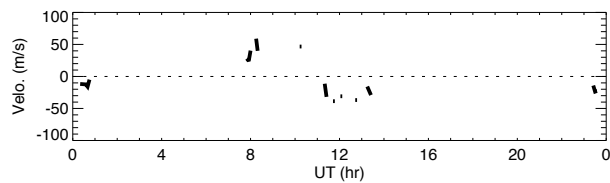
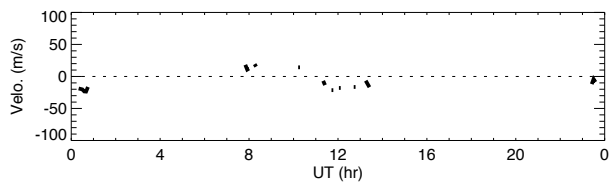
88km



85km



82km

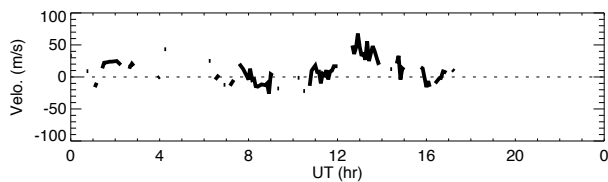
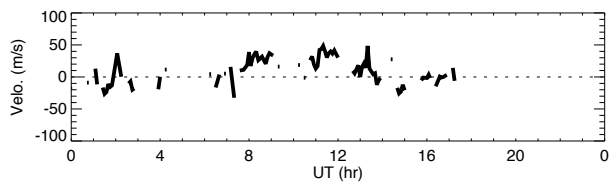


79km

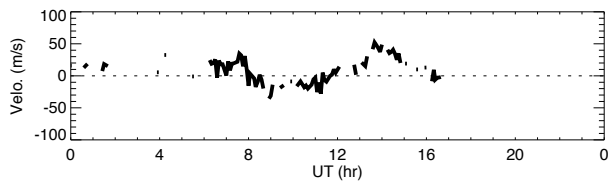
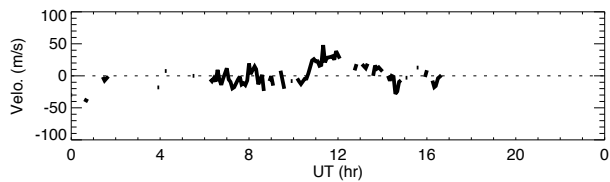
# Wind data obtained by MF radar at Tromsøe on March 11, 2020

## North

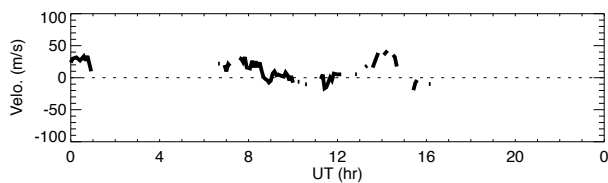
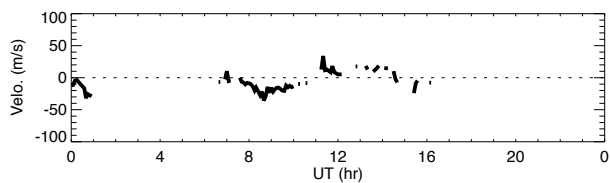
## East



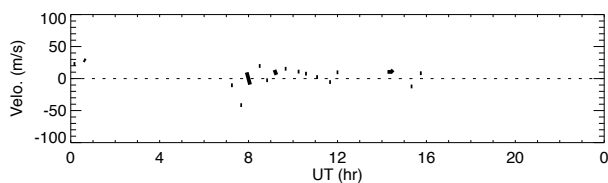
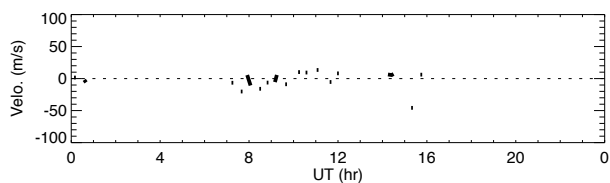
91km



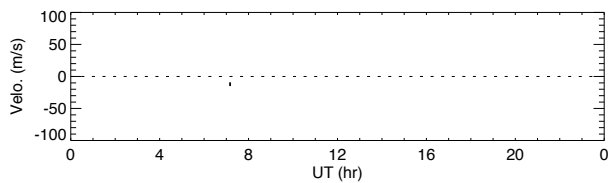
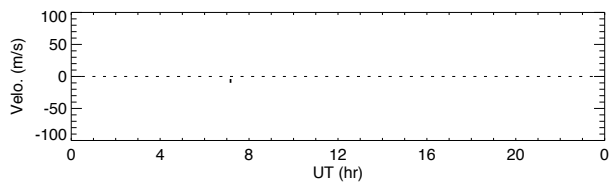
88km



85km



82km

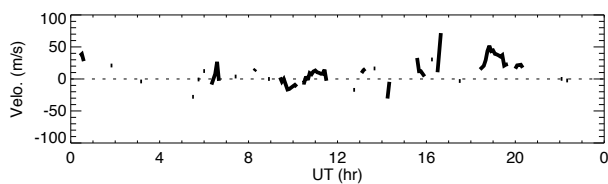
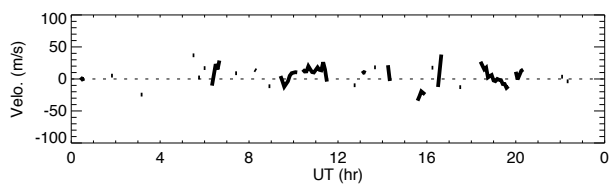


79km

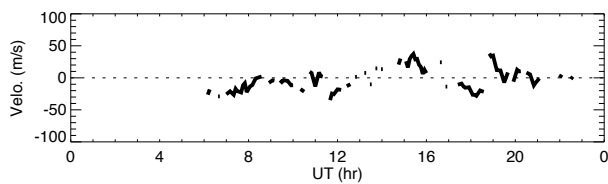
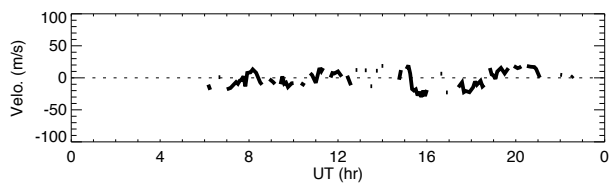
# Wind data obtained by MF radar at Tromsøe on March 12, 2020

## North

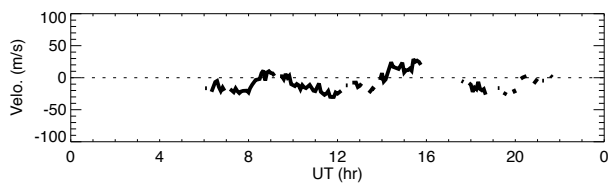
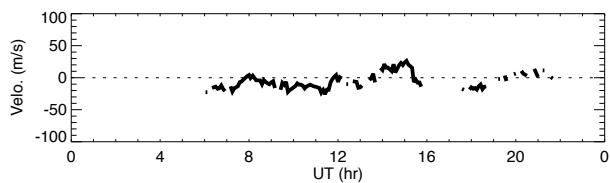
## East



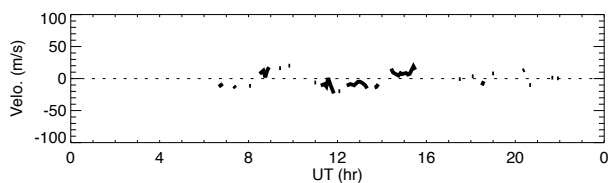
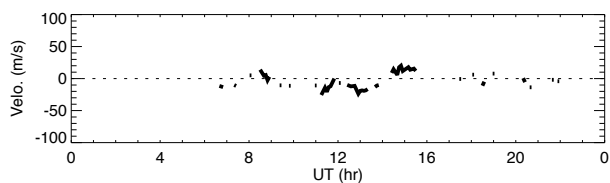
91km



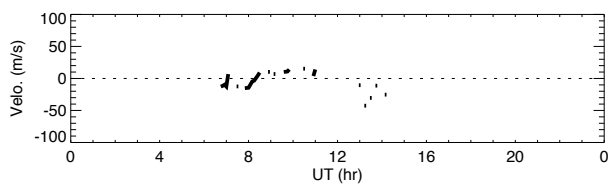
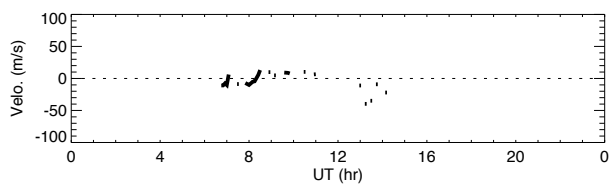
88km



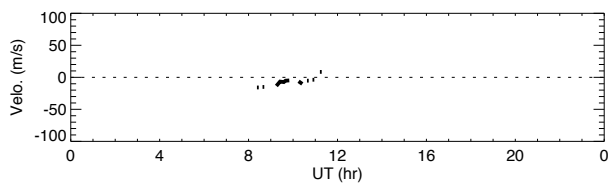
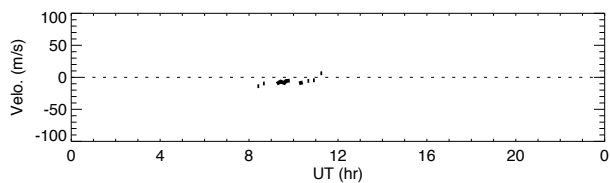
85km



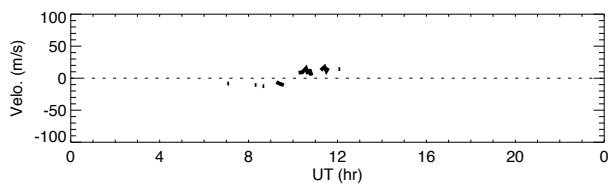
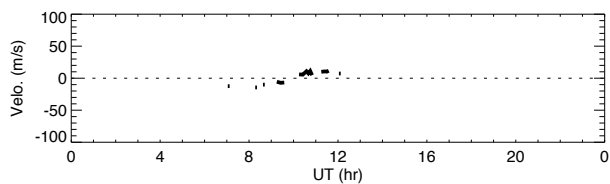
82km



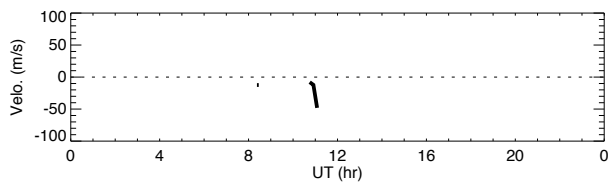
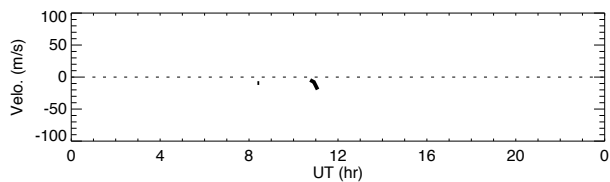
79km



76km



73km



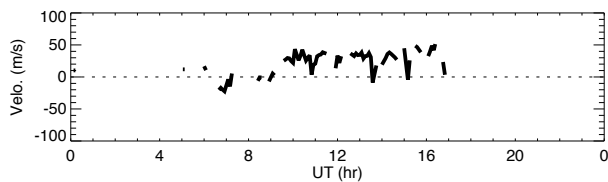
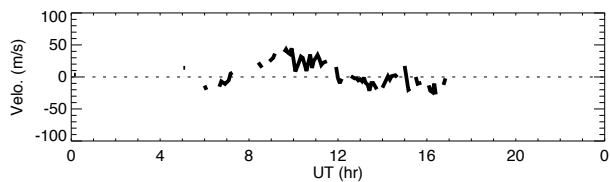
70km



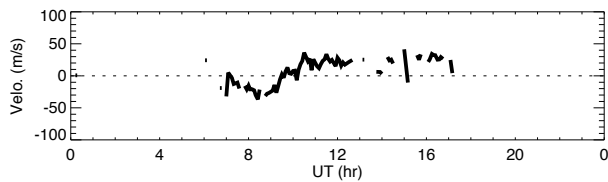
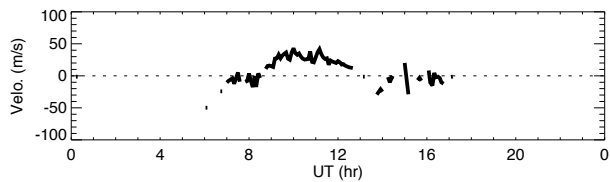
# Wind data obtained by MF radar at Tromsøe on March 14, 2020

## North

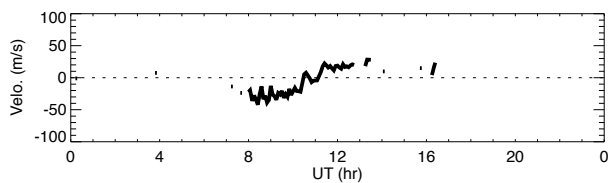
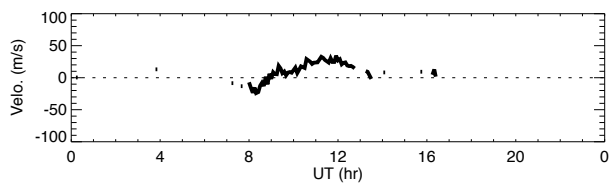
## East



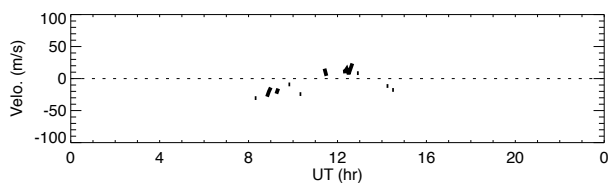
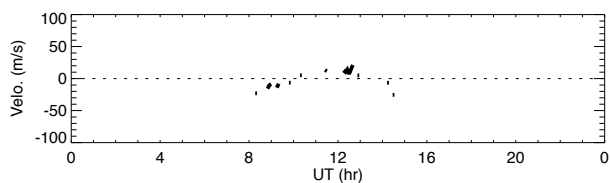
91km



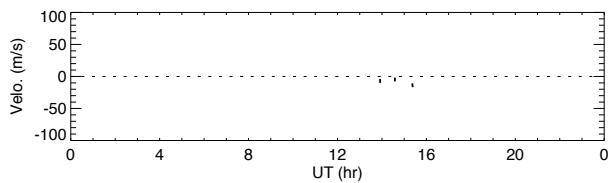
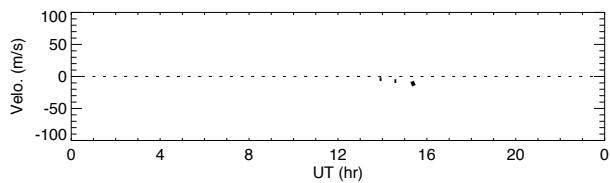
88km



85km



82km

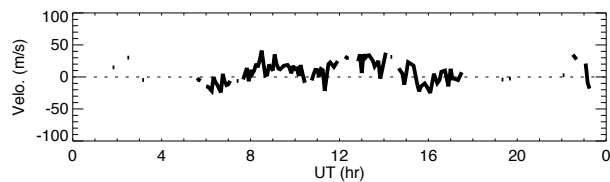
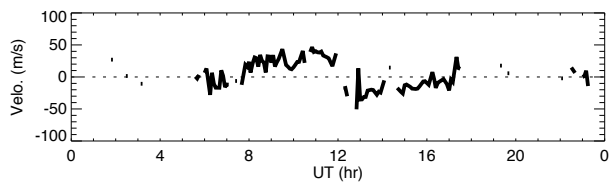


79km

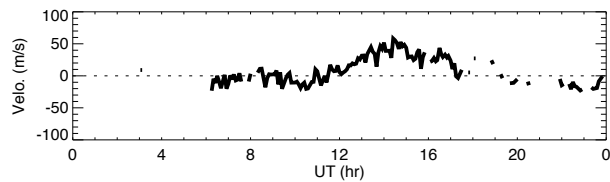
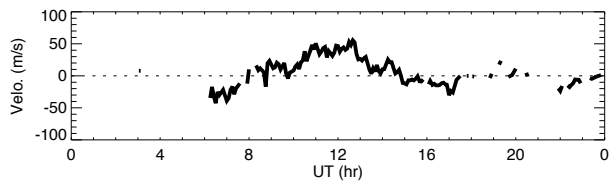
# Wind data obtained by MF radar at Tromsøe on March 15, 2020

## North

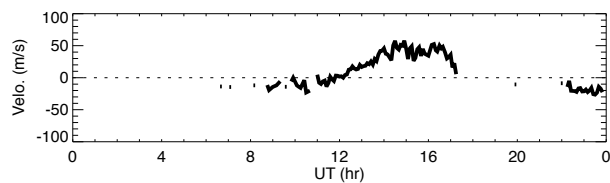
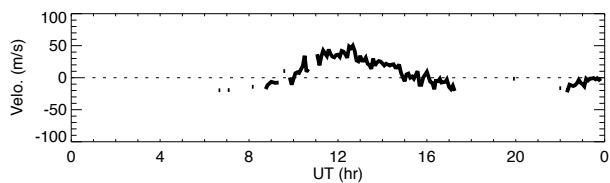
## East



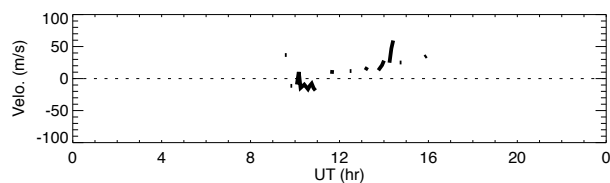
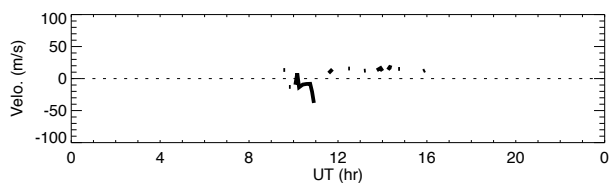
91km



88km



85km

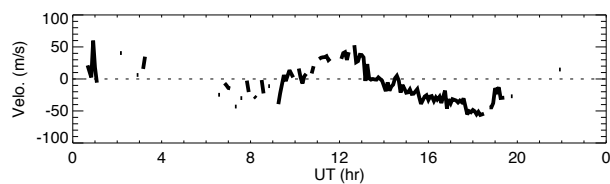
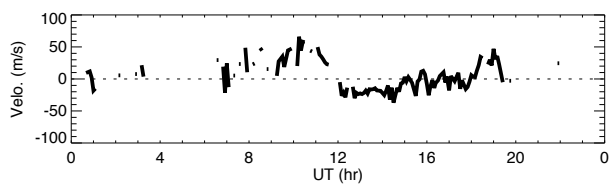


82km

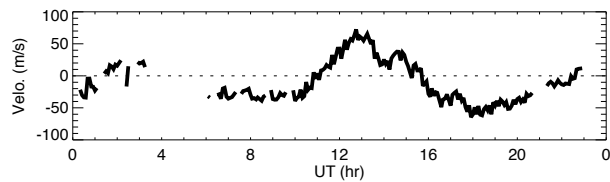
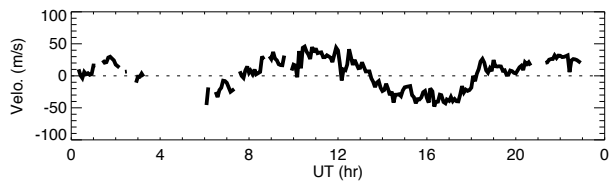
# Wind data obtained by MF radar at Tromsøe on March 16, 2020

## North

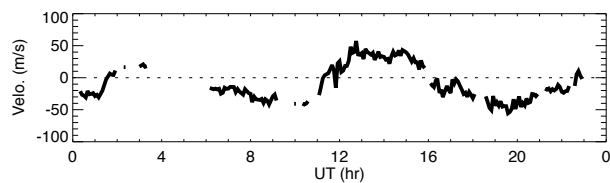
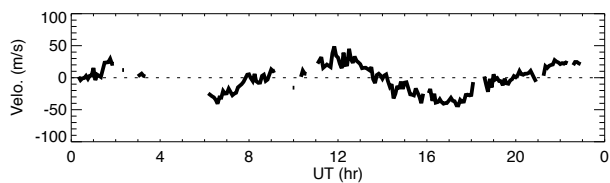
## East



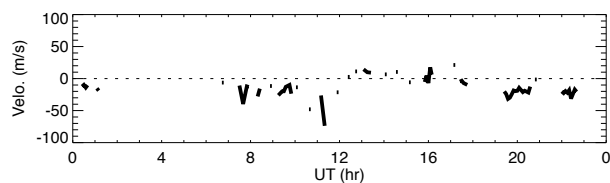
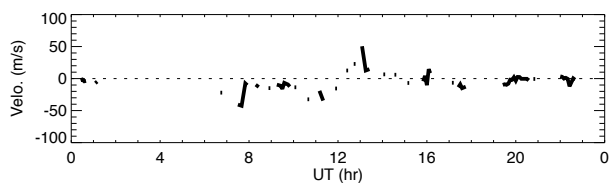
91km



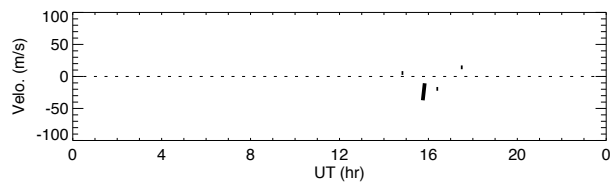
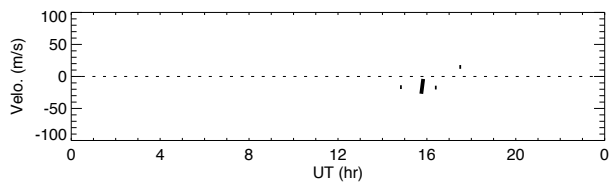
88km



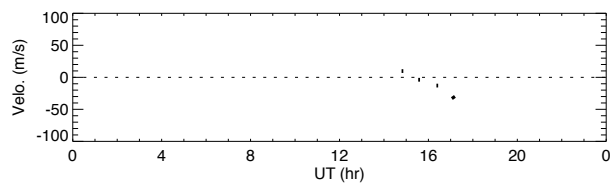
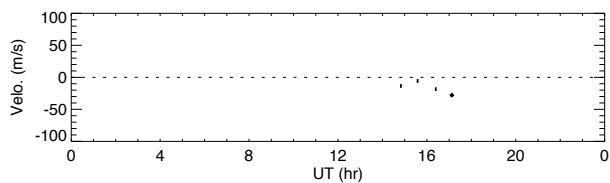
85km



82km



79km



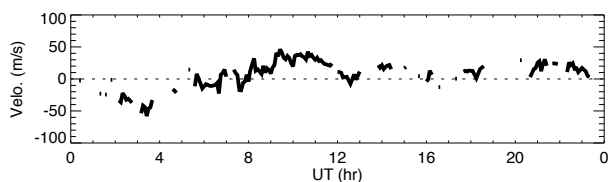
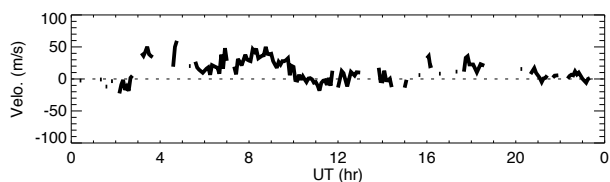
76km



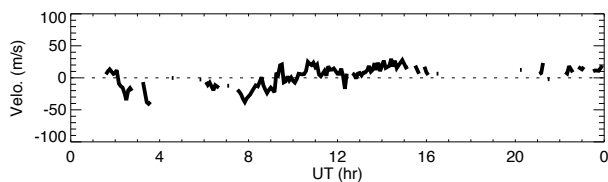
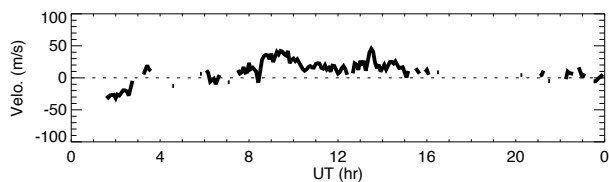
# Wind data obtained by MF radar at Tromsøe on March 17, 2020

## North

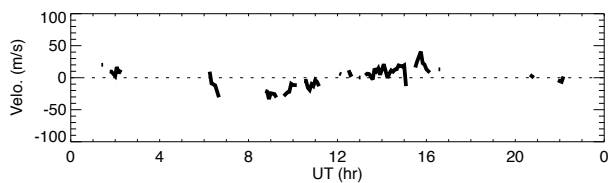
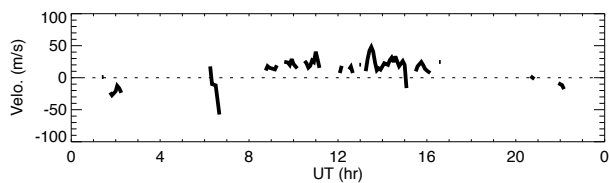
## East



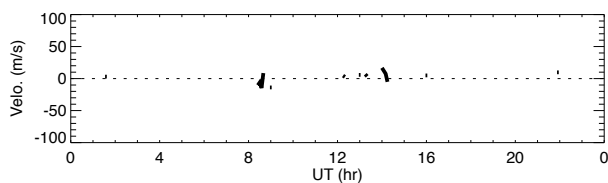
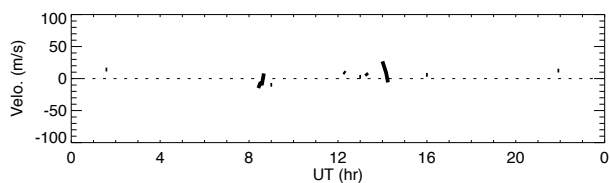
91km



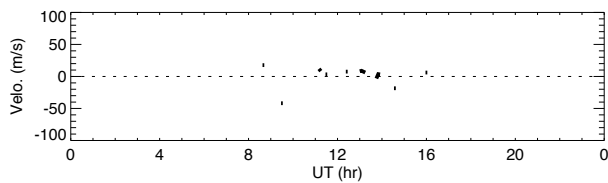
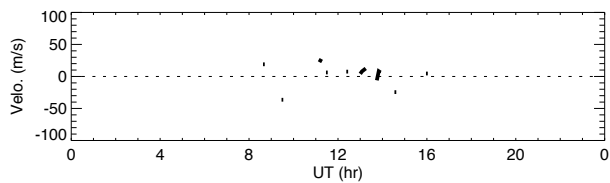
88km



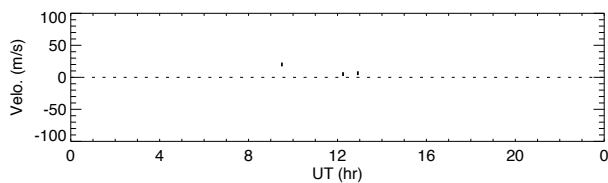
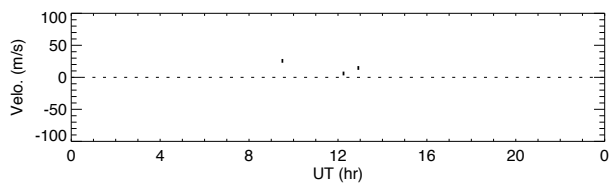
85km



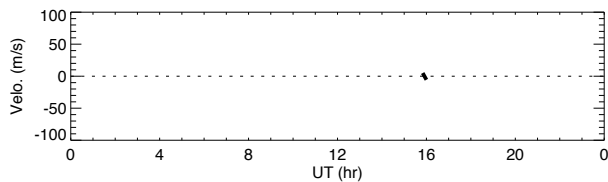
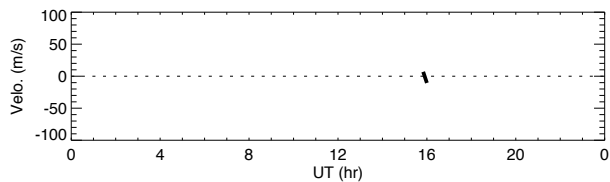
82km



79km



76km

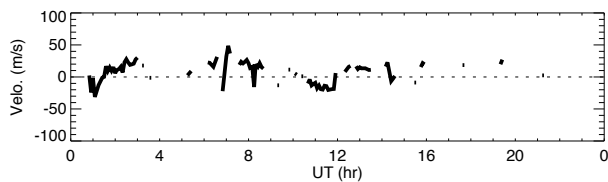
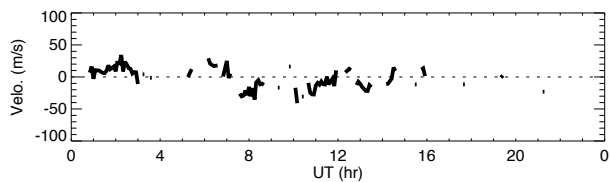


73km

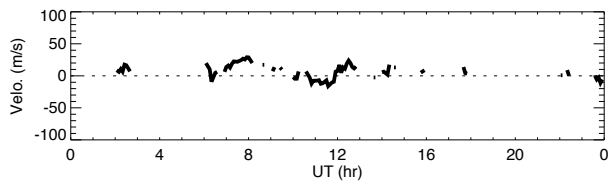
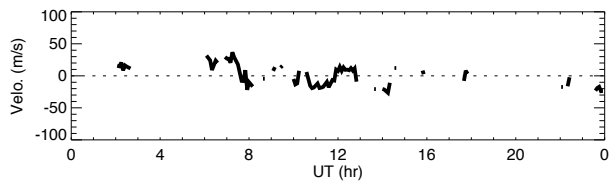
# Wind data obtained by MF radar at Tromsøe on March 18, 2020

## North

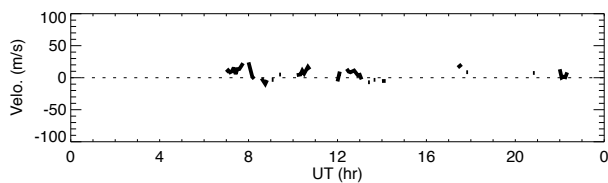
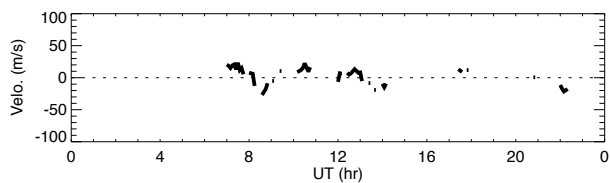
## East



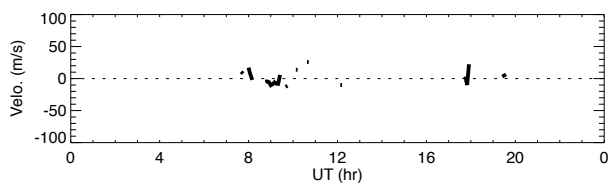
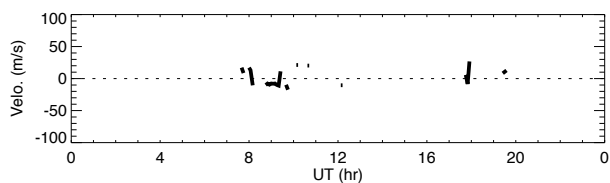
91km



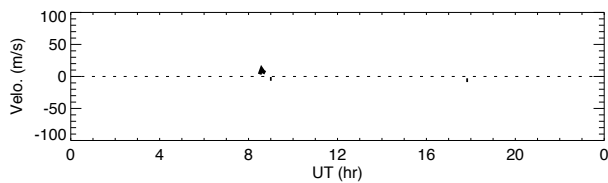
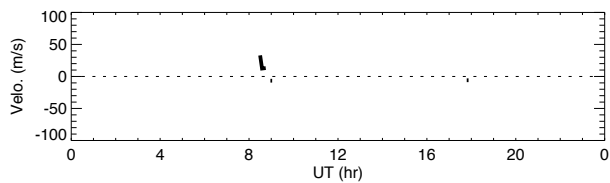
88km



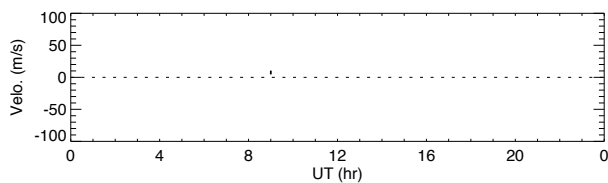
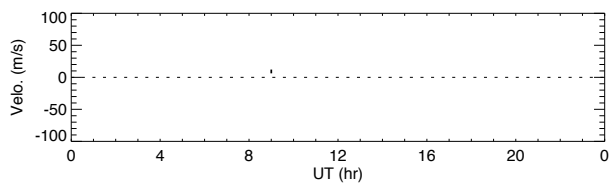
85km



82km



79km

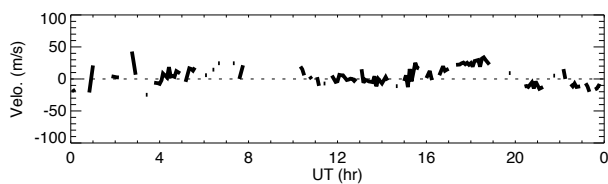
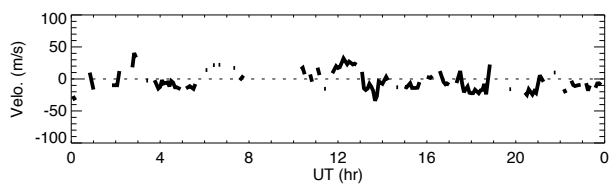


76km

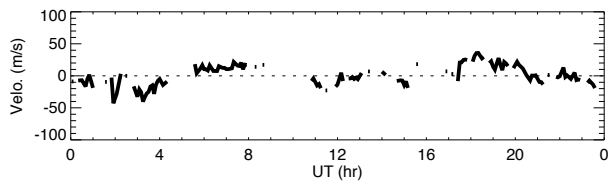
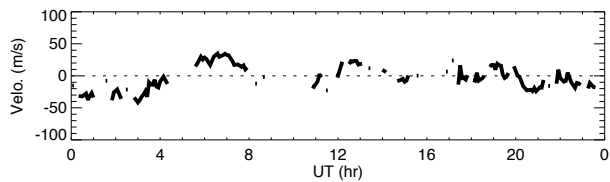
# Wind data obtained by MF radar at Tromsøe on March 19, 2020

## North

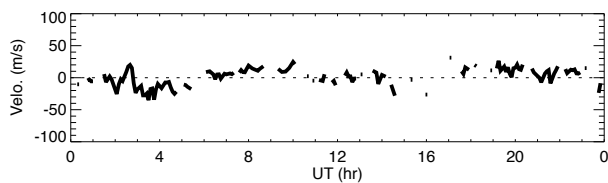
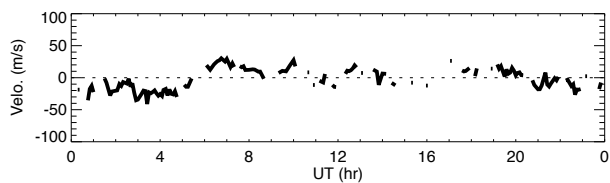
## East



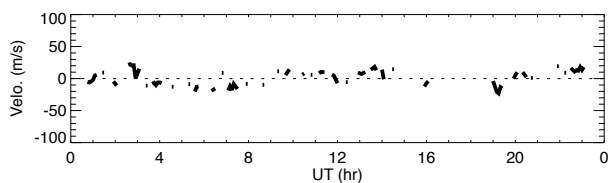
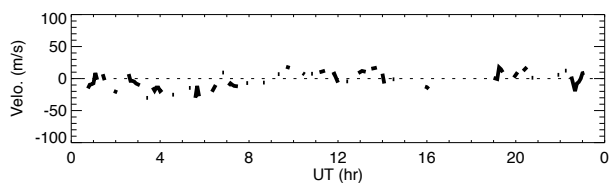
91km



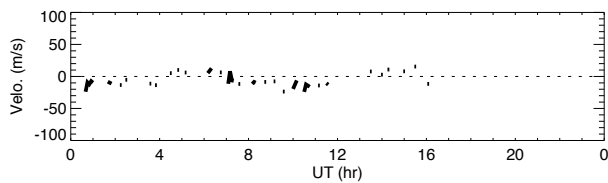
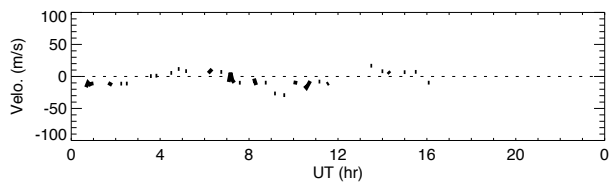
88km



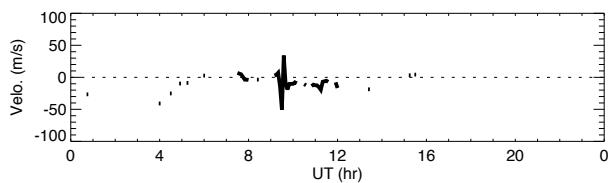
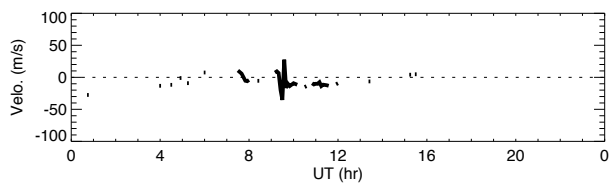
85km



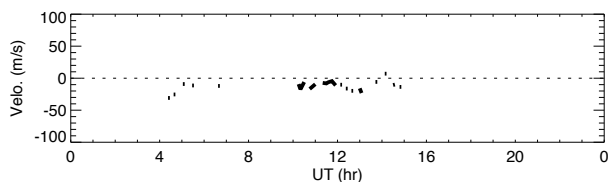
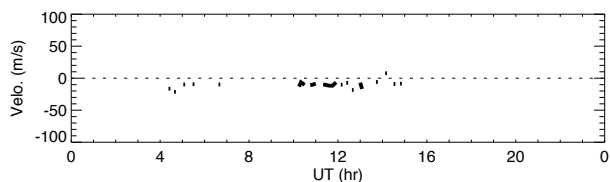
82km



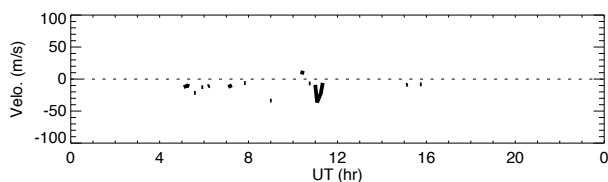
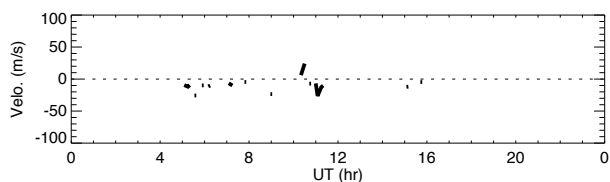
79km



76km



73km



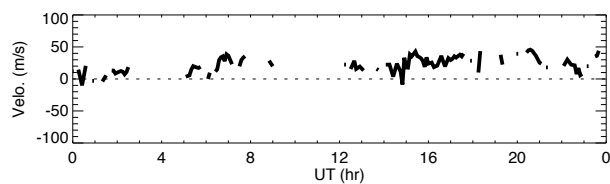
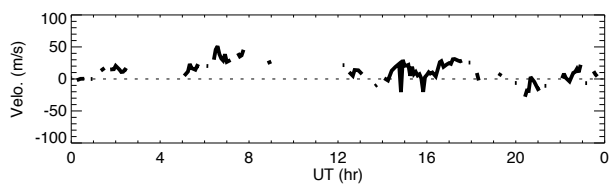
70km



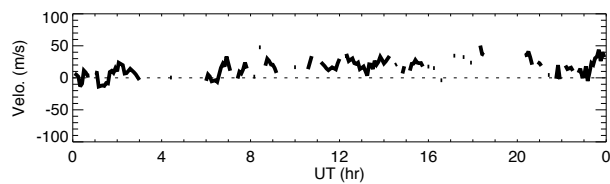
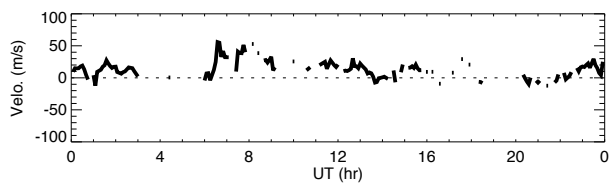
# Wind data obtained by MF radar at Tromsøe on March 21, 2020

## North

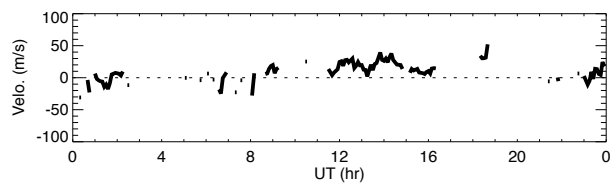
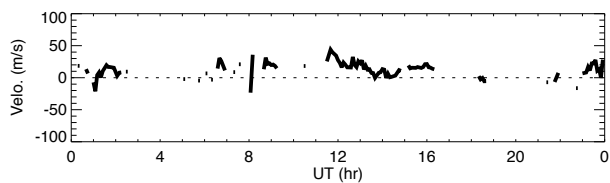
## East



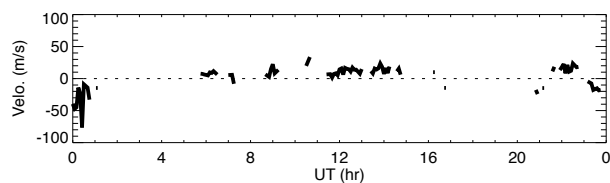
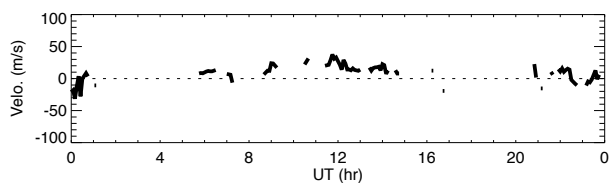
91km



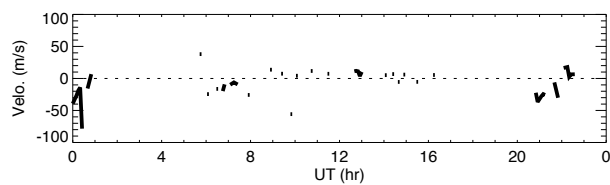
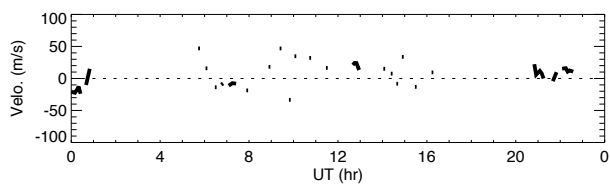
88km



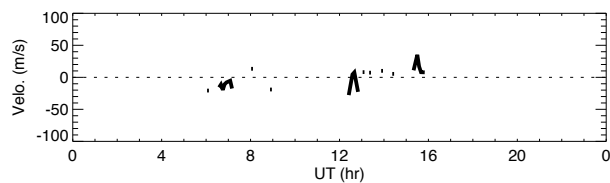
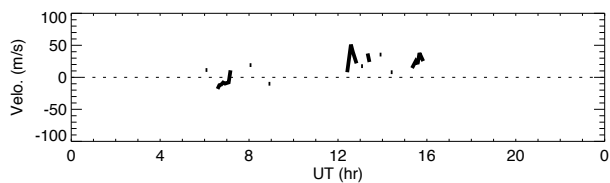
85km



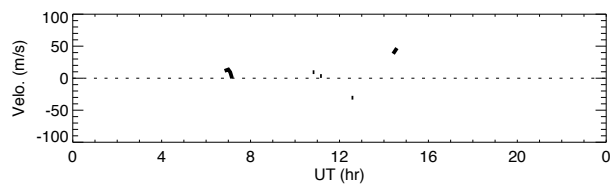
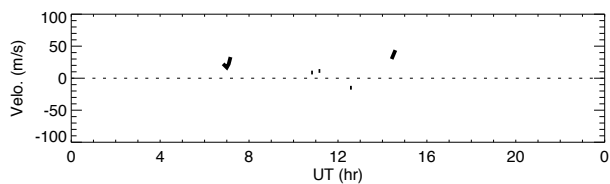
82km



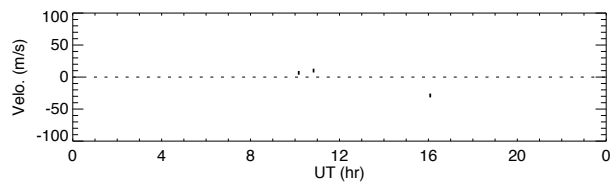
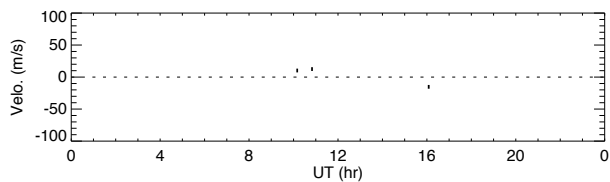
79km



76km



73km



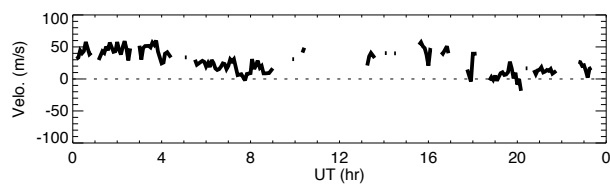
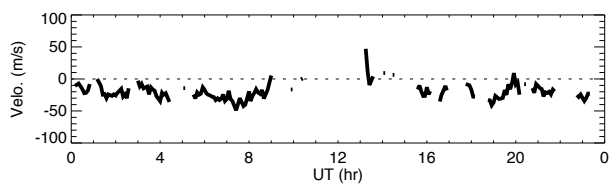
70km



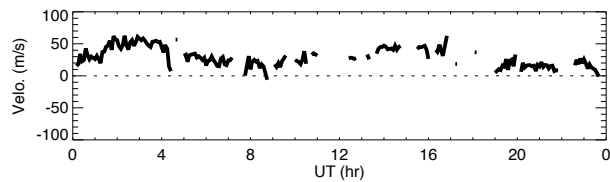
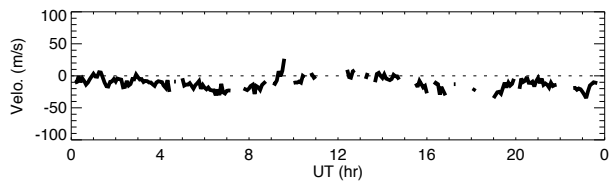
# Wind data obtained by MF radar at Tromsøe on March 23, 2020

## North

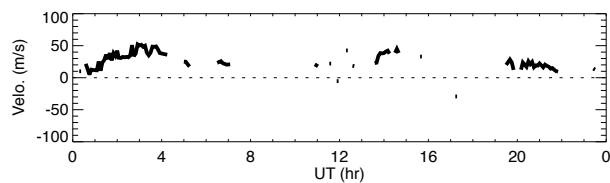
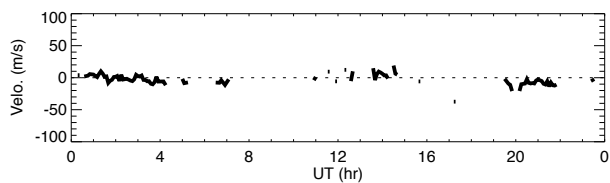
## East



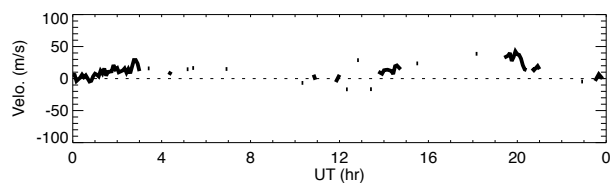
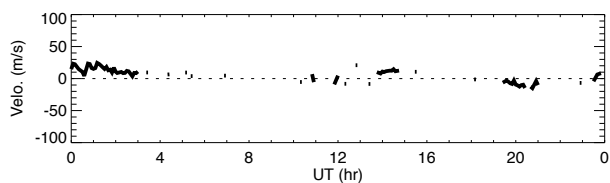
91km



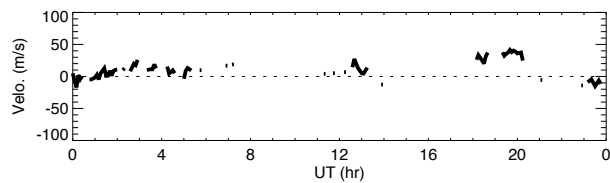
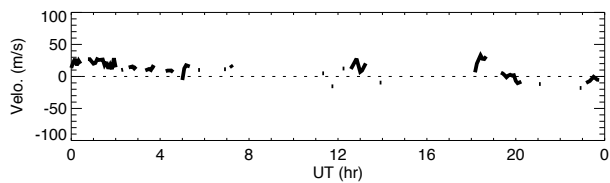
88km



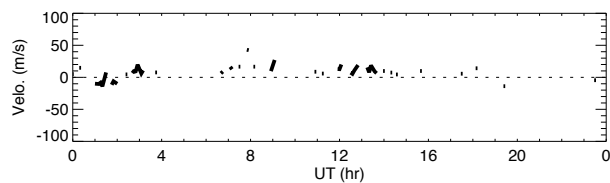
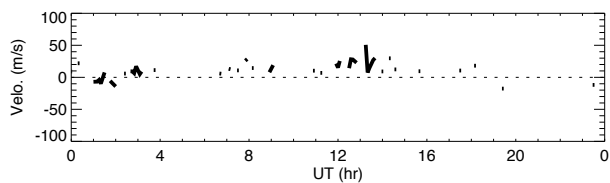
85km



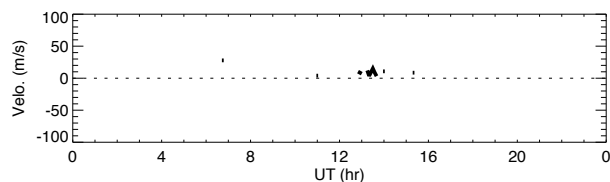
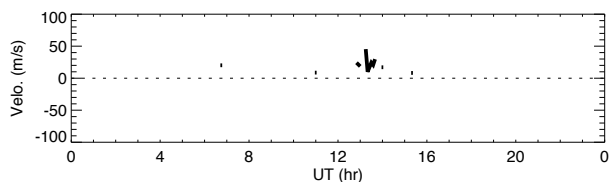
82km



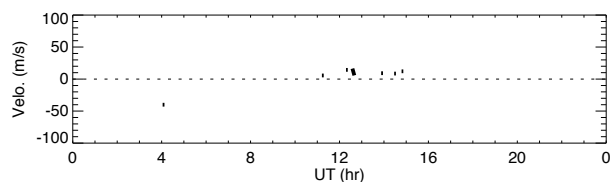
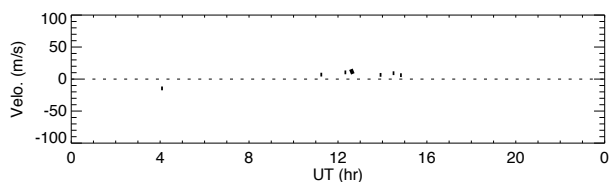
79km



76km



73km

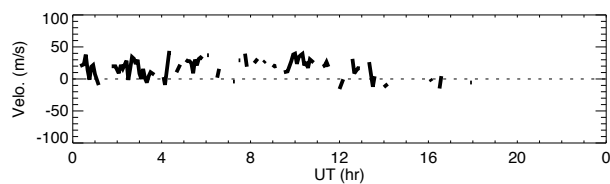
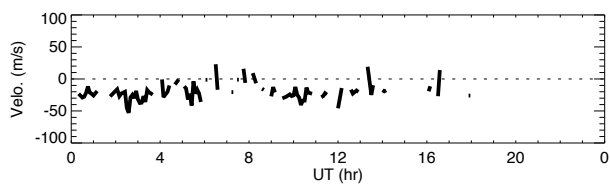


70km

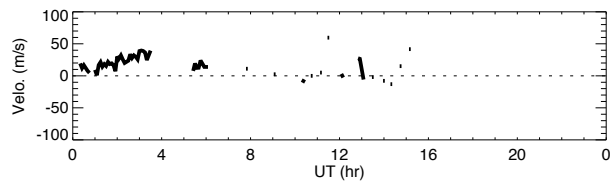
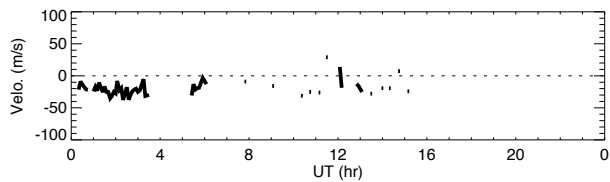
# Wind data obtained by MF radar at Tromsøe on March 24, 2020

## North

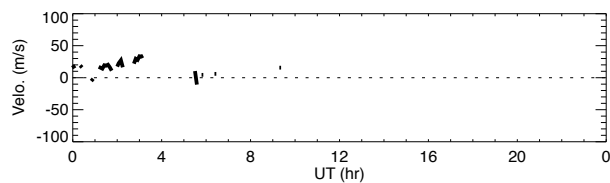
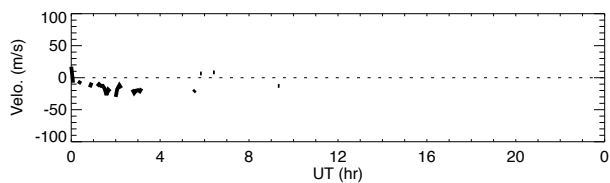
## East



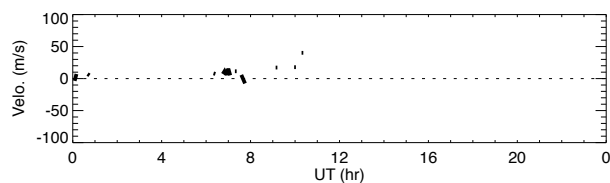
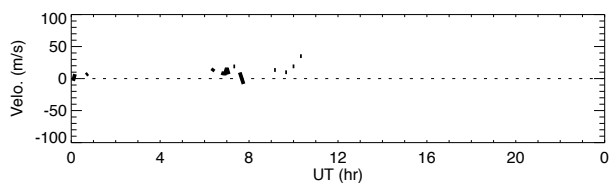
91km



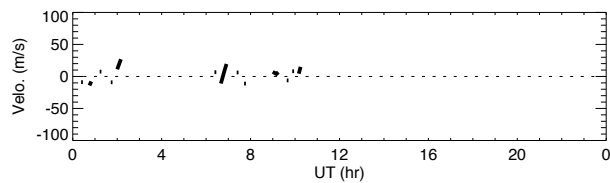
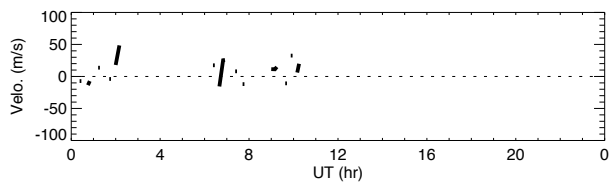
88km



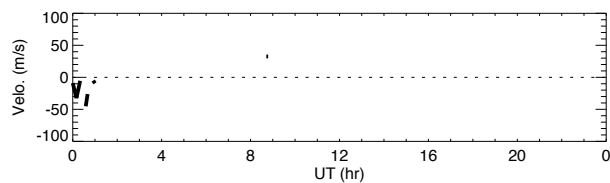
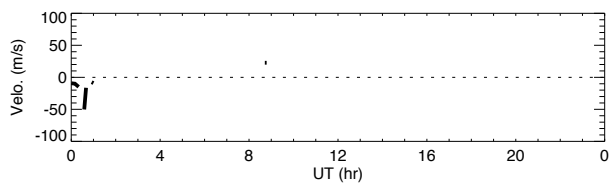
85km



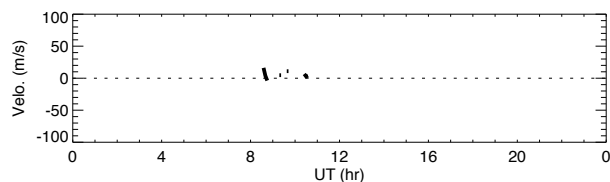
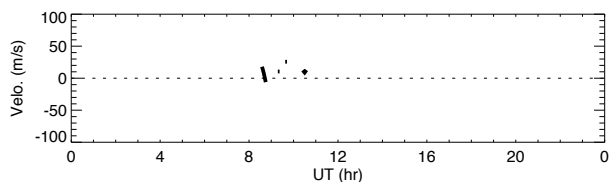
82km



79km



76km



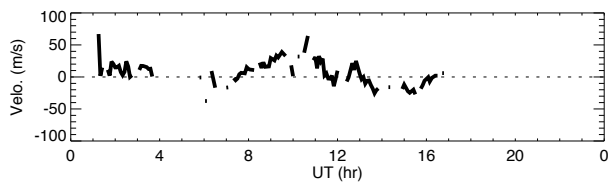
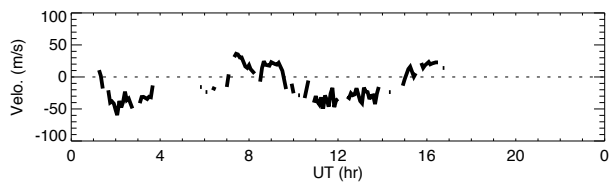
70km



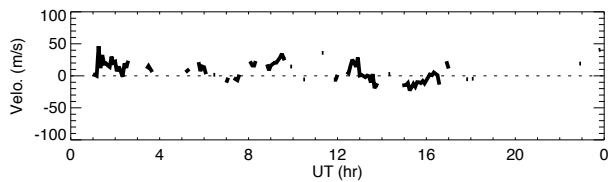
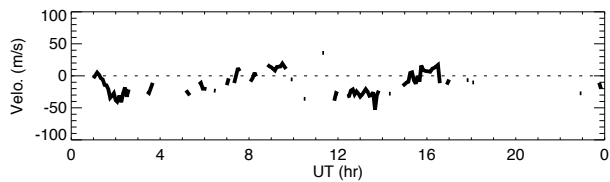
# Wind data obtained by MF radar at Tromsøe on March 25, 2020

North

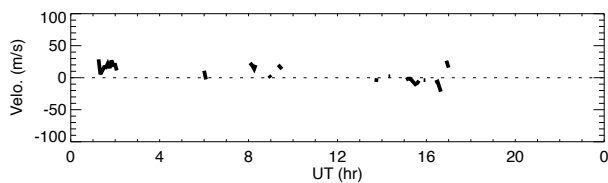
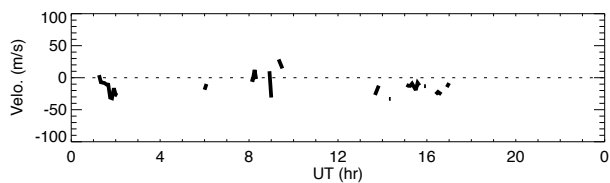
East



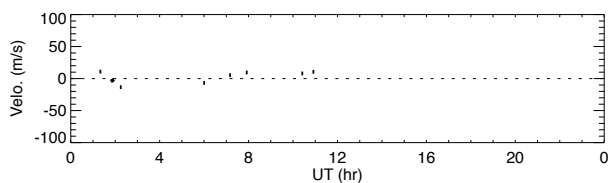
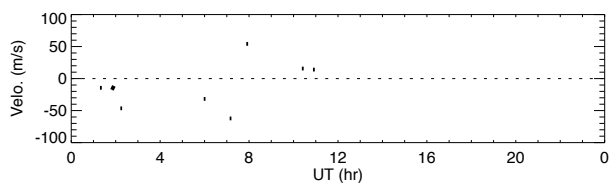
91km



88km



85km

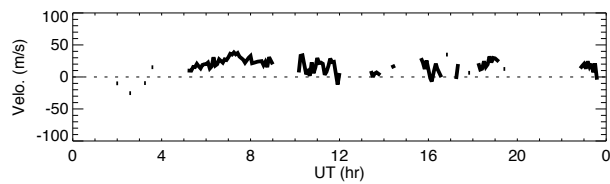
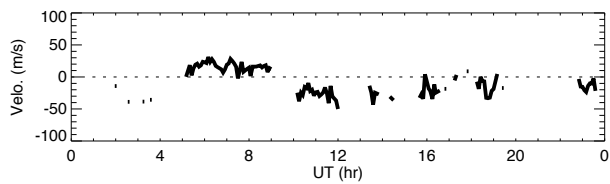


82km

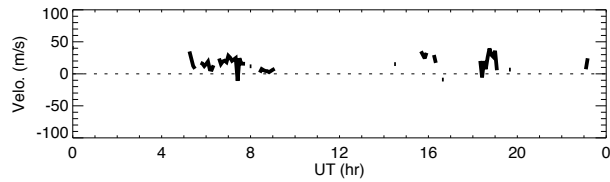
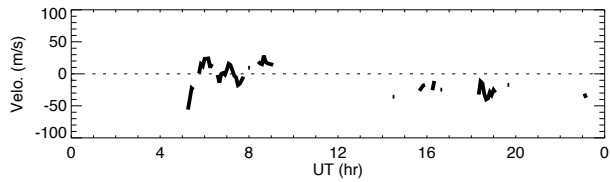
# Wind data obtained by MF radar at Tromsøe on March 26, 2020

North

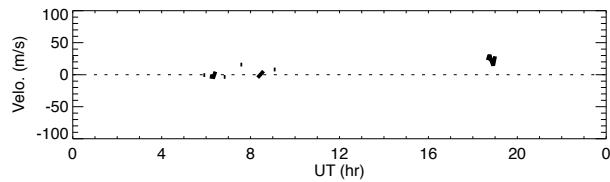
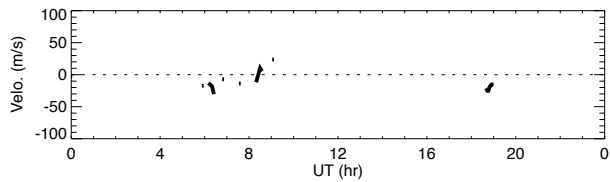
East



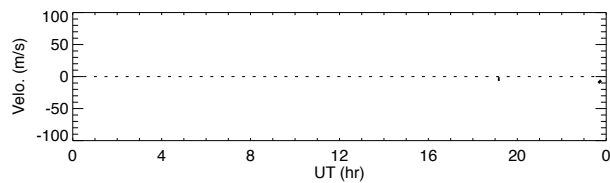
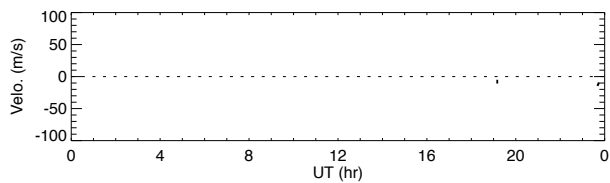
91km



88km



85km

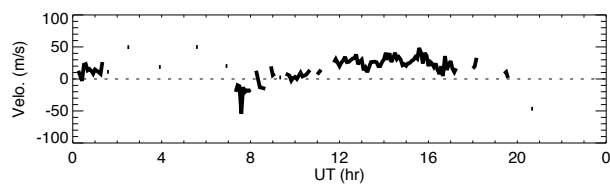
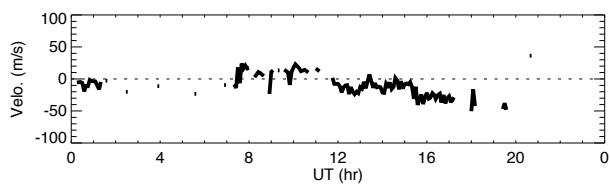


79km

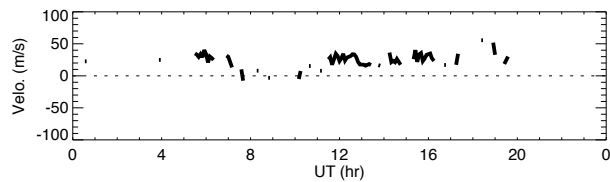
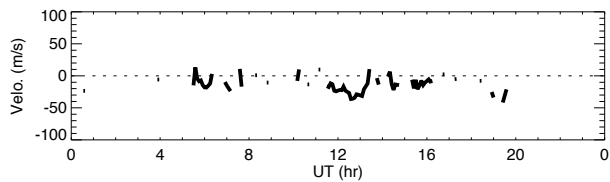
# Wind data obtained by MF radar at Tromsøe on March 27, 2020

## North

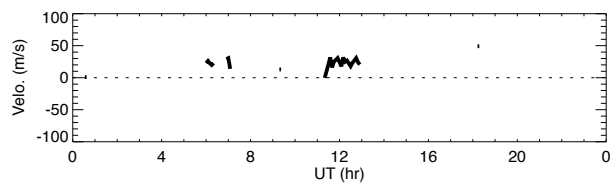
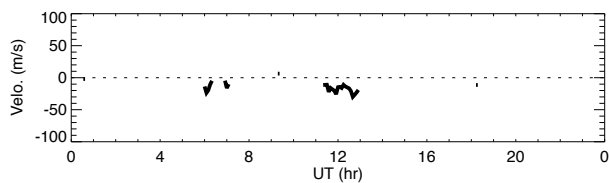
## East



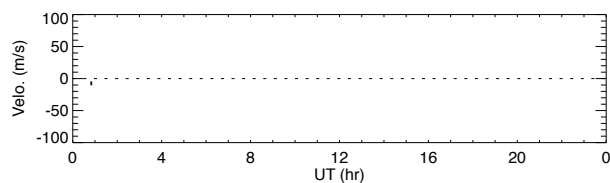
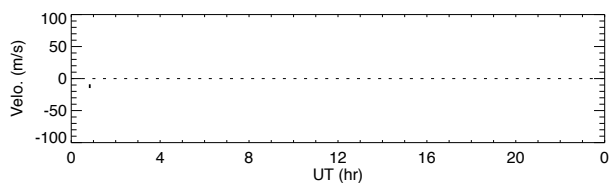
91km



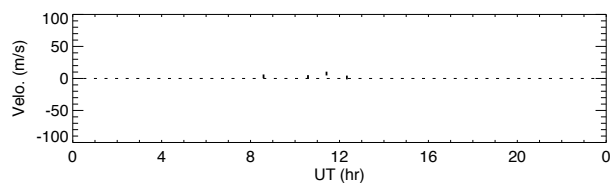
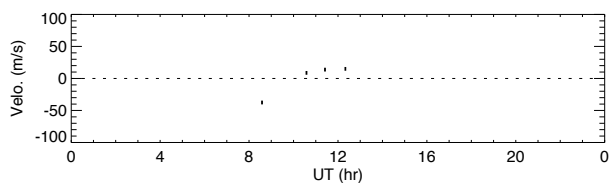
88km



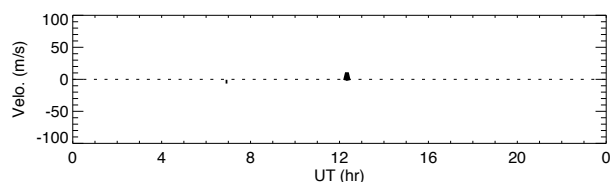
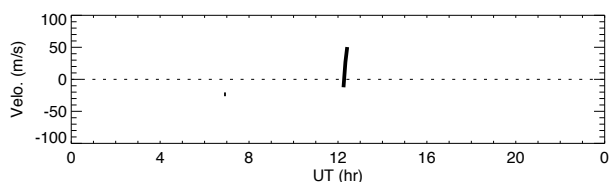
85km



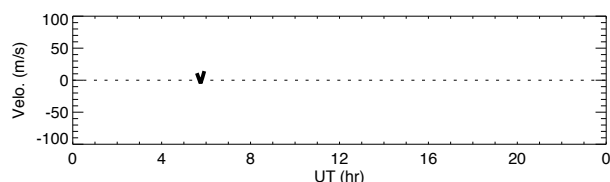
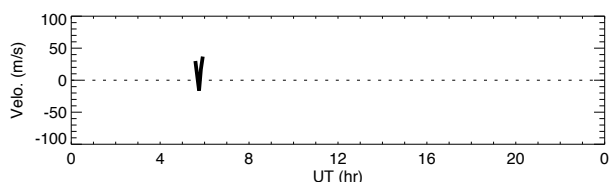
82km



79km



76km

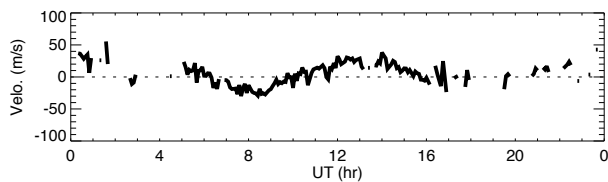
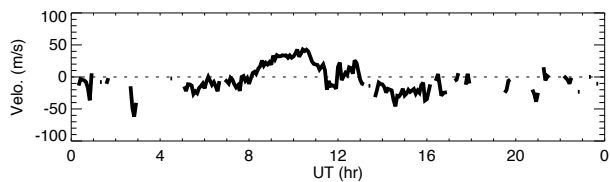


70km

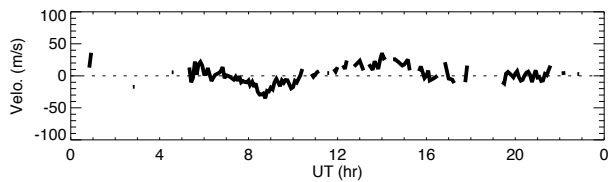
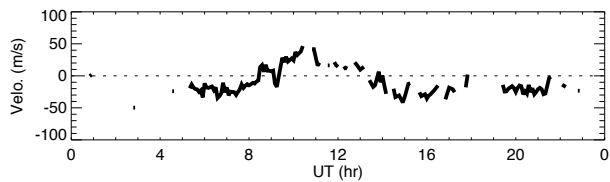
# Wind data obtained by MF radar at Tromsøe on March 28, 2020

## North

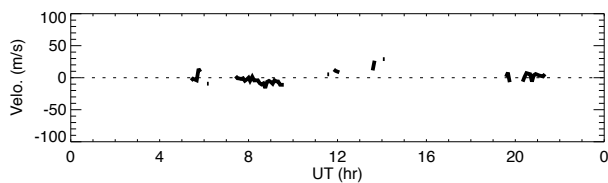
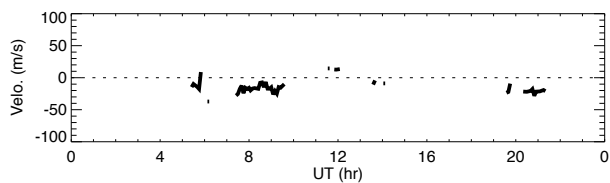
## East



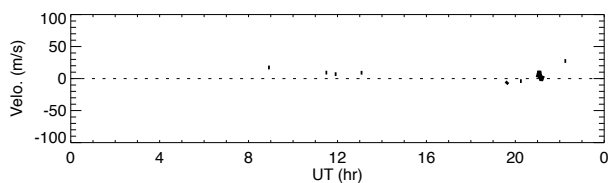
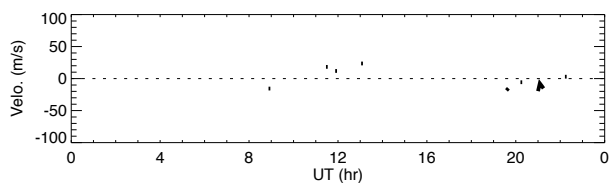
91km



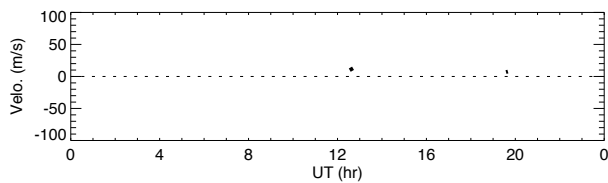
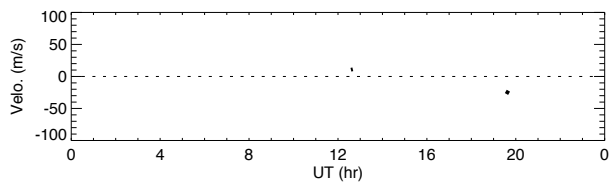
88km



85km



82km

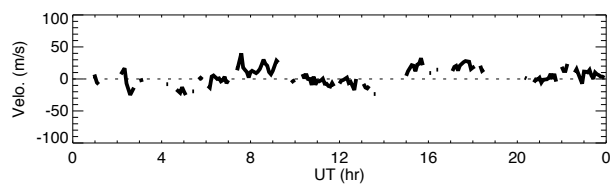
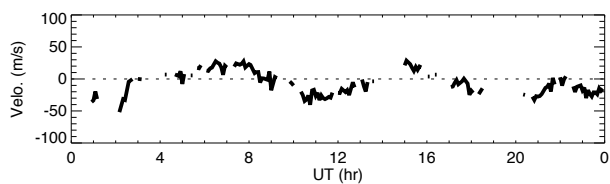


79km

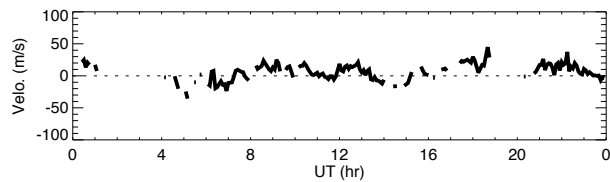
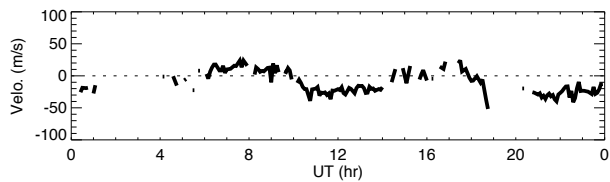
# Wind data obtained by MF radar at Tromsøe on March 29, 2020

## North

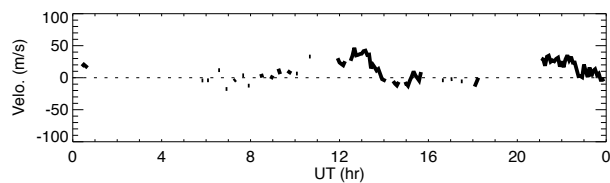
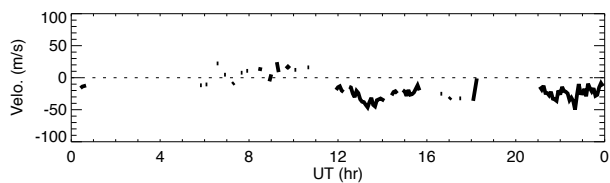
## East



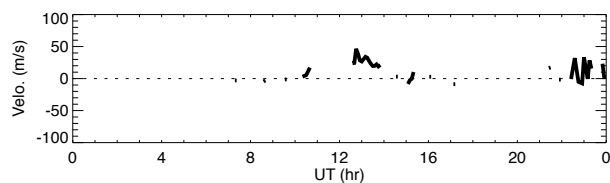
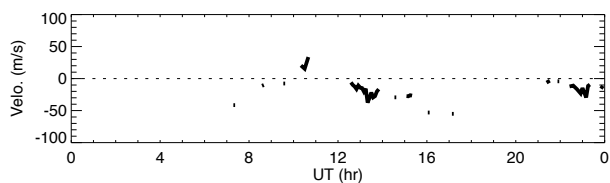
91km



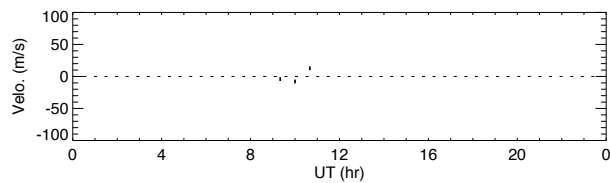
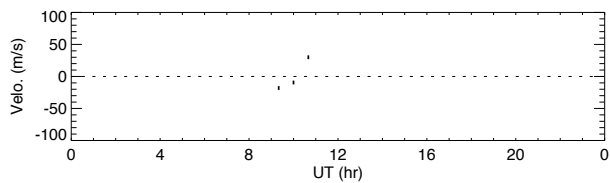
88km



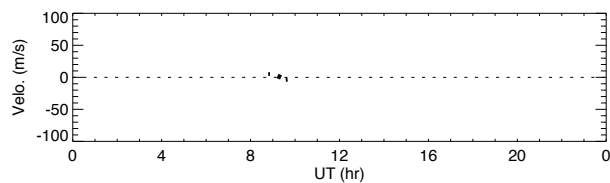
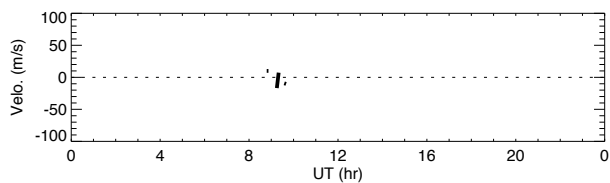
85km



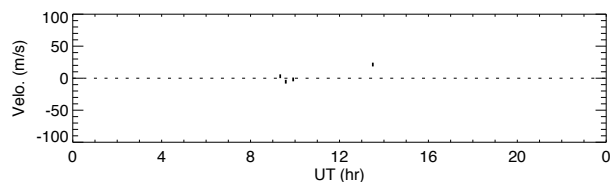
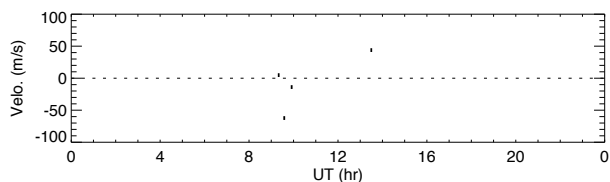
82km



79km



76km

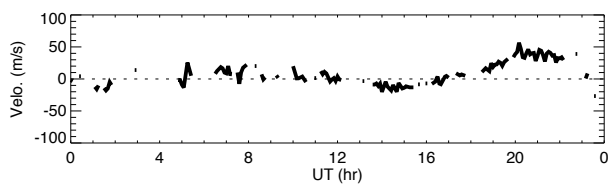
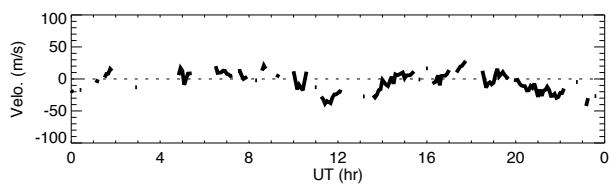


73km

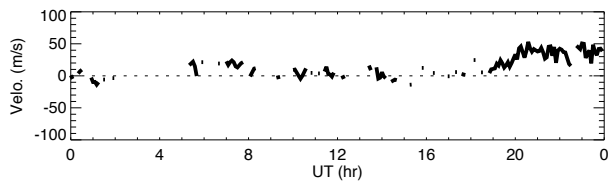
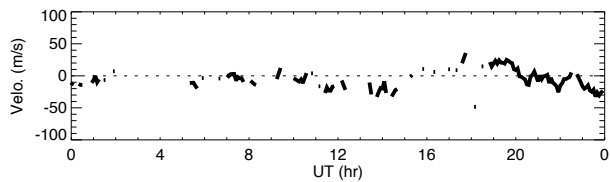
# Wind data obtained by MF radar at Tromsøe on March 30, 2020

## North

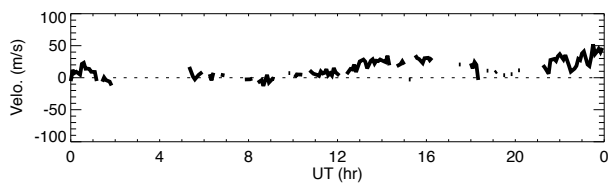
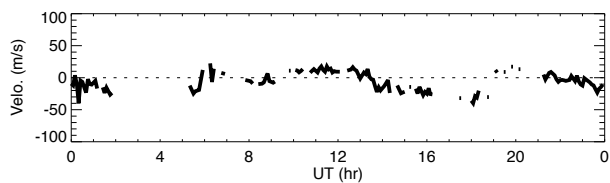
## East



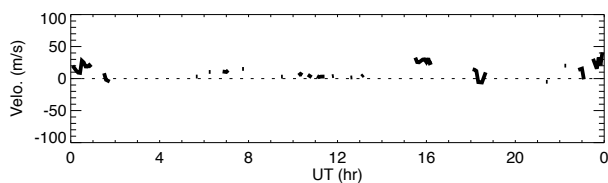
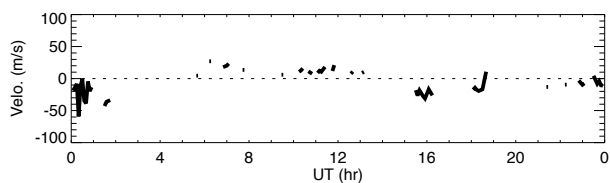
91km



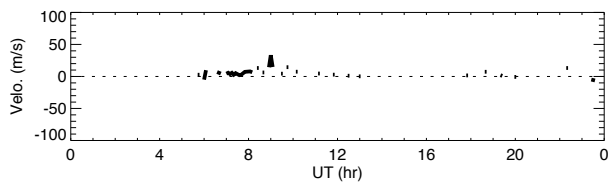
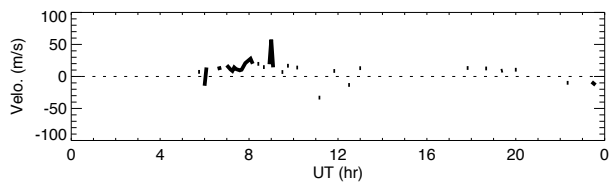
88km



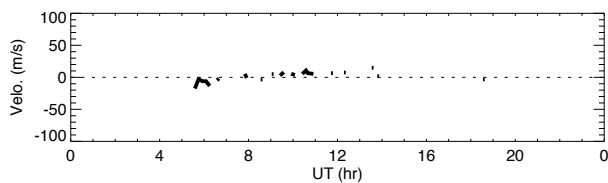
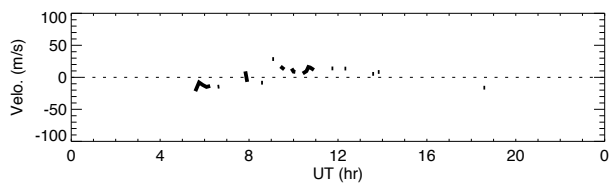
85km



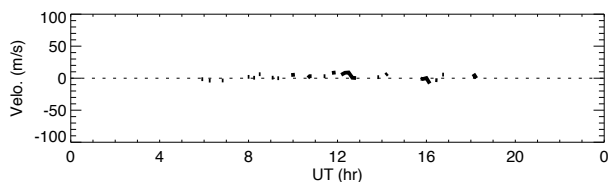
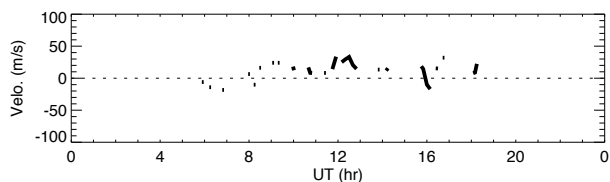
82km



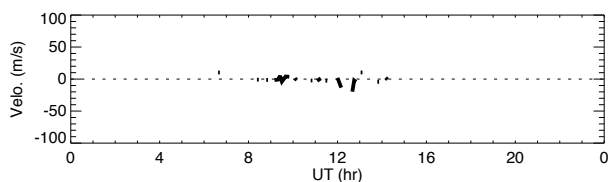
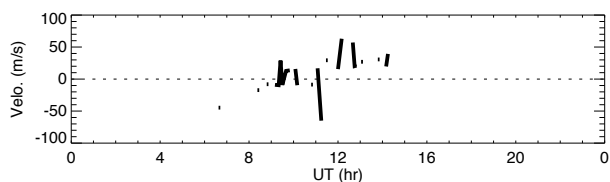
79km



76km



73km

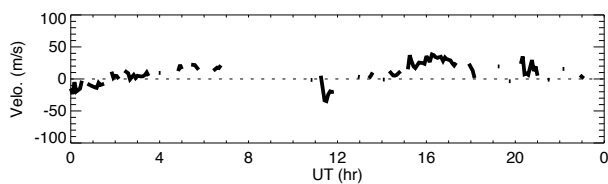
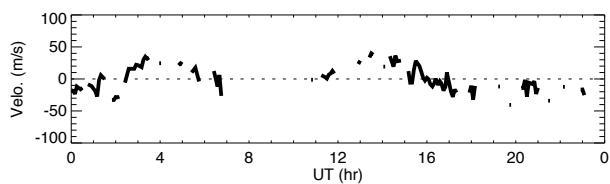


70km

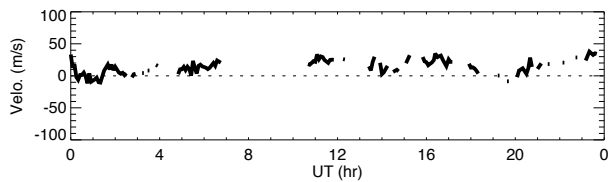
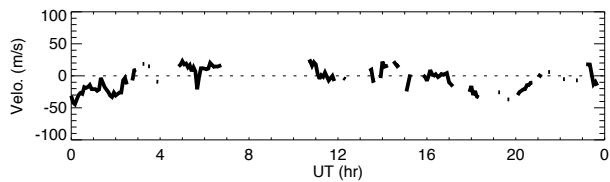
# Wind data obtained by MF radar at Tromsøe on March 31, 2020

## North

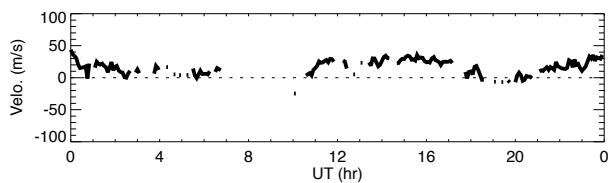
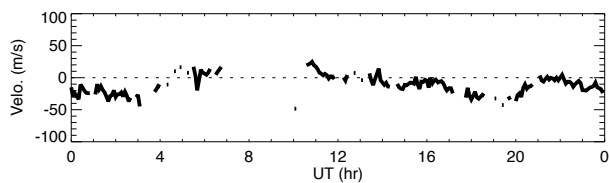
## East



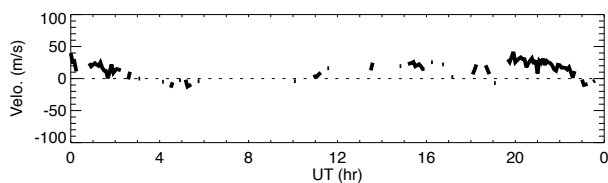
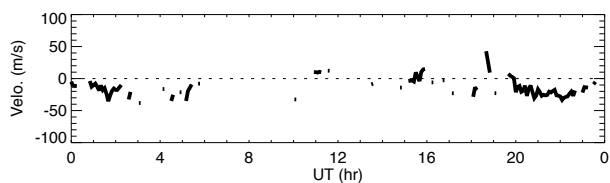
91km



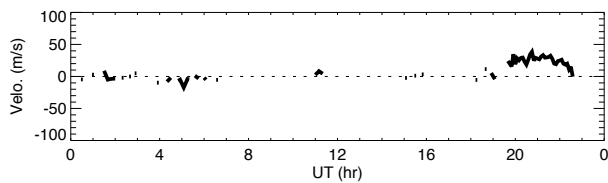
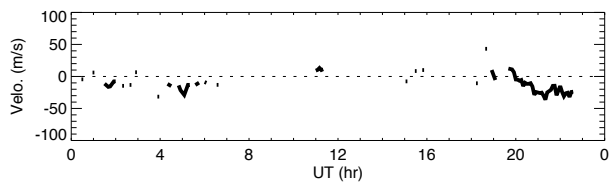
88km



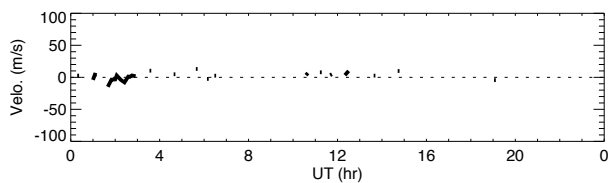
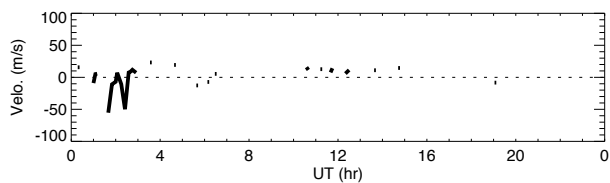
85km



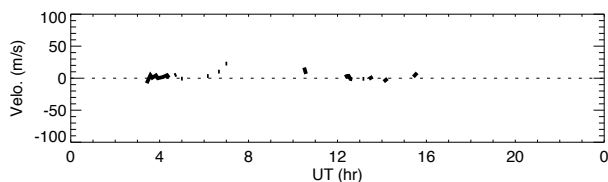
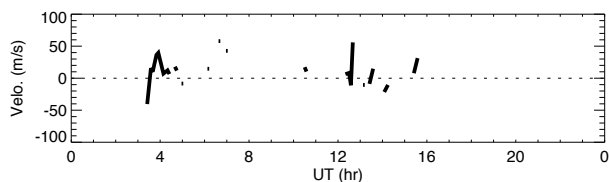
82km



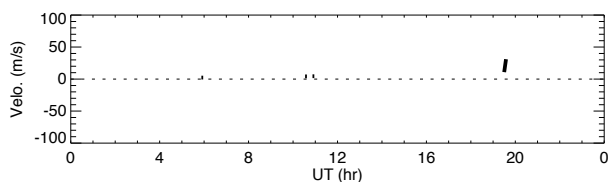
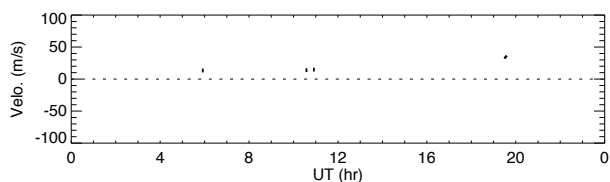
79km



76km



73km



70km