

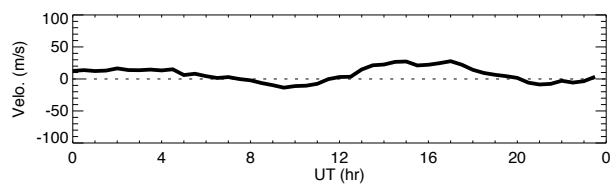
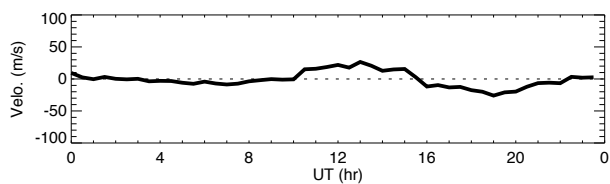




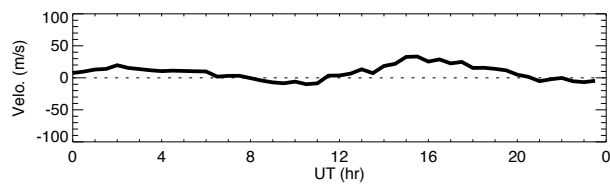
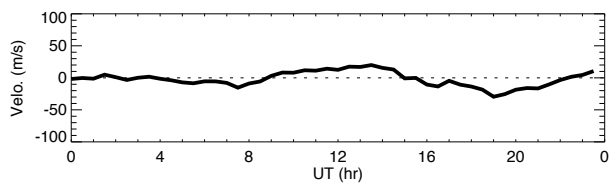
# Monthly averaged wind data at Alta (NAMR) in September 2015

## North

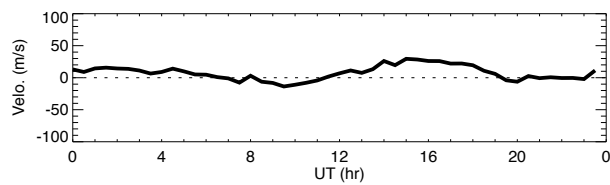
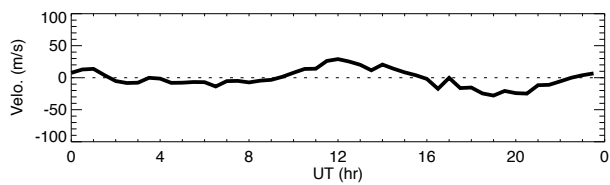
## East



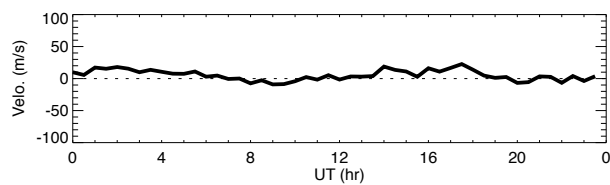
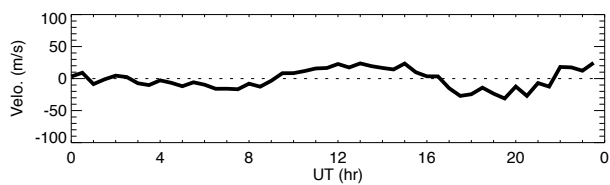
78km



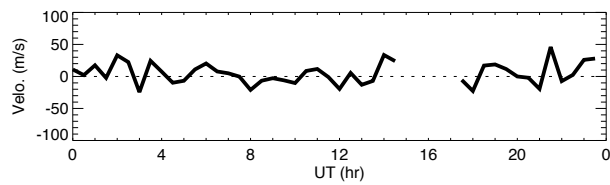
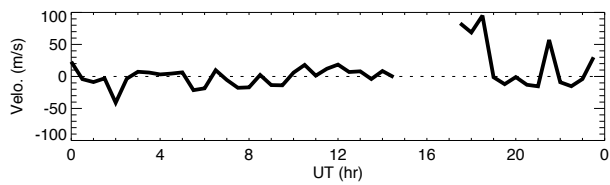
76km



74km



72km



70km