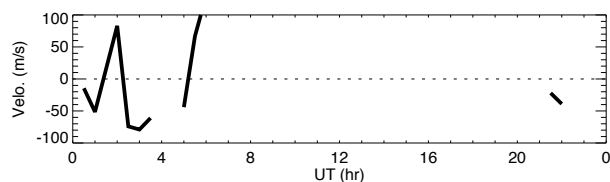
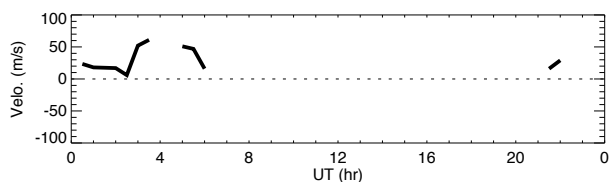


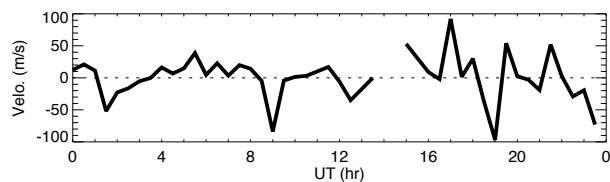
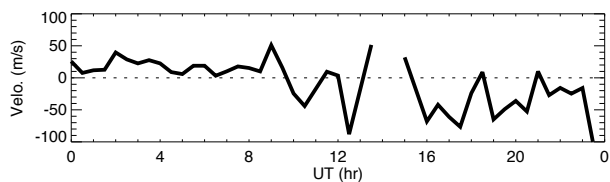
# Monthly averaged wind data at Alta (NAMR) in October 2015

## North

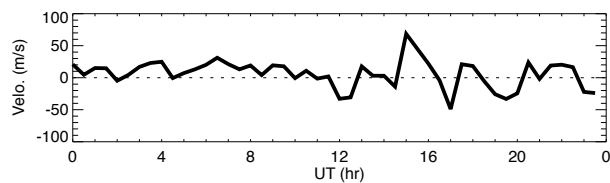
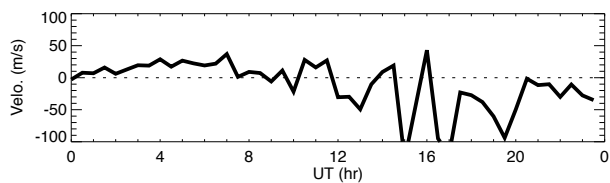
## East



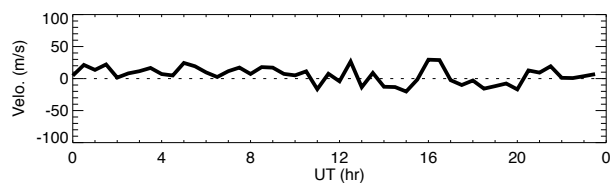
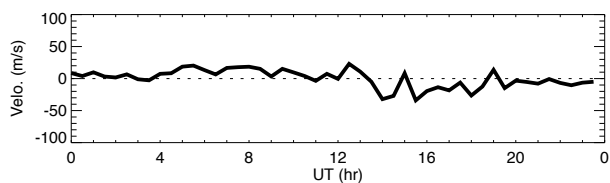
110km



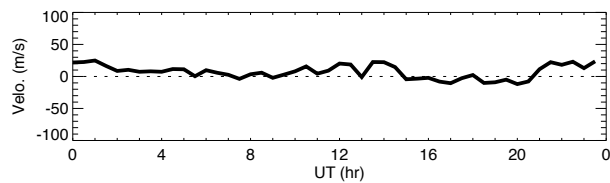
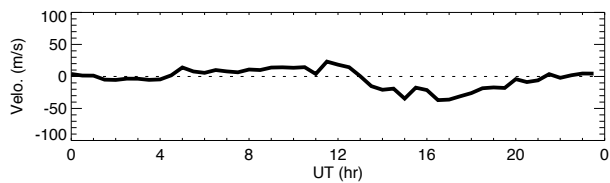
108km



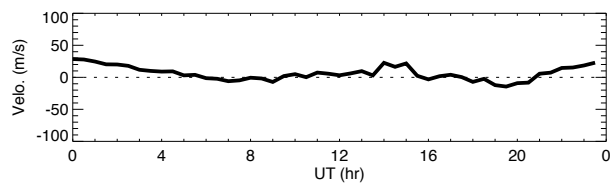
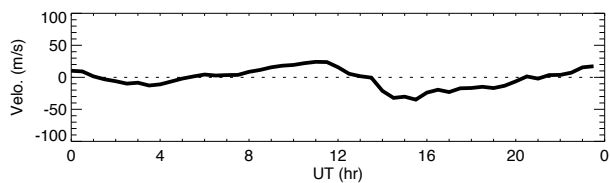
106km



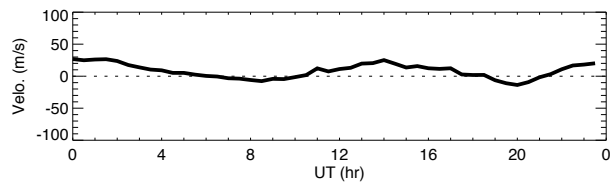
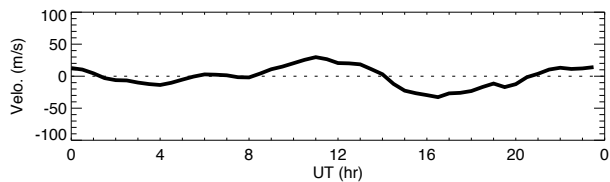
104km



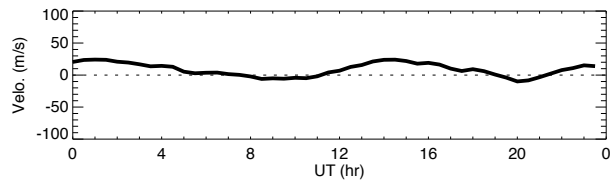
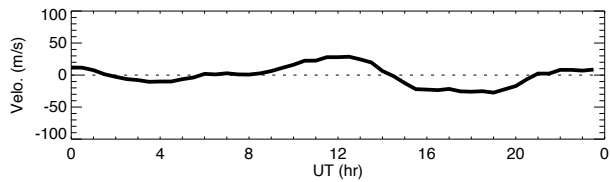
102km



100km



98km



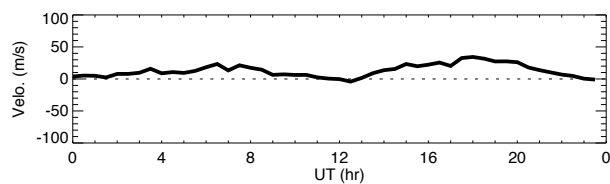
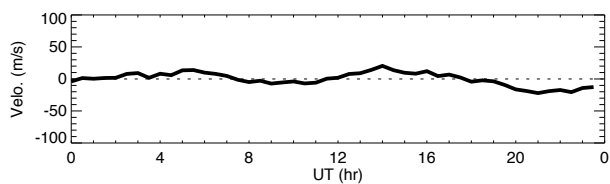
96km



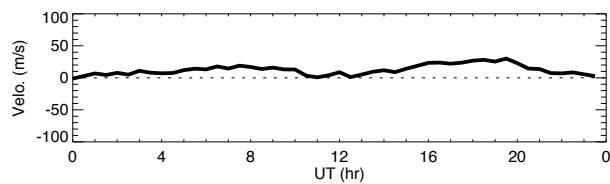
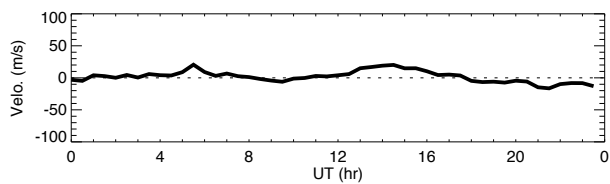
# Monthly averaged wind data at Alta (NAMR) in October 2015

## North

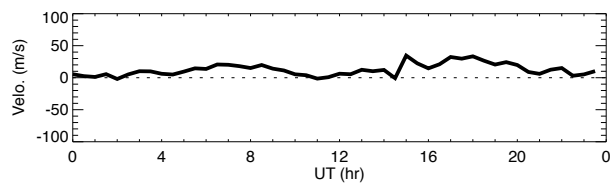
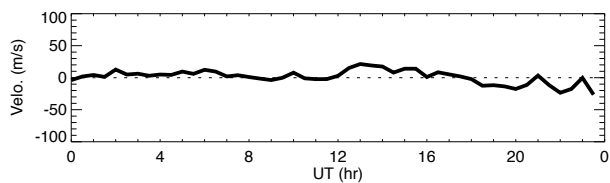
## East



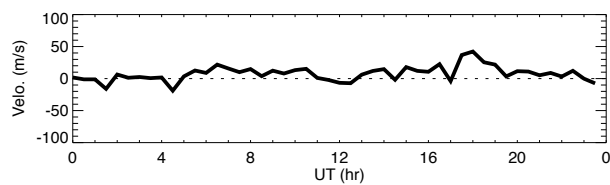
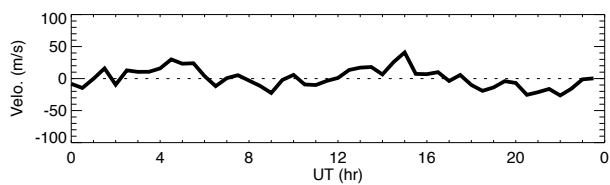
78km



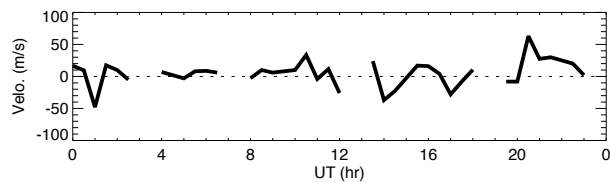
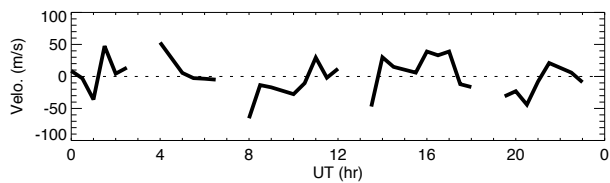
76km



74km



72km



70km