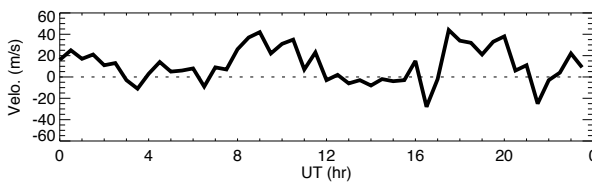
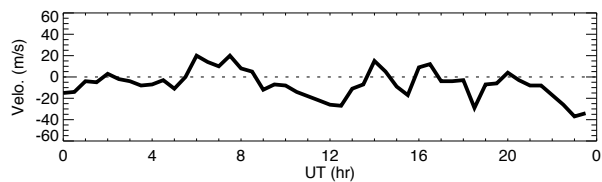


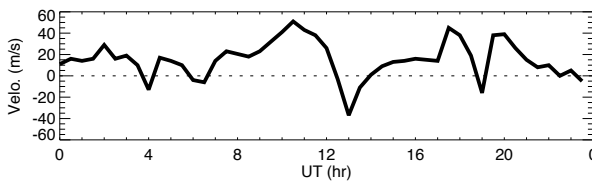
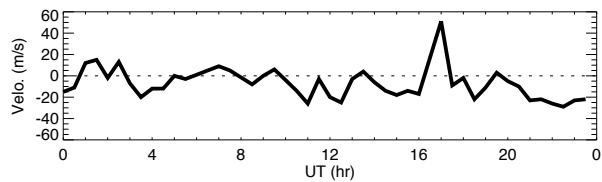
Wind data obtained by meter radar at Bjoernar on November 1, 2007

North

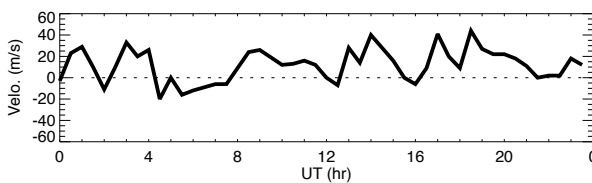
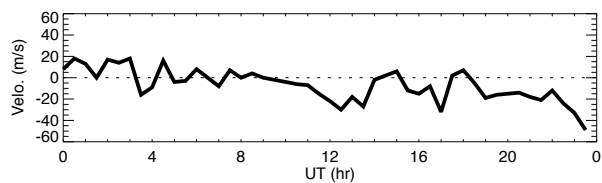
East



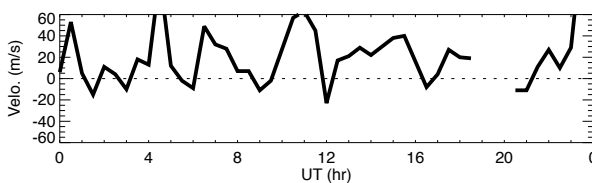
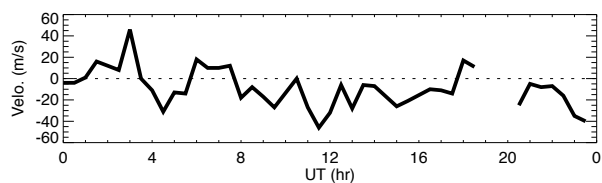
84km



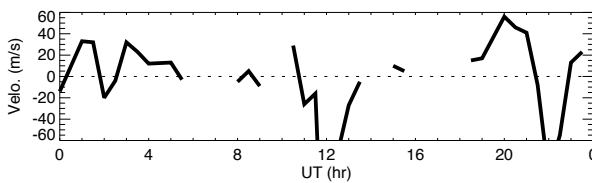
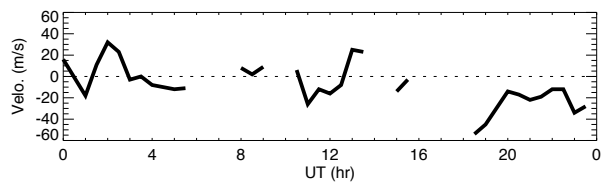
82km



80km



78km

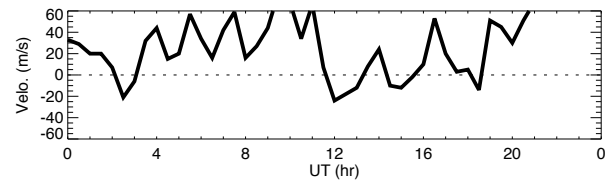
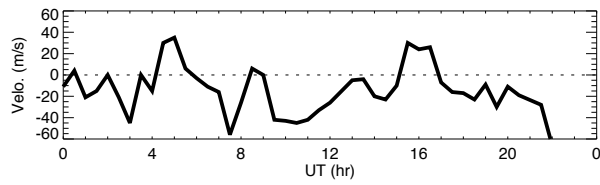


76km

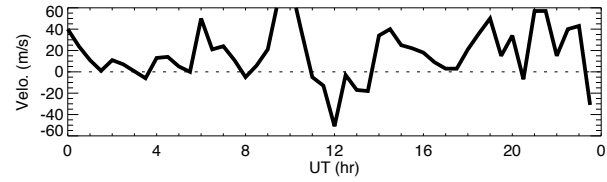
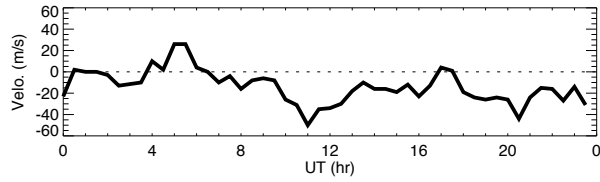
Wind data obtained by meter radar at Bjoernar on November 2, 2007

North

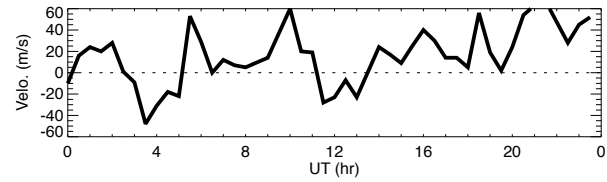
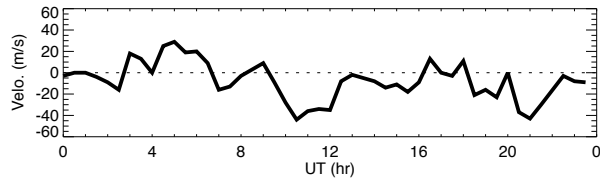
East



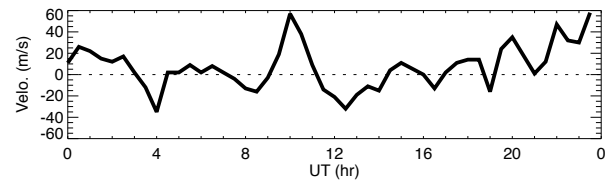
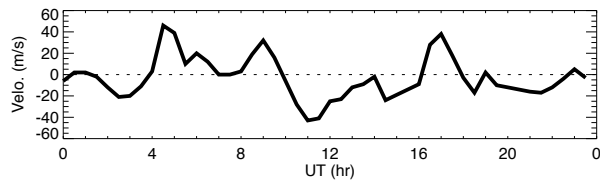
100km



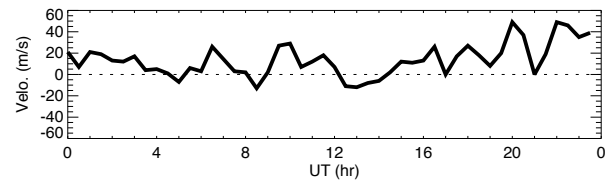
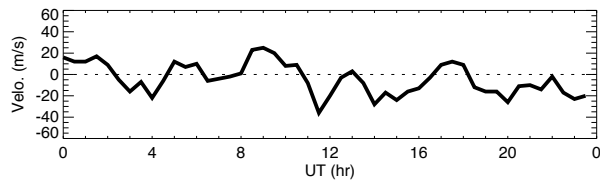
98km



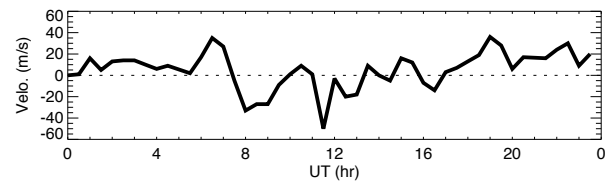
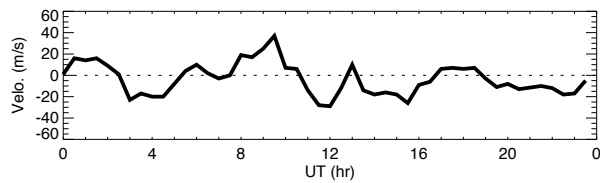
96km



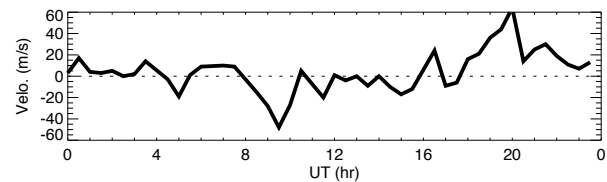
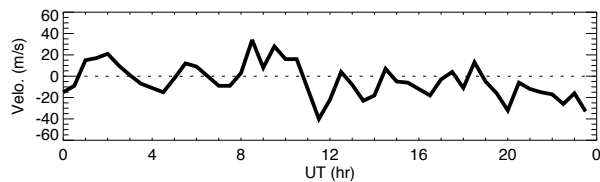
94km



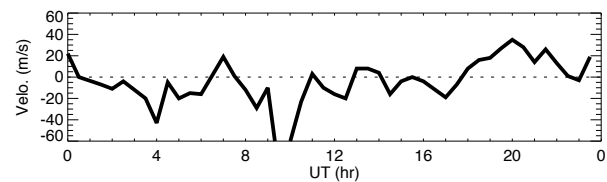
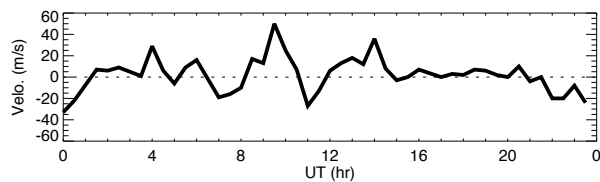
92km



90km



88km

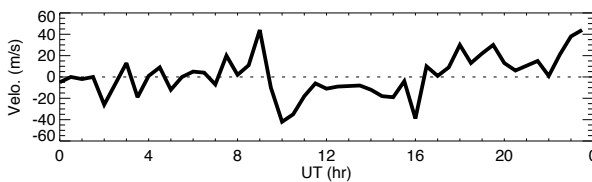
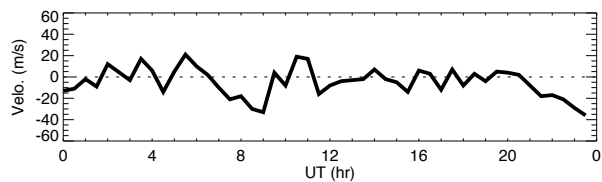


86km

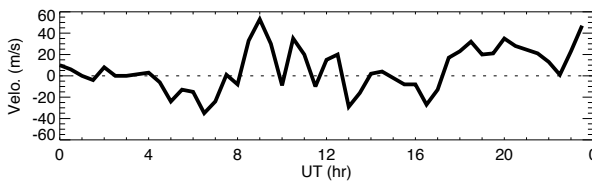
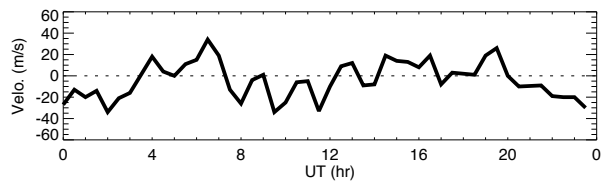
Wind data obtained by meter radar at Bjoernar on November 2, 2007

North

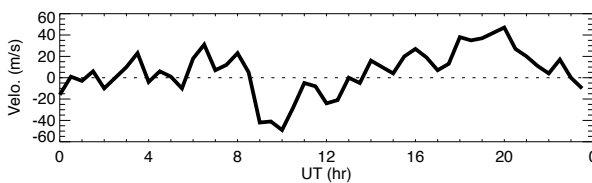
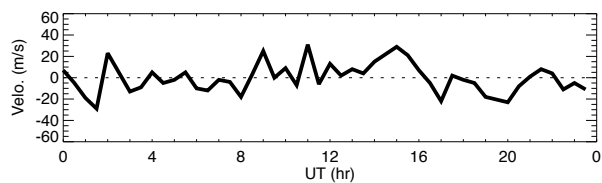
East



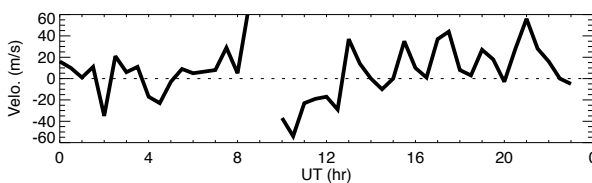
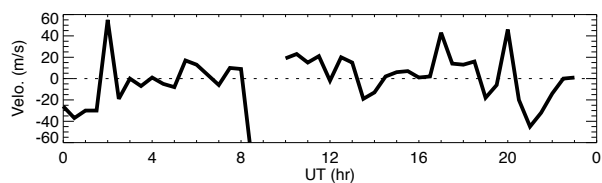
84km



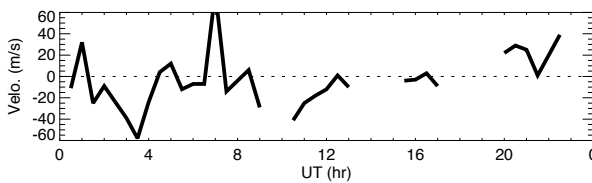
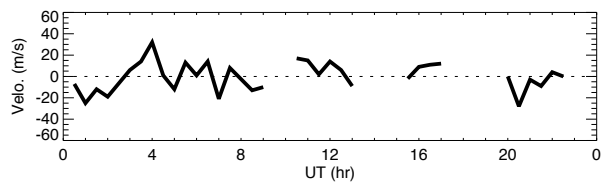
82km



80km

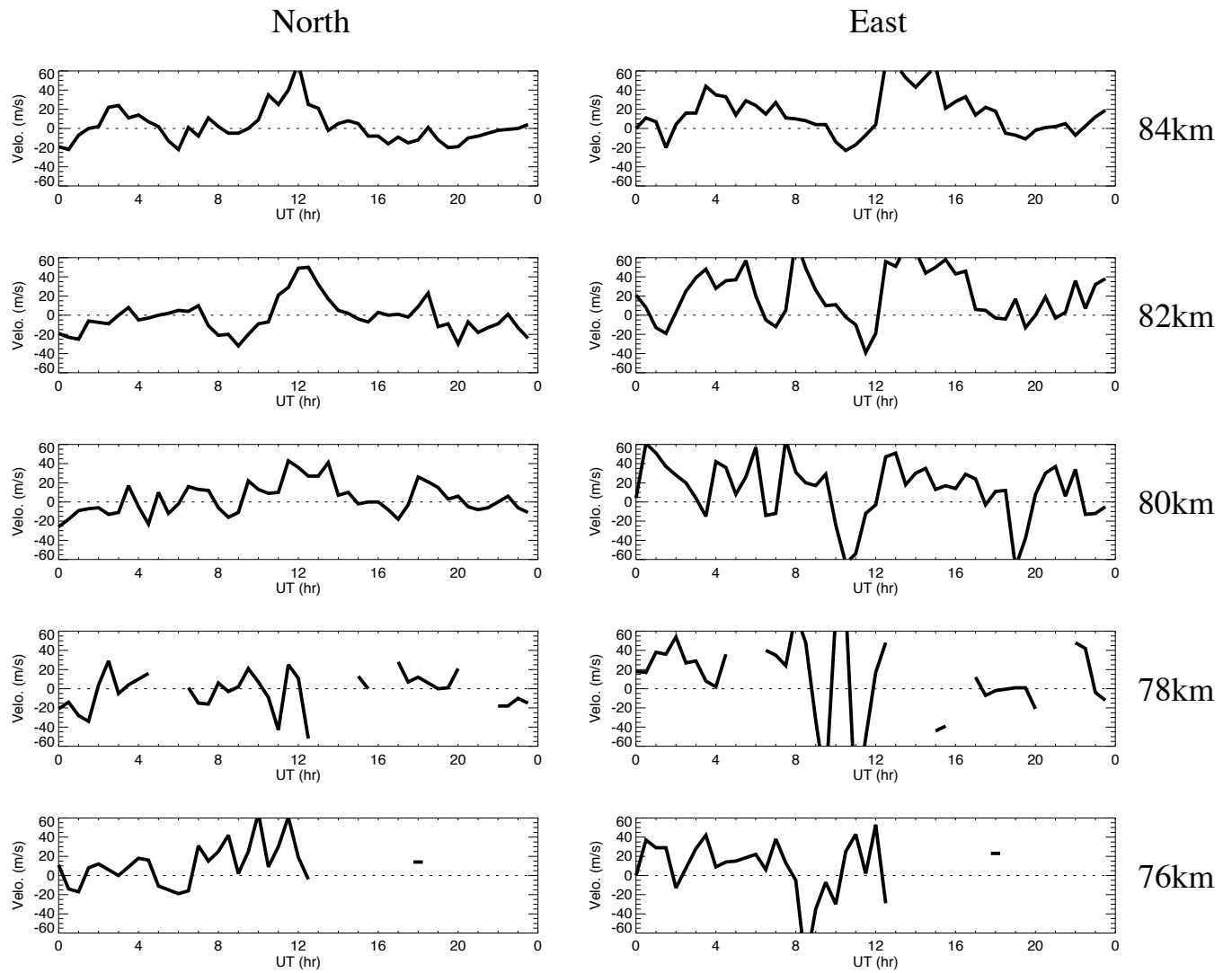


78km



76km

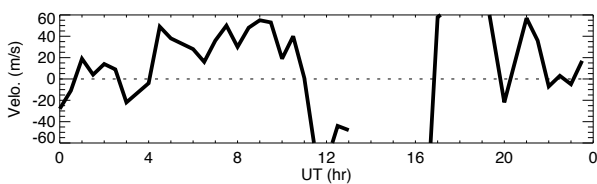
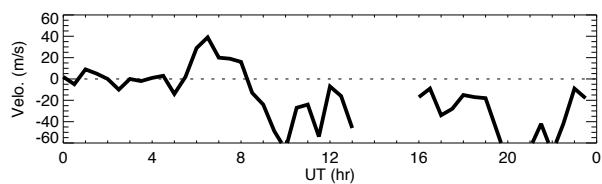
Wind data obtained by meter radar at Bjoernar on November 3, 2007



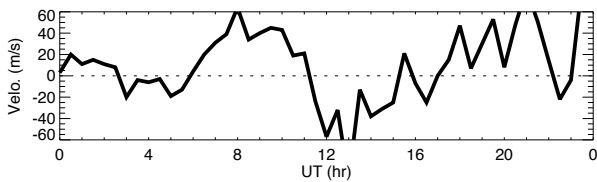
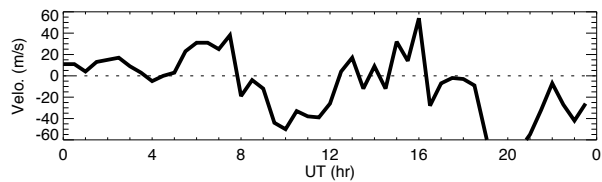
Wind data obtained by meter radar at Bjoernar on November 4, 2007

North

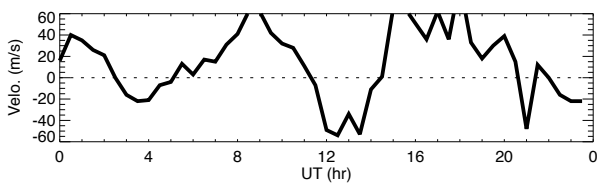
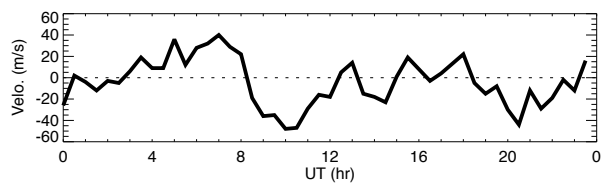
East



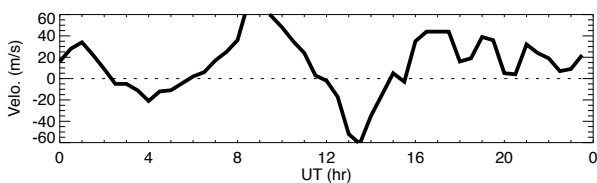
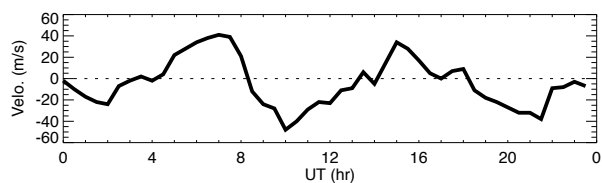
100km



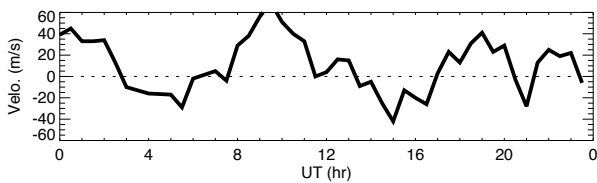
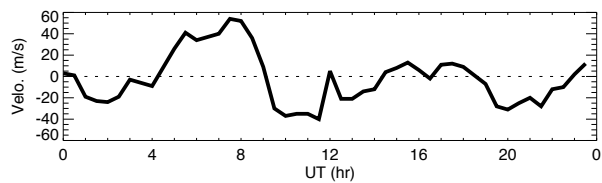
98km



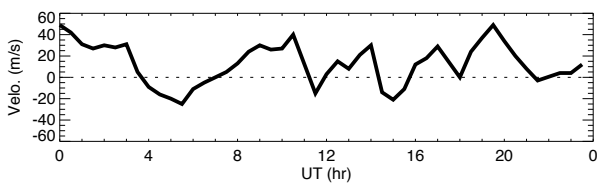
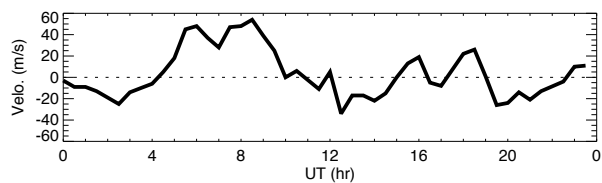
96km



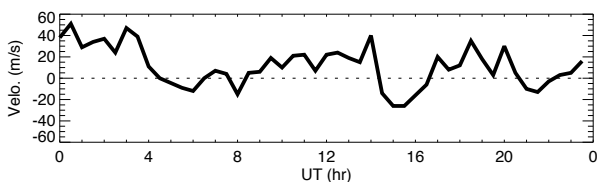
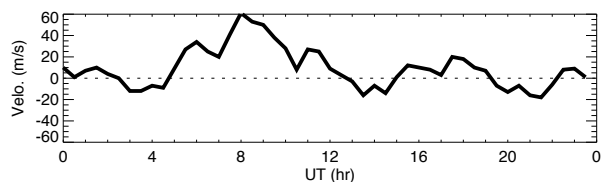
94km



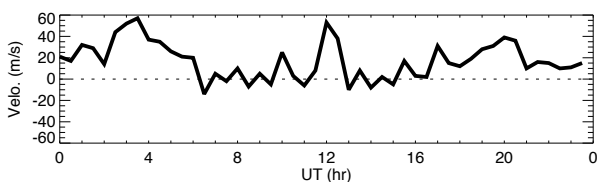
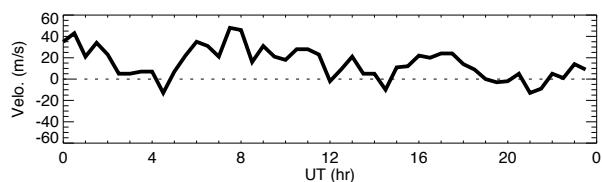
92km



90km



88km

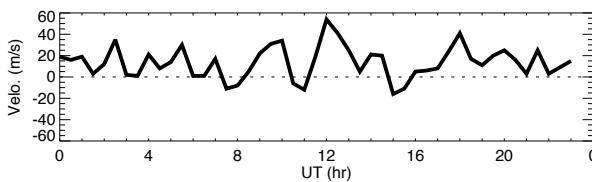
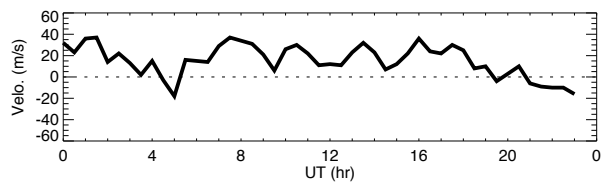


86km

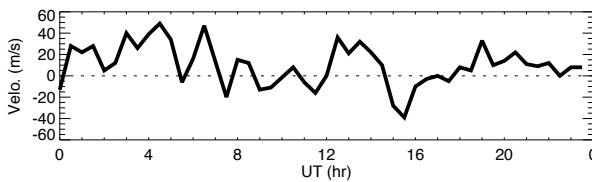
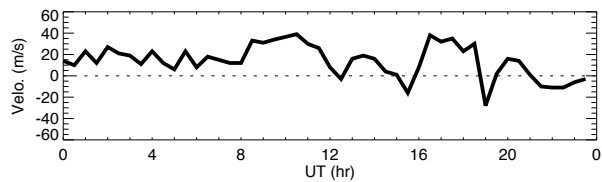
Wind data obtained by meter radar at Bjoernar on November 4, 2007

North

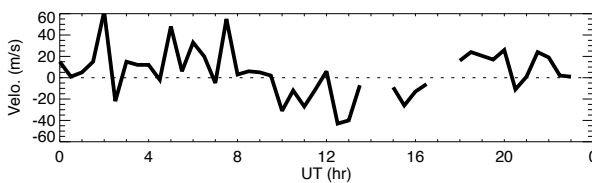
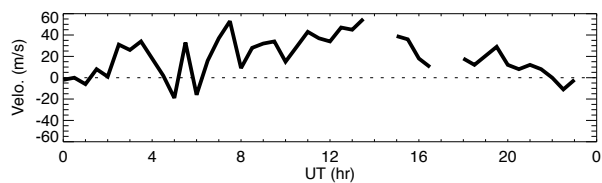
East



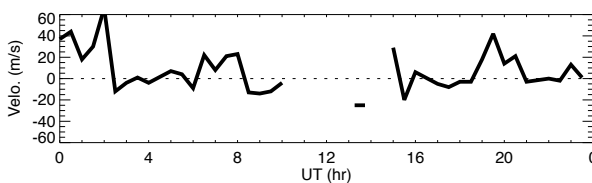
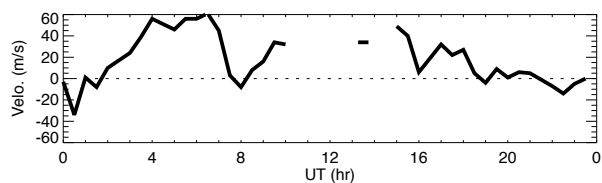
84km



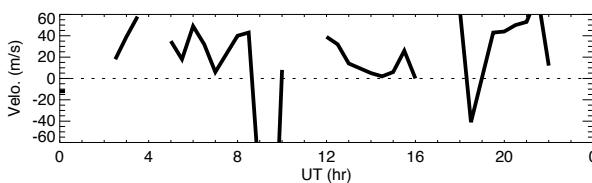
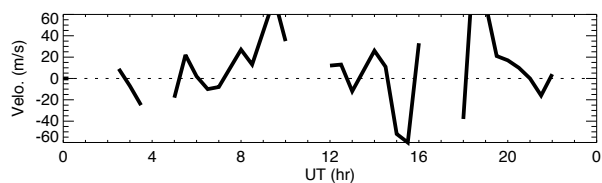
82km



80km



78km

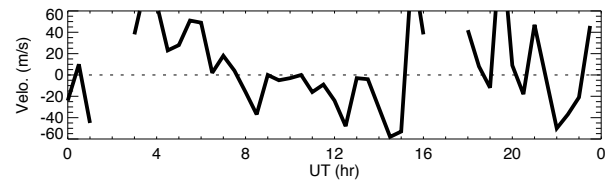
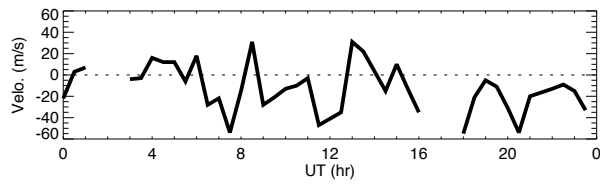


76km

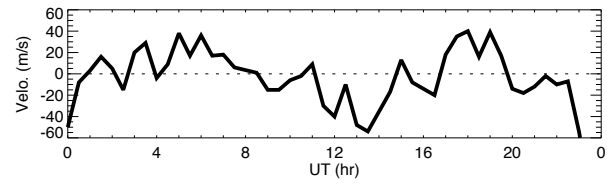
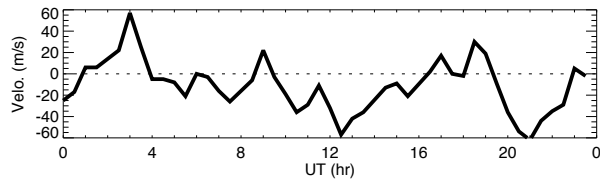
Wind data obtained by meter radar at Bjoernar on November 5, 2007

North

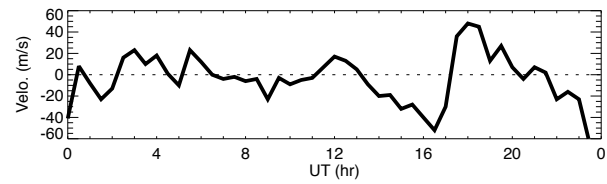
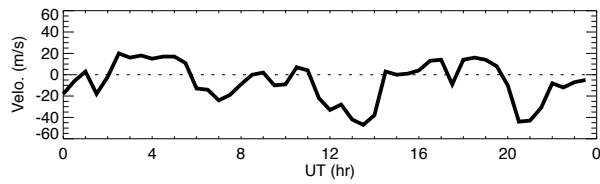
East



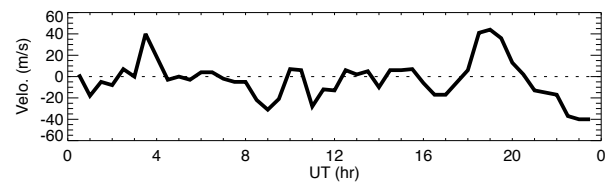
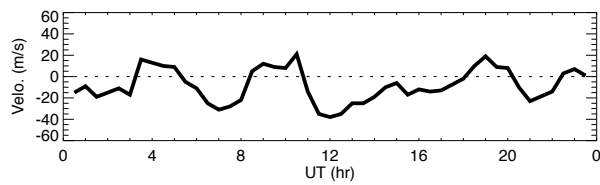
100km



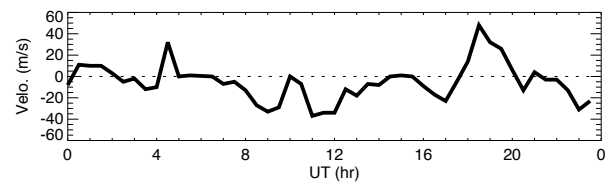
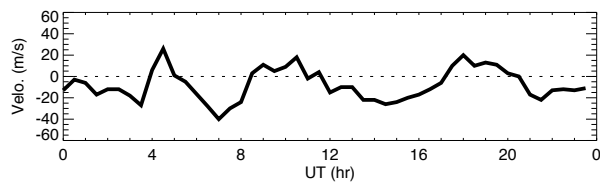
98km



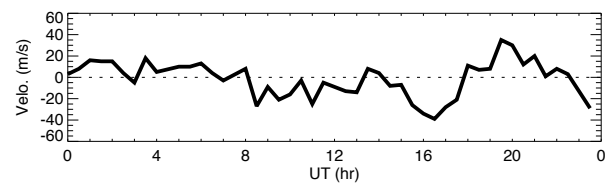
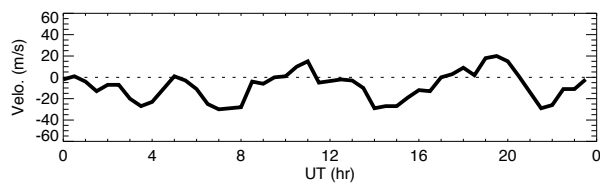
96km



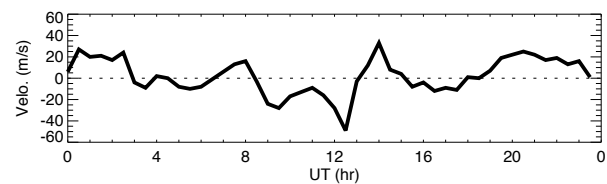
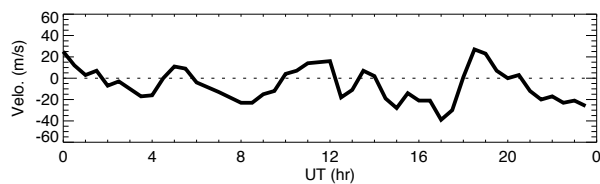
94km



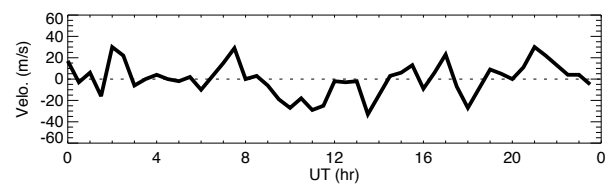
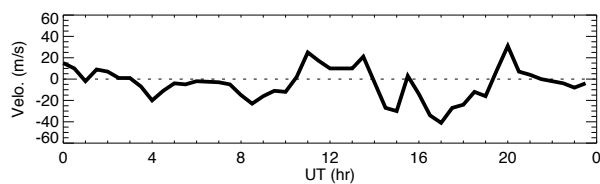
92km



90km



88km

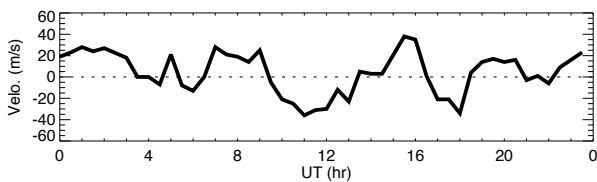
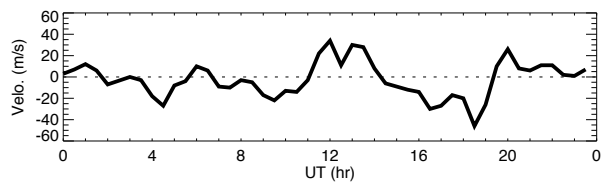


86km

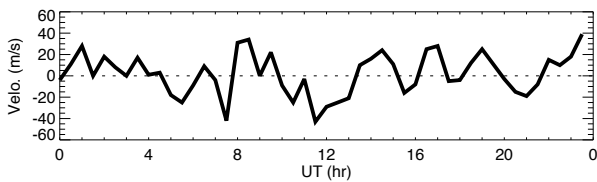
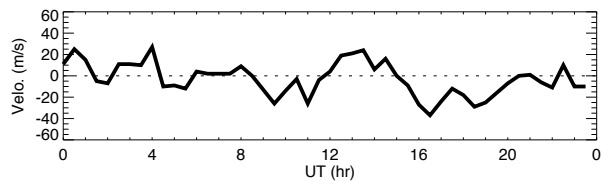
Wind data obtained by meter radar at Bjoernar on November 5, 2007

North

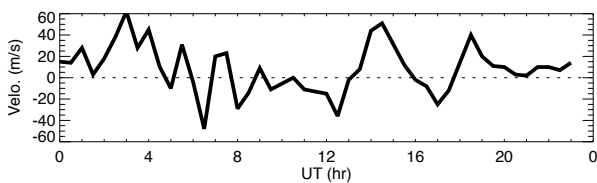
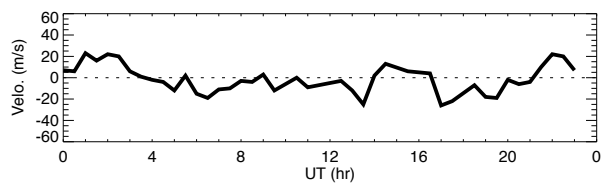
East



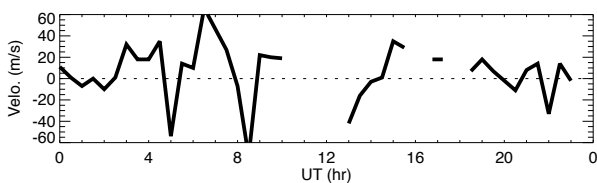
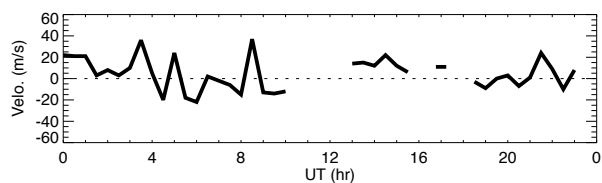
84km



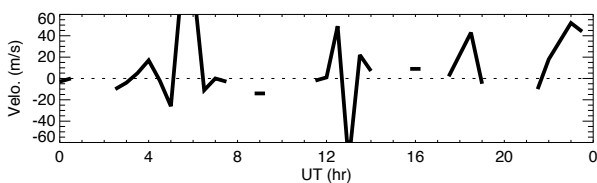
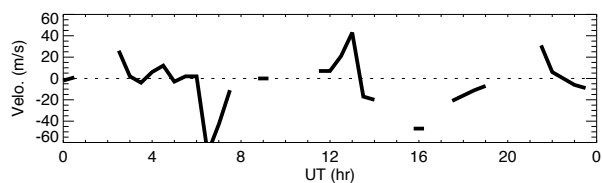
82km



80km



78km

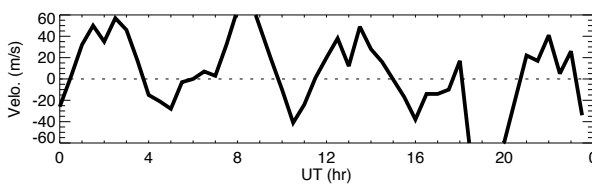
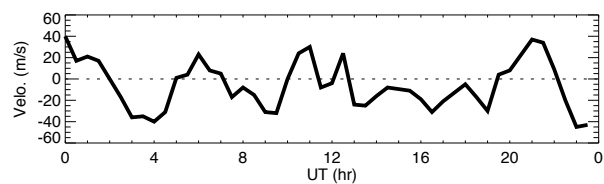


76km

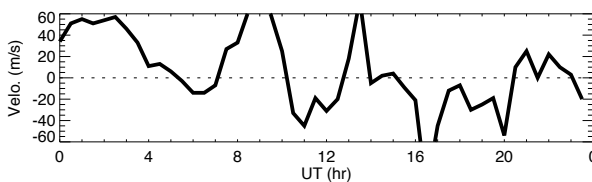
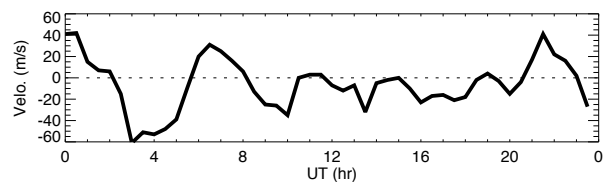
Wind data obtained by meter radar at Bjoernar on November 6, 2007

North

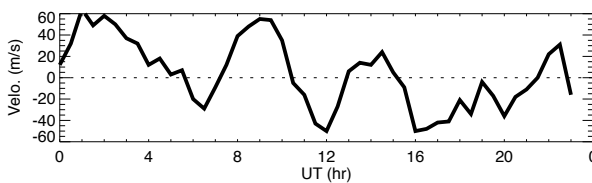
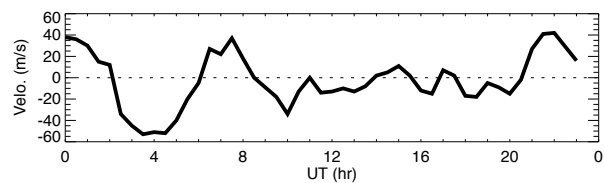
East



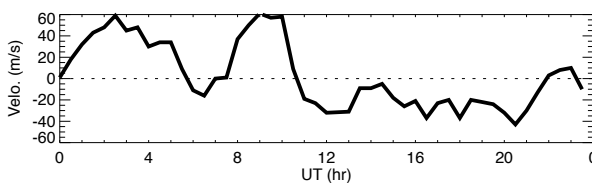
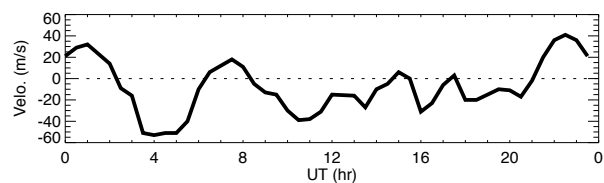
100km



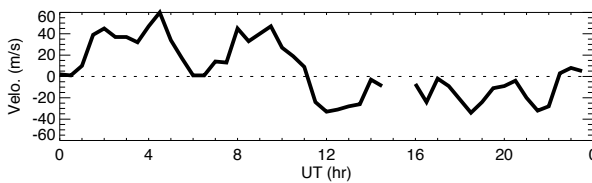
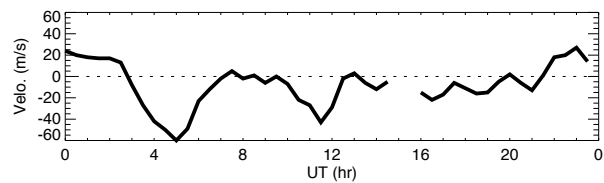
98km



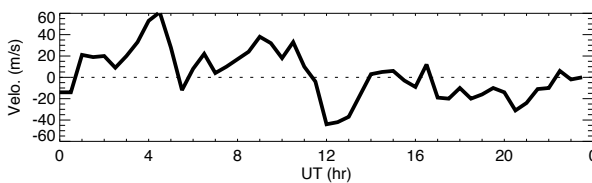
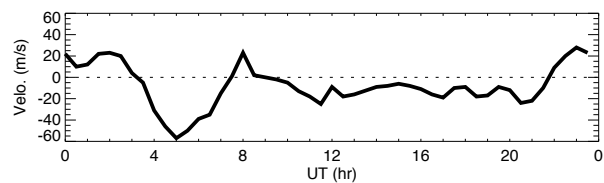
96km



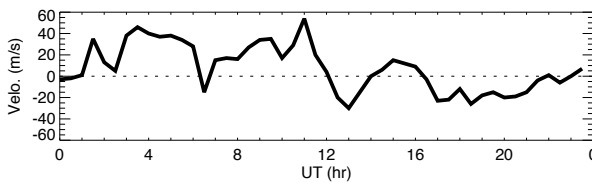
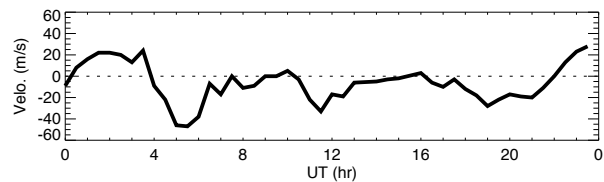
94km



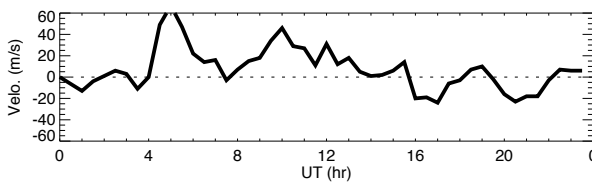
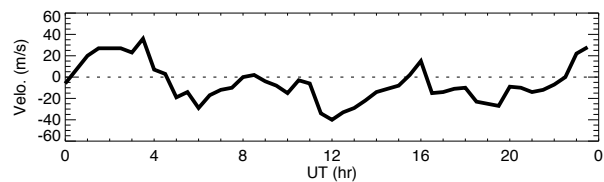
92km



90km



88km

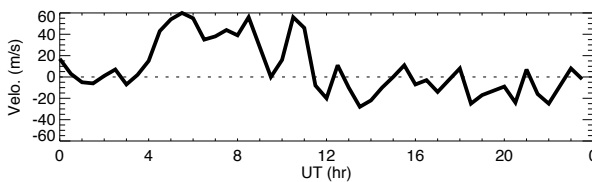
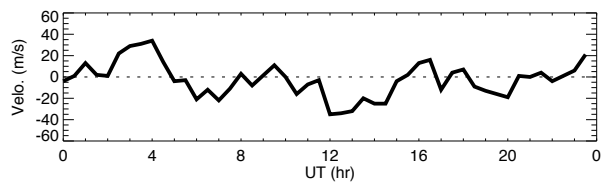


86km

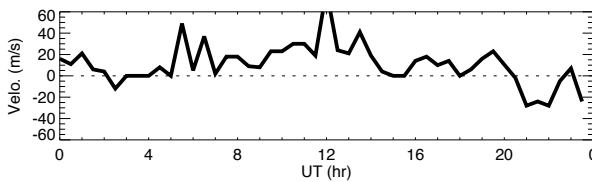
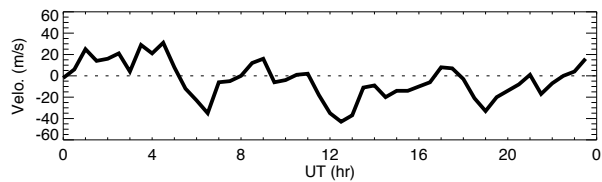
Wind data obtained by meter radar at Bjoernar on November 6, 2007

North

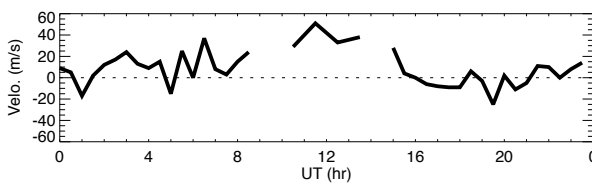
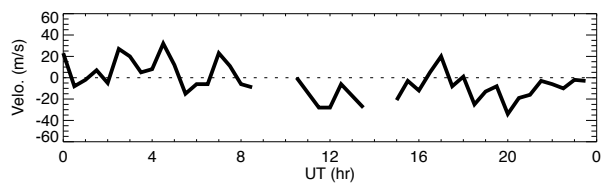
East



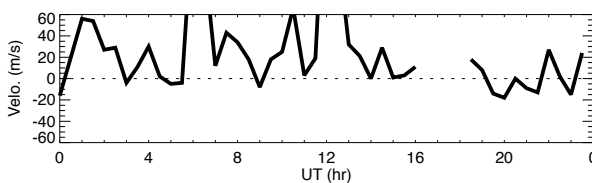
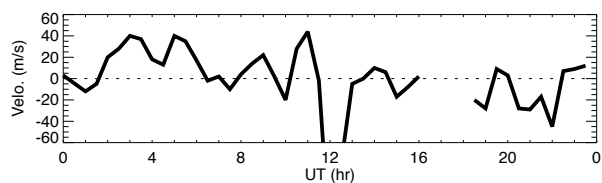
84km



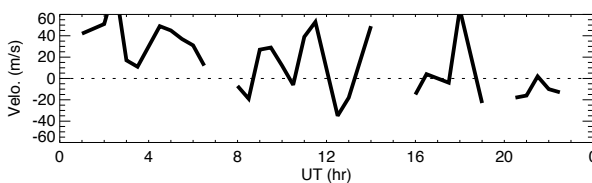
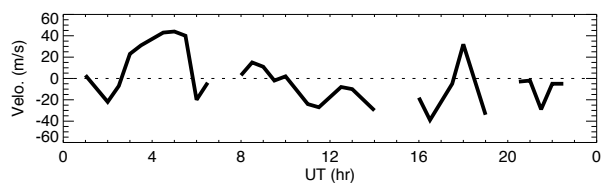
82km



80km



78km

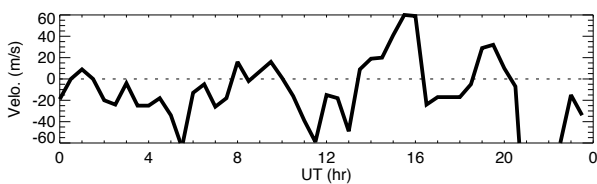
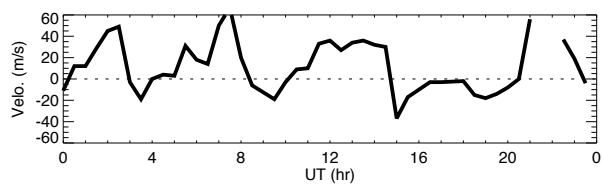


76km

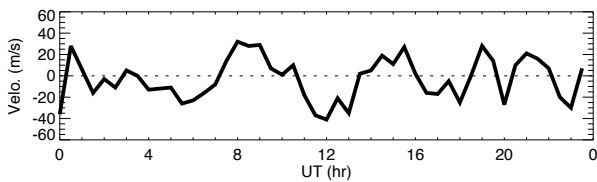
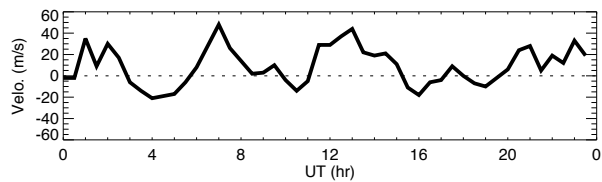
Wind data obtained by meter radar at Bjoernar on November 7, 2007

North

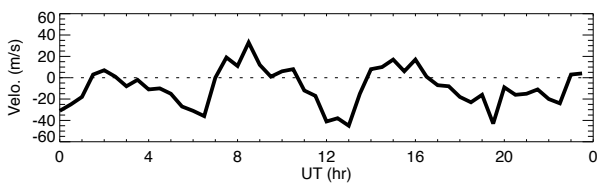
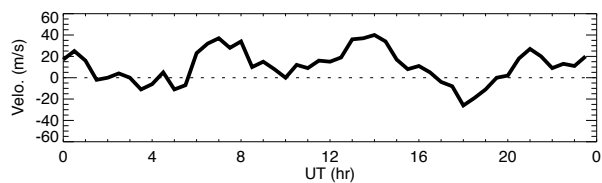
East



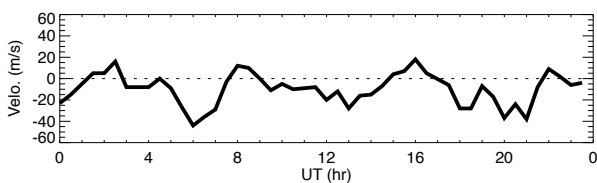
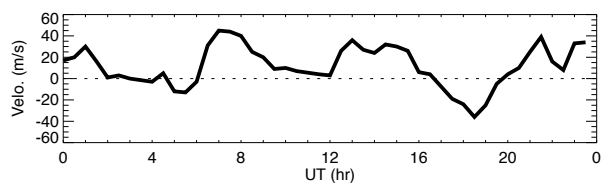
100km



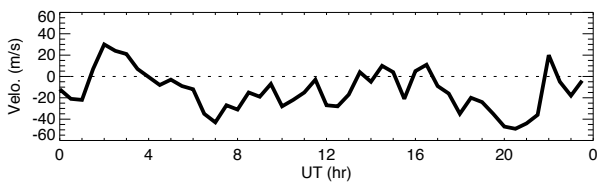
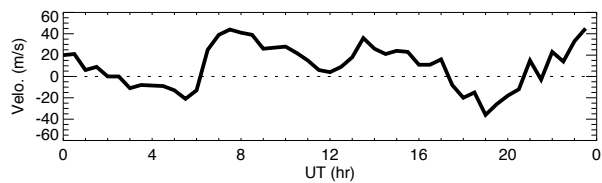
98km



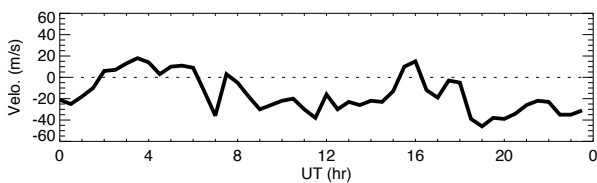
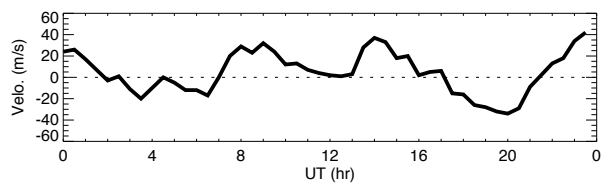
96km



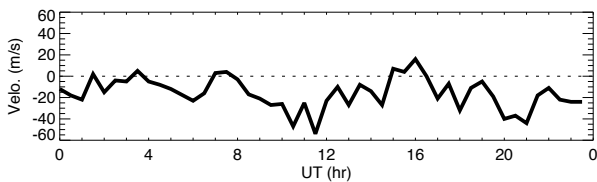
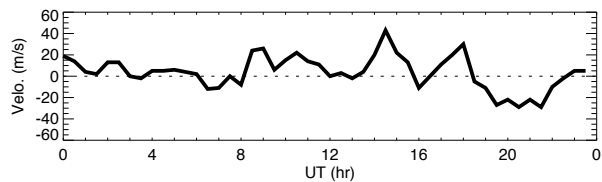
94km



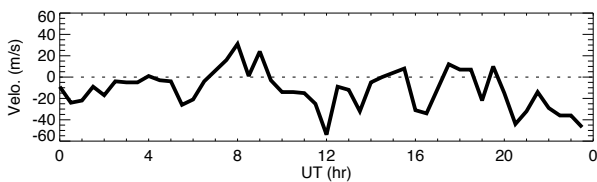
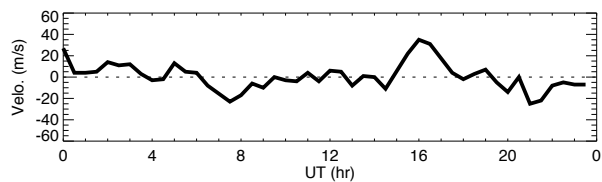
92km



90km



88km

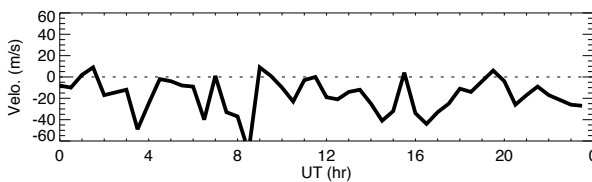
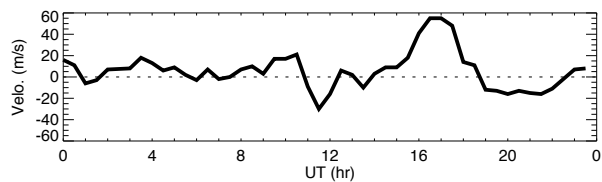


86km

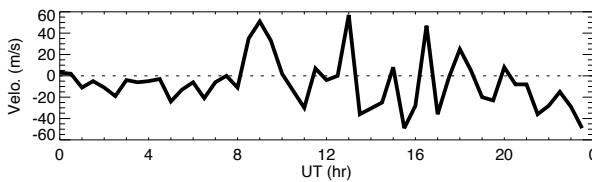
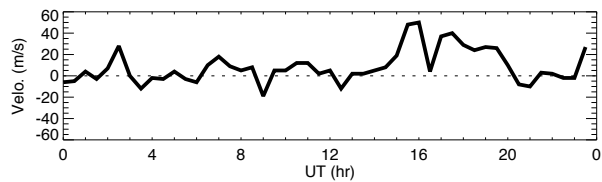
Wind data obtained by meter radar at Bjoernar on November 7, 2007

North

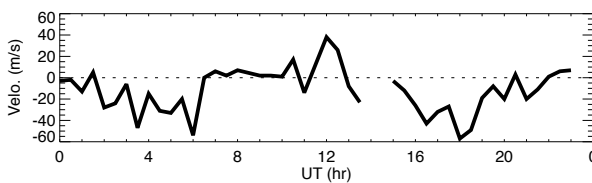
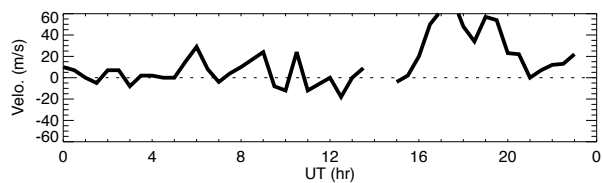
East



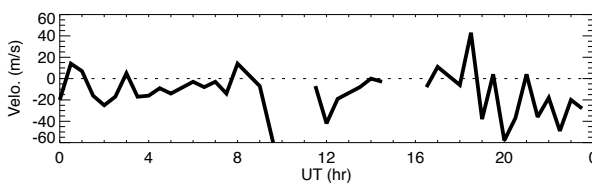
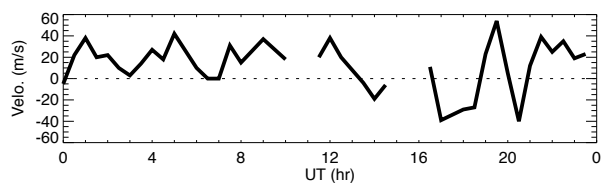
84km



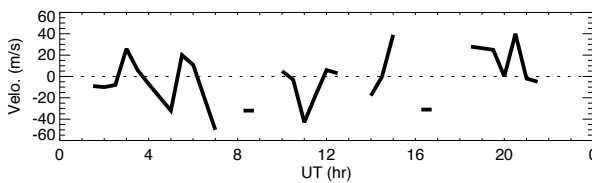
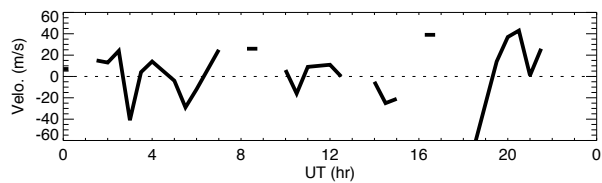
82km



80km



78km

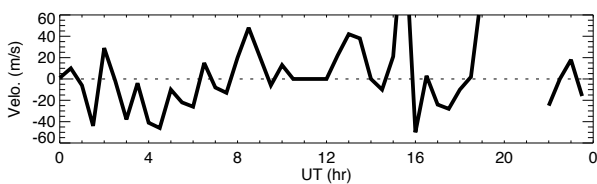
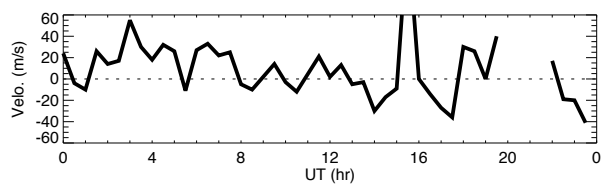


76km

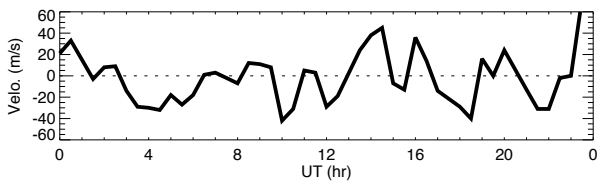
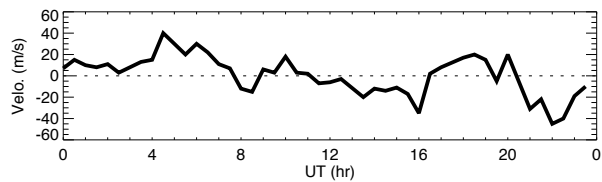
Wind data obtained by meter radar at Bjoernar on November 8, 2007

North

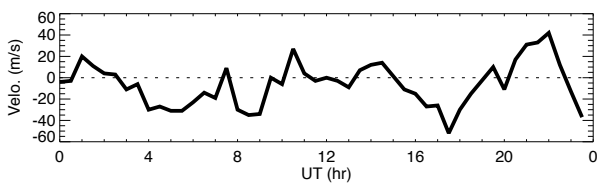
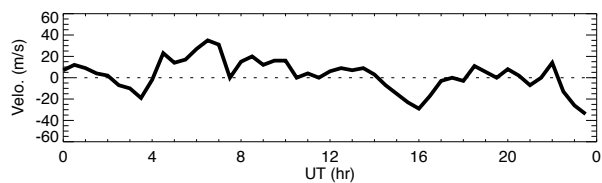
East



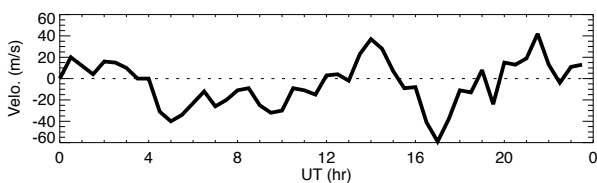
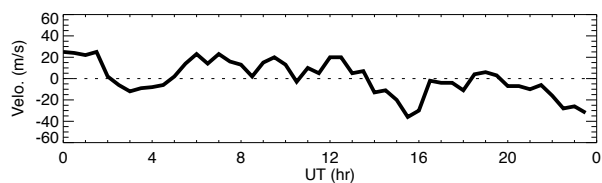
100km



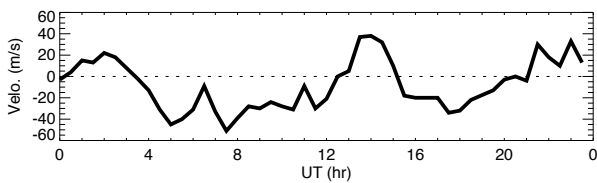
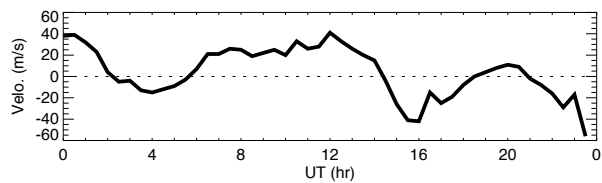
98km



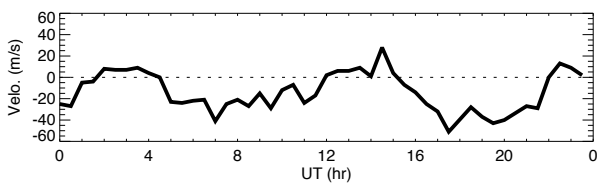
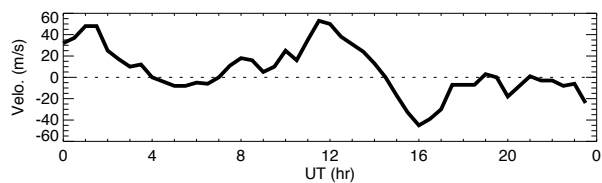
96km



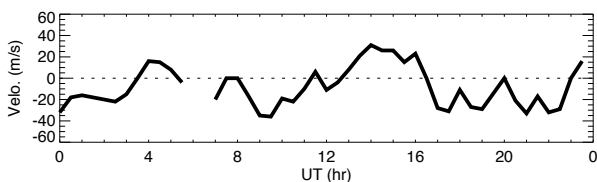
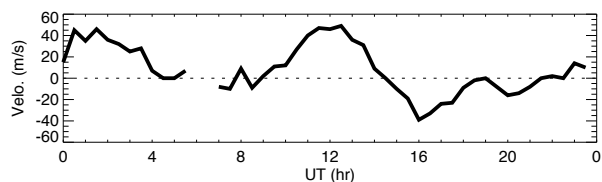
94km



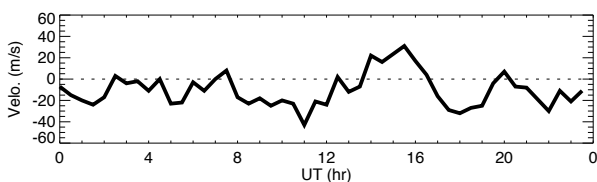
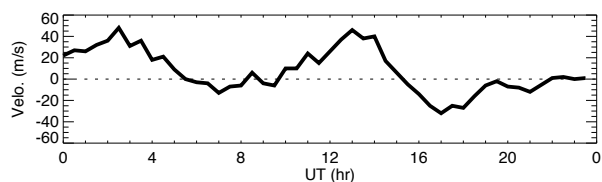
92km



90km



88km

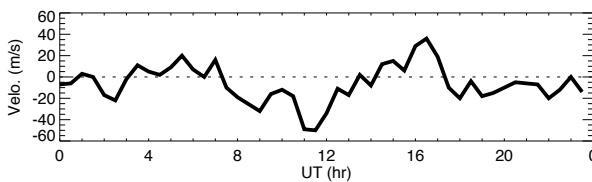
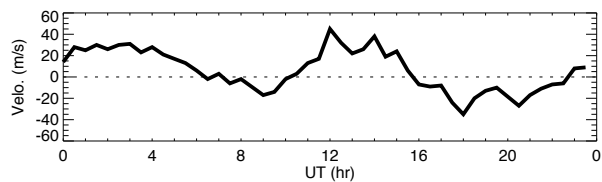


86km

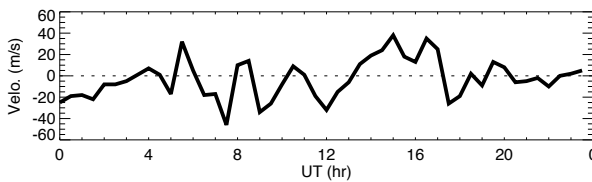
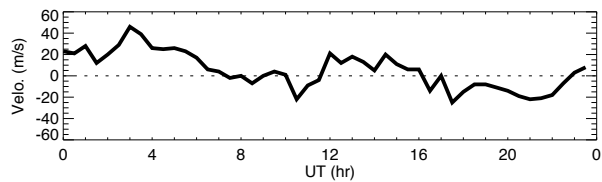
Wind data obtained by meter radar at Bjoernar on November 8, 2007

North

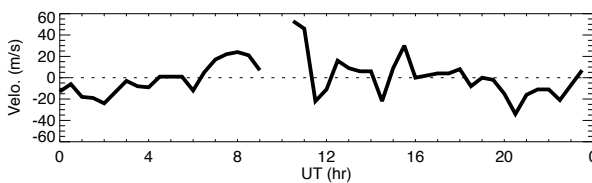
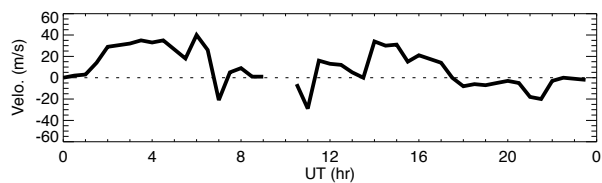
East



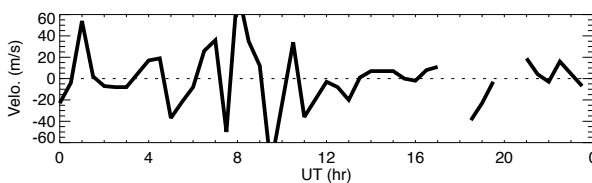
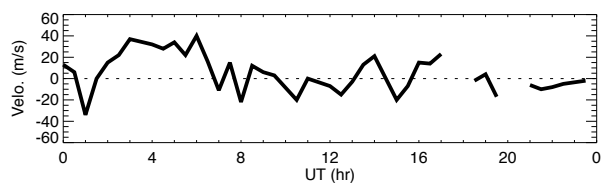
84km



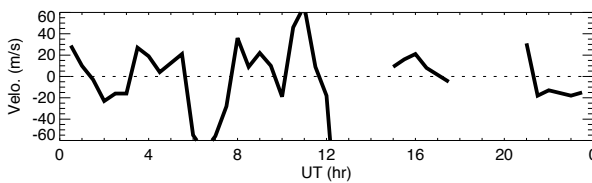
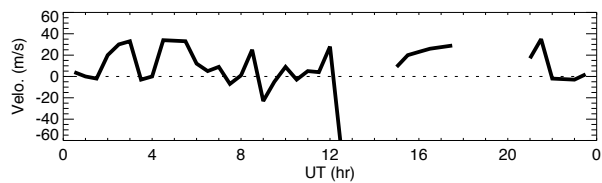
82km



80km



78km

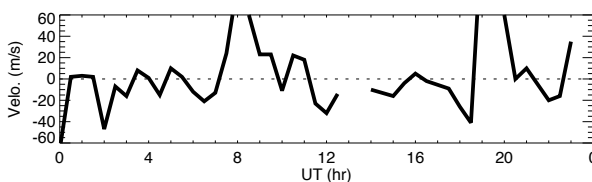
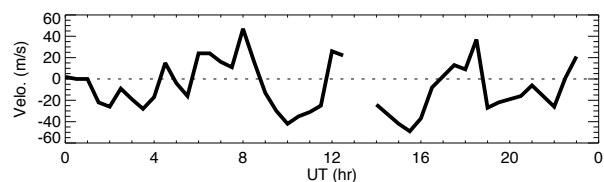


76km

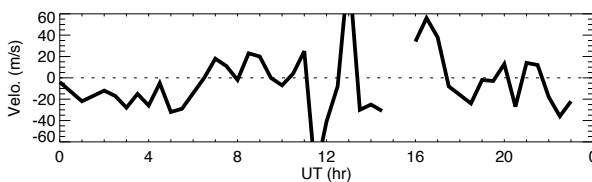
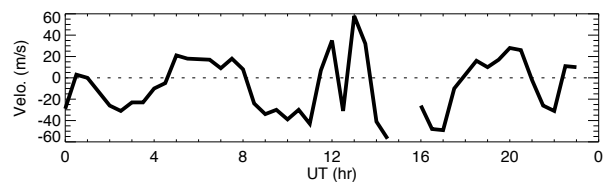
Wind data obtained by meter radar at Bjoernar on November 9, 2007

North

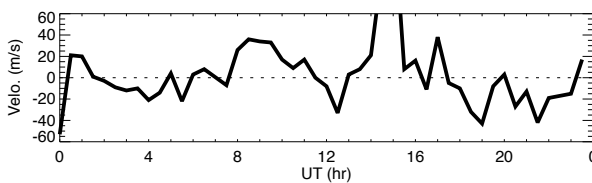
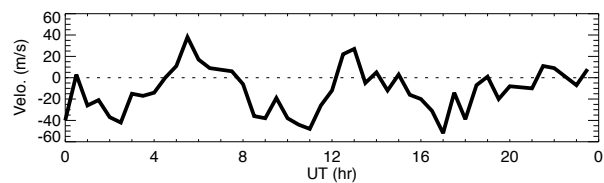
East



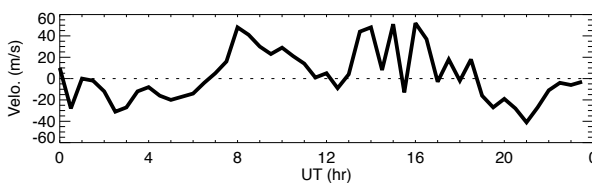
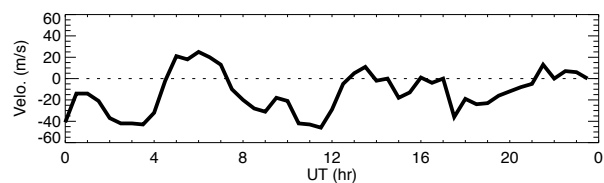
100km



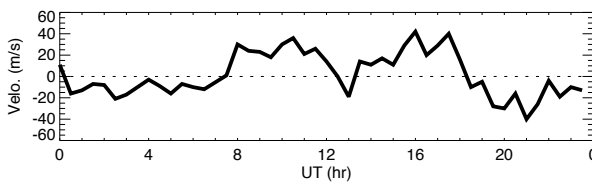
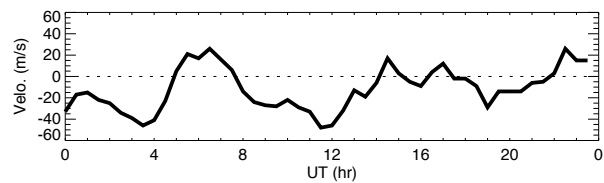
98km



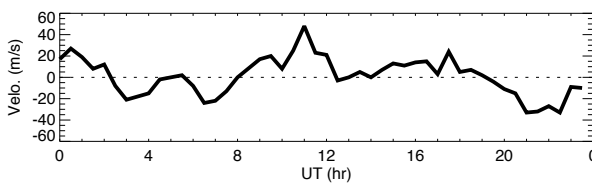
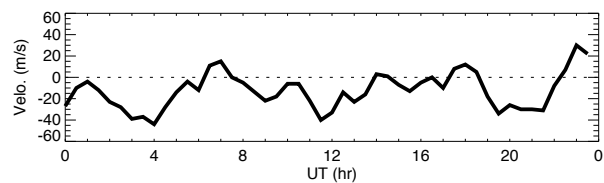
96km



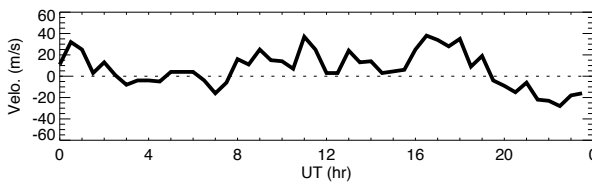
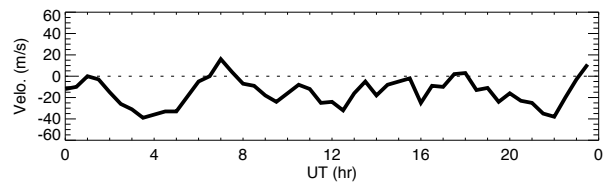
94km



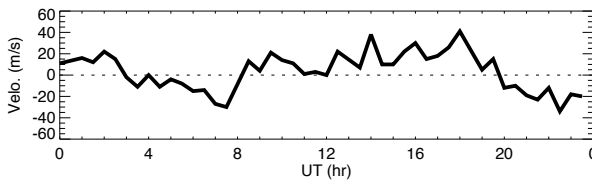
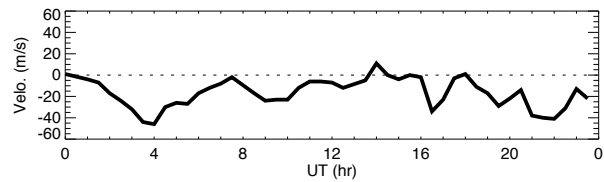
92km



90km



88km

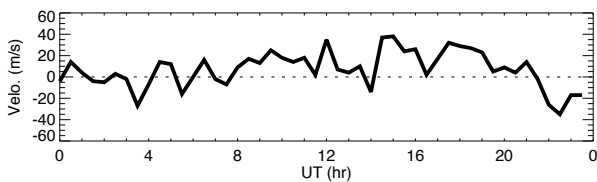
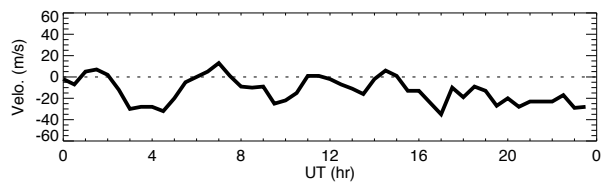


86km

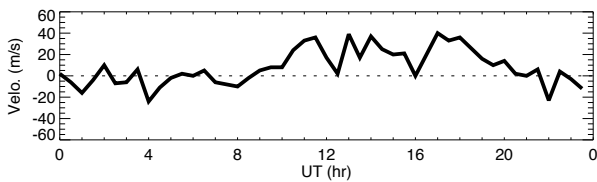
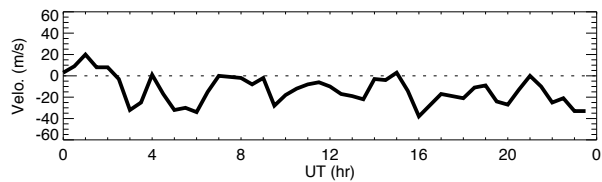
Wind data obtained by meter radar at Bjoernar on November 9, 2007

North

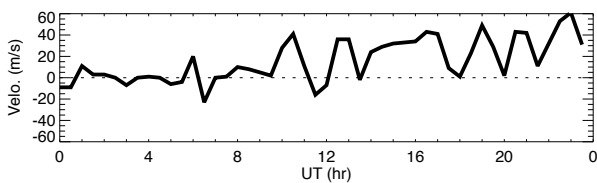
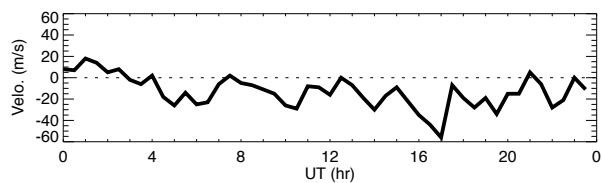
East



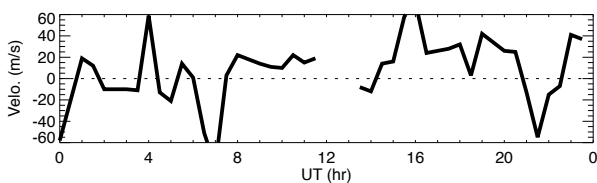
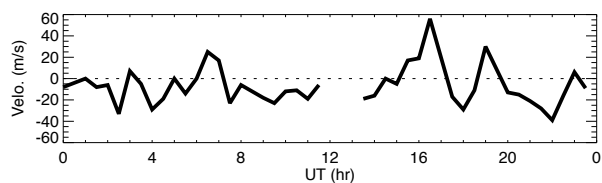
84km



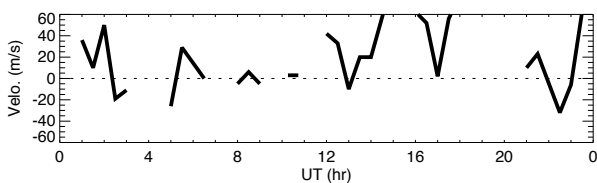
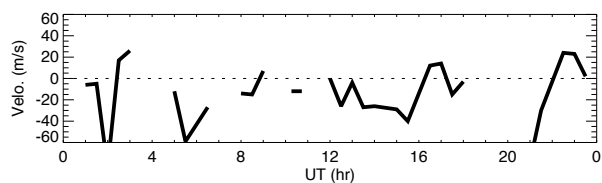
82km



80km



78km

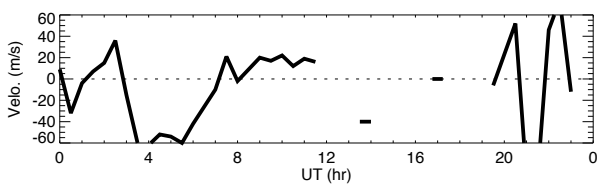
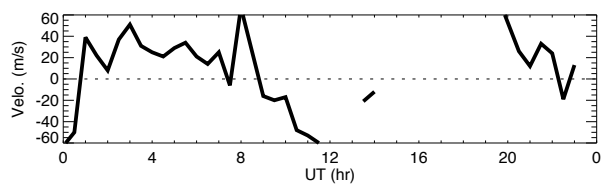


76km

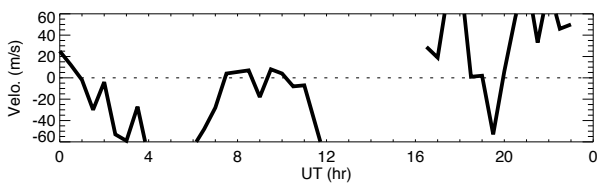
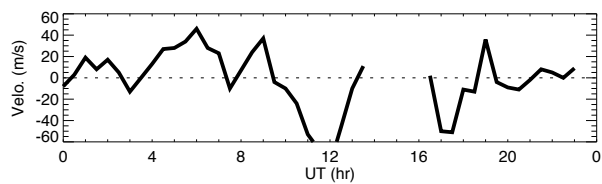
Wind data obtained by meter radar at Bjoernar on November 10, 2007

North

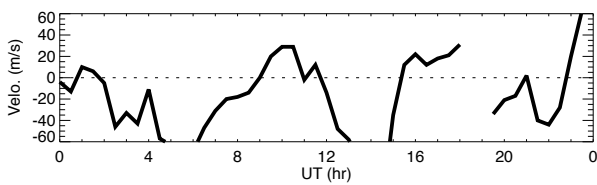
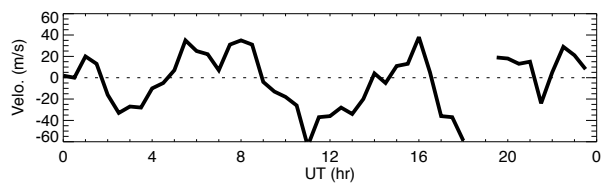
East



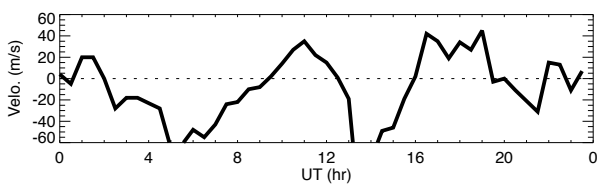
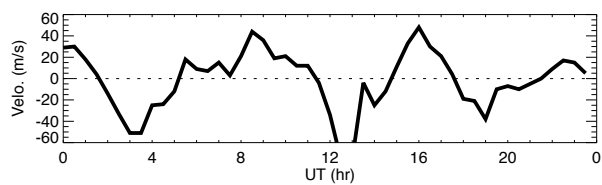
100km



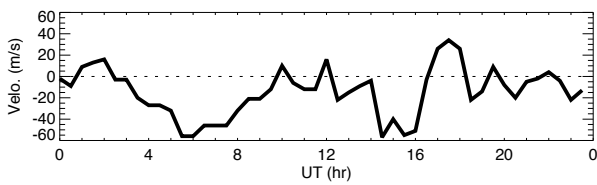
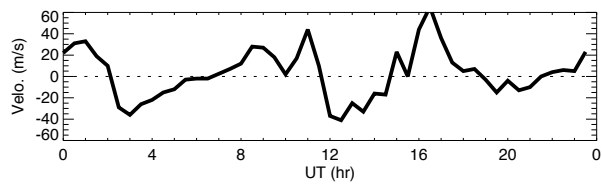
98km



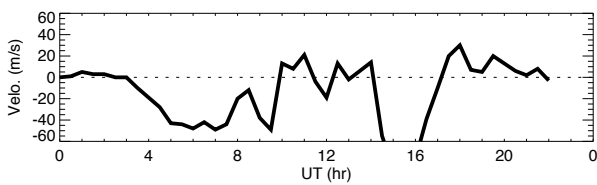
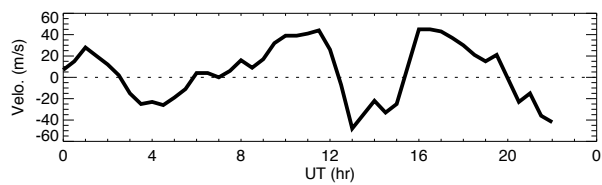
96km



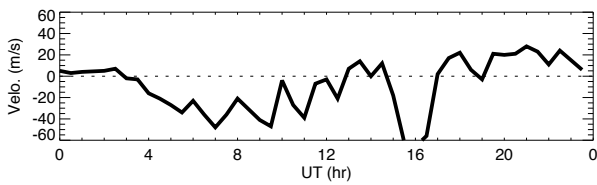
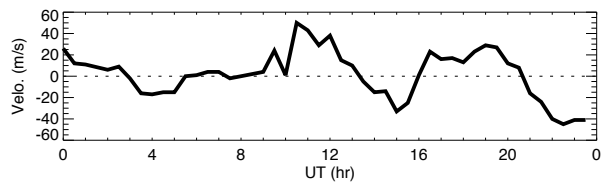
94km



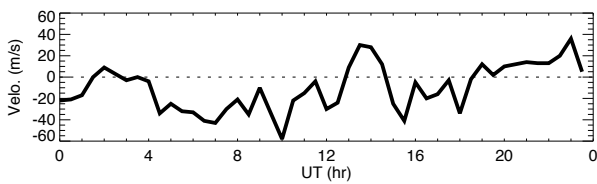
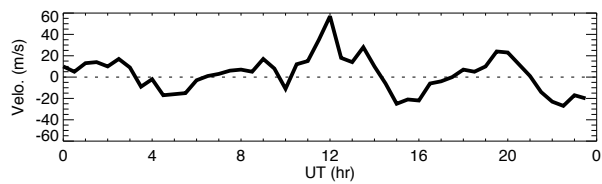
92km



90km



88km

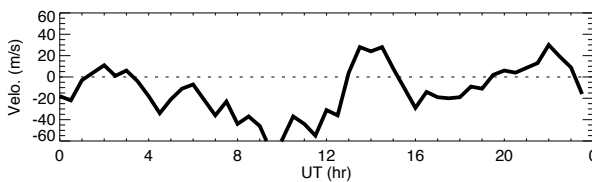
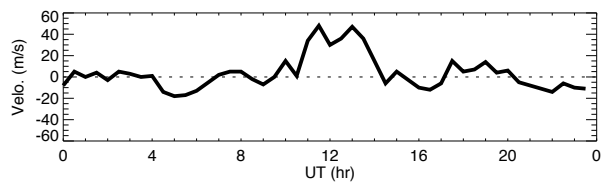


86km

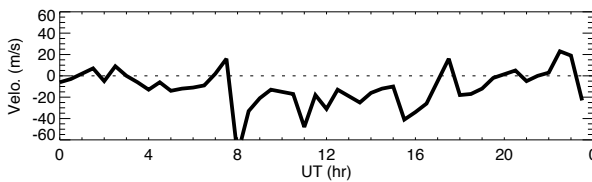
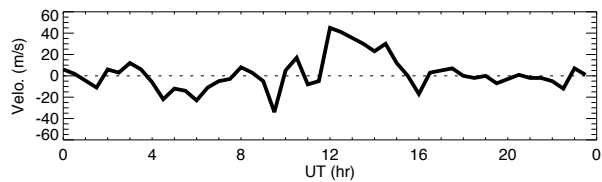
Wind data obtained by meter radar at Bjoernar on November 10, 2007

North

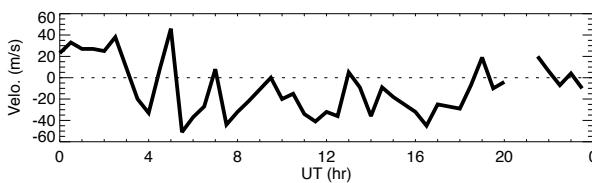
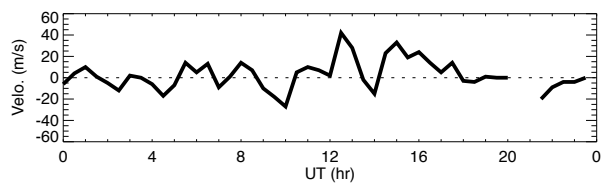
East



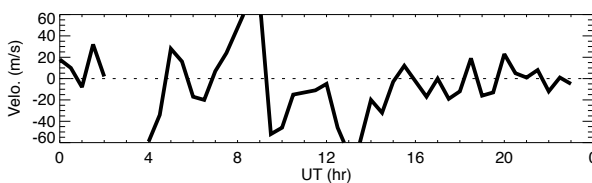
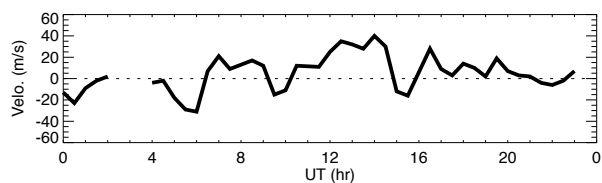
84km



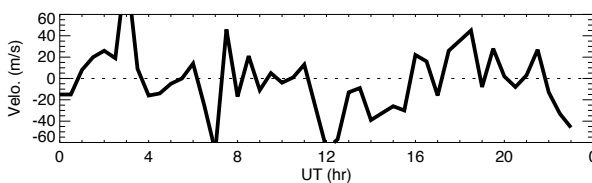
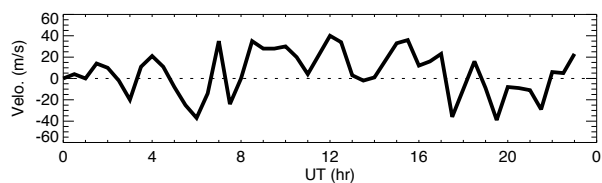
82km



80km

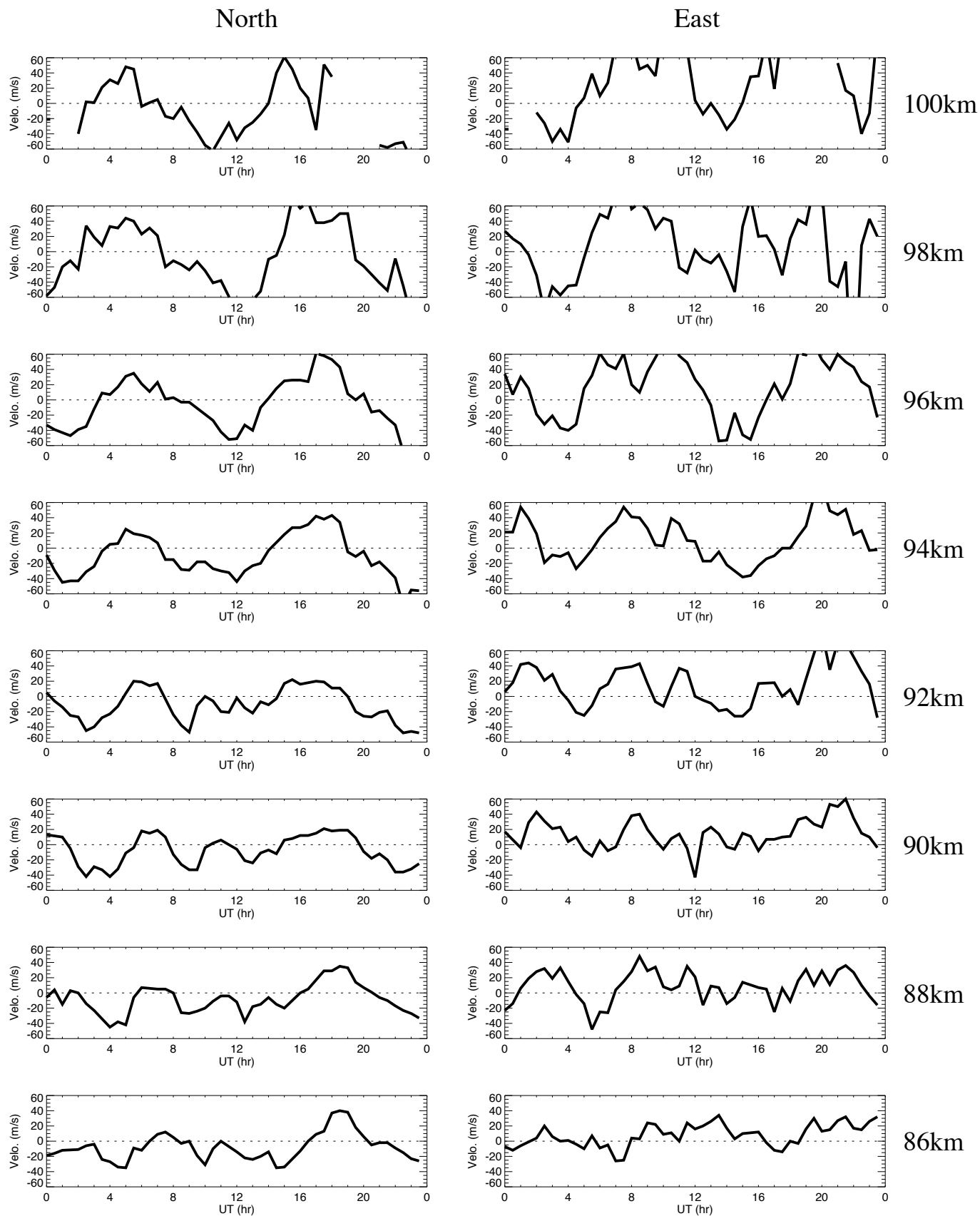


78km



76km

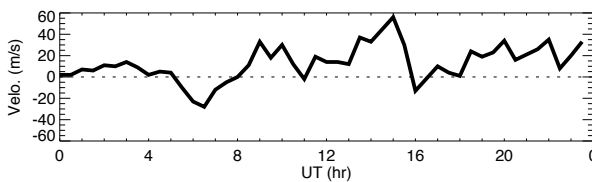
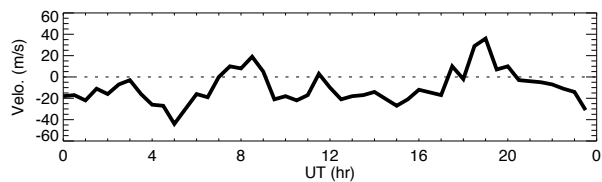
Wind data obtained by meter radar at Bjoernar on November 11, 2007



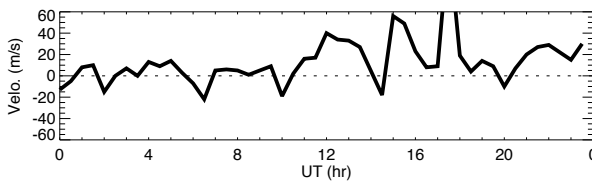
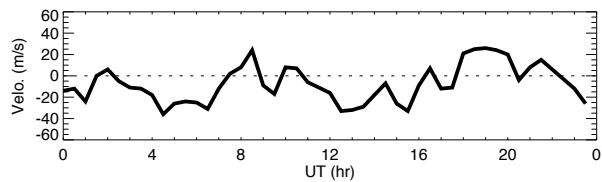
Wind data obtained by meter radar at Bjoernar on November 11, 2007

North

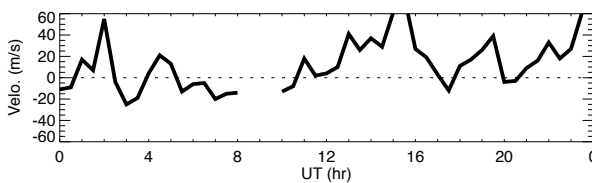
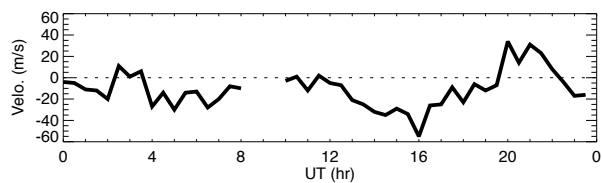
East



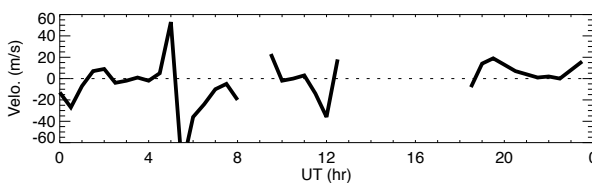
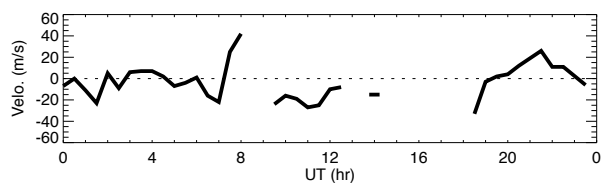
84km



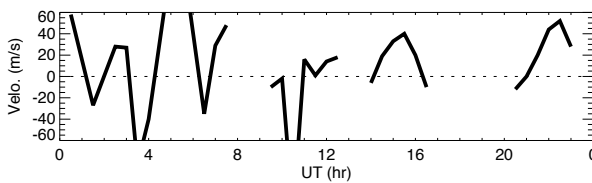
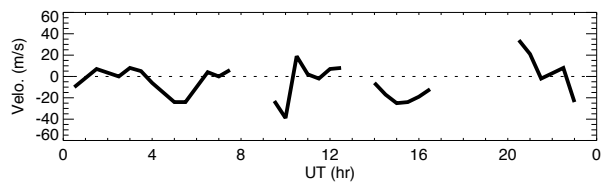
82km



80km



78km

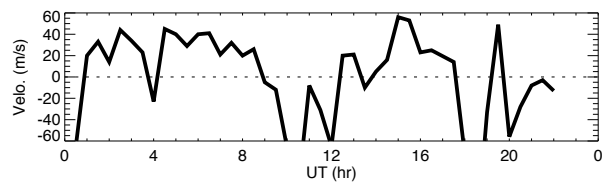
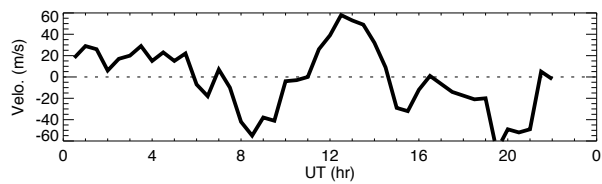


76km

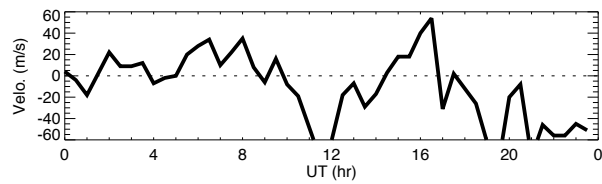
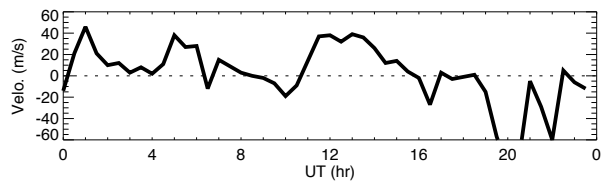
Wind data obtained by meter radar at Bjoernar on November 12, 2007

North

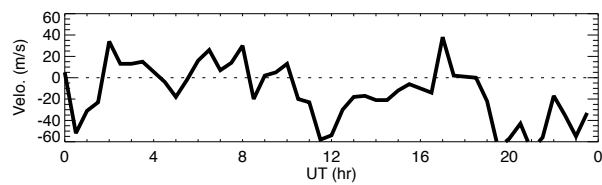
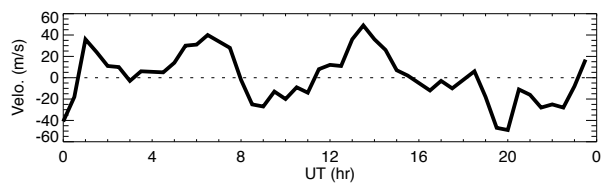
East



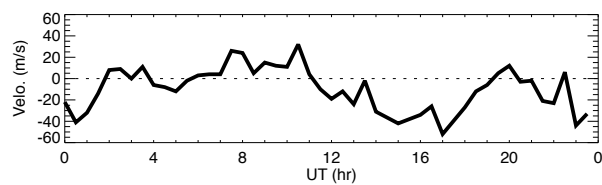
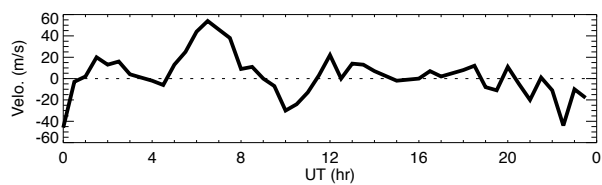
100km



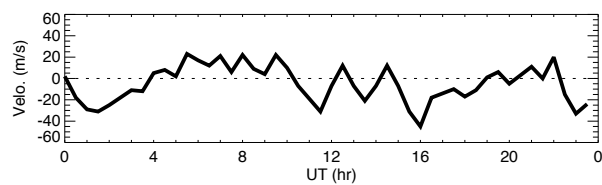
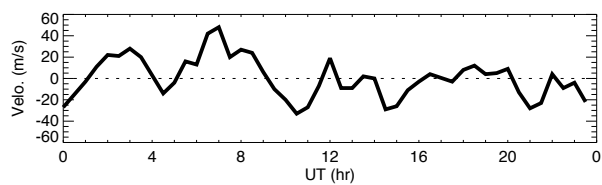
98km



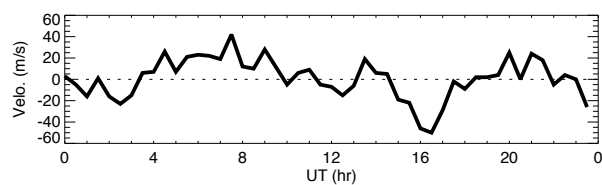
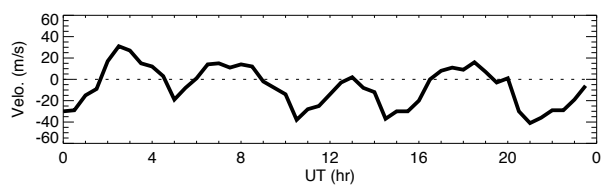
96km



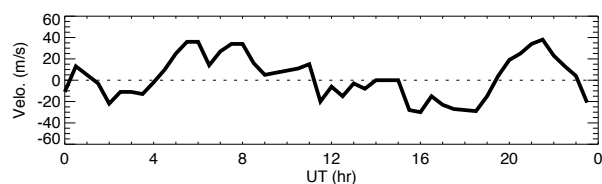
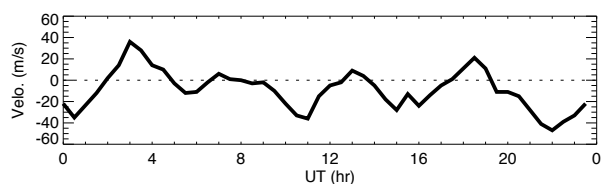
94km



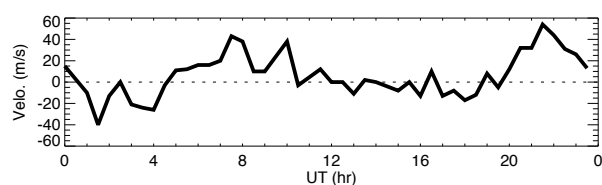
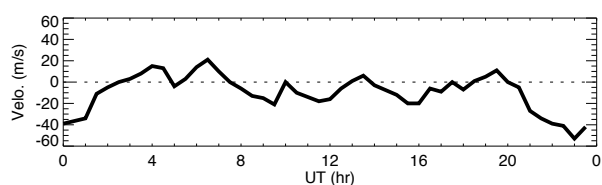
92km



90km



88km

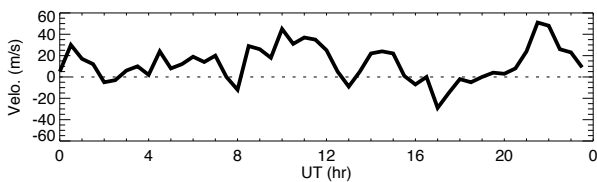
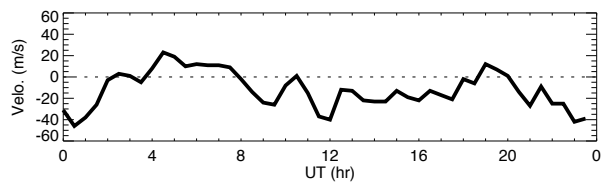


86km

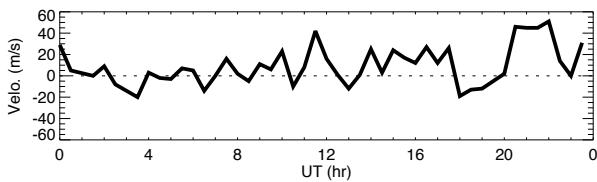
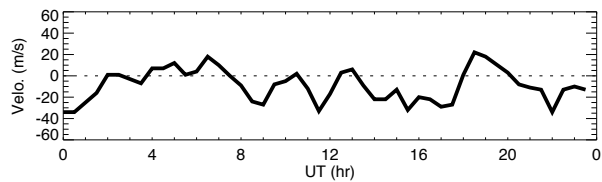
Wind data obtained by meter radar at Bjoernar on November 12, 2007

North

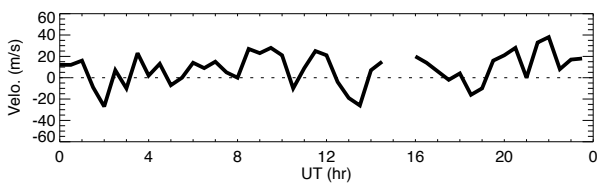
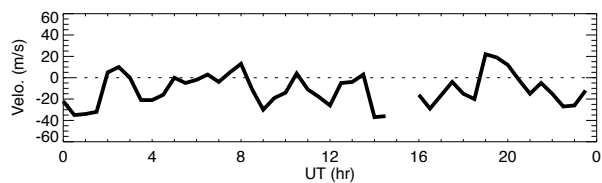
East



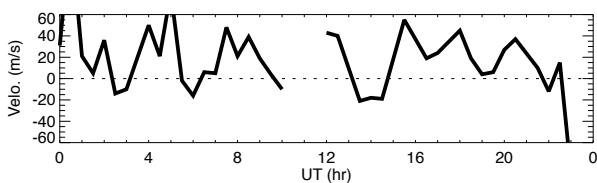
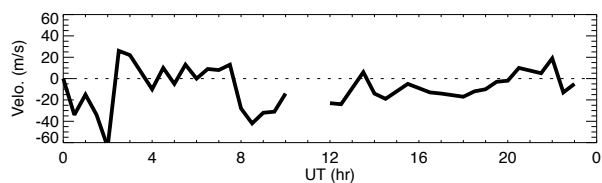
84km



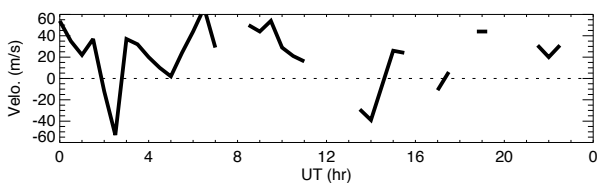
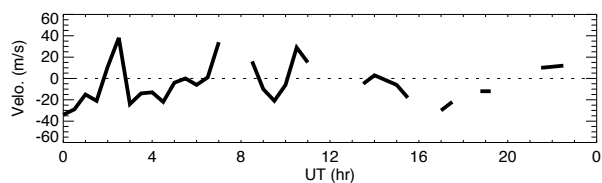
82km



80km



78km

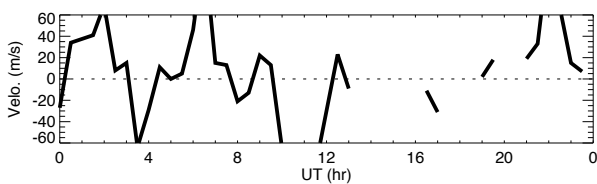
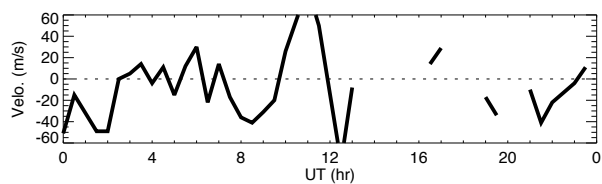


76km

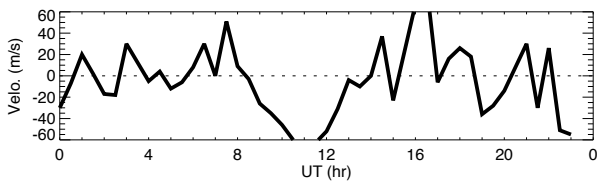
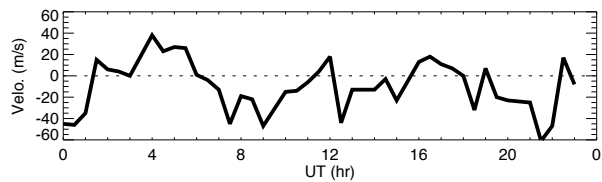
Wind data obtained by meter radar at Bjoernar on November 13, 2007

North

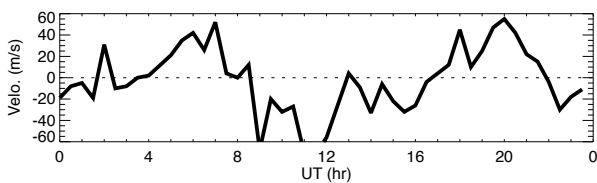
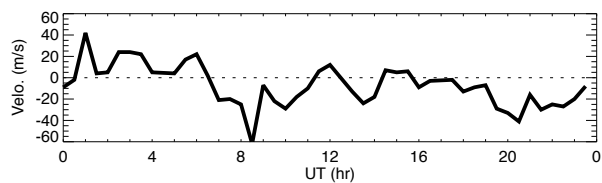
East



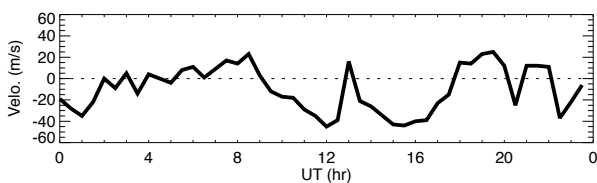
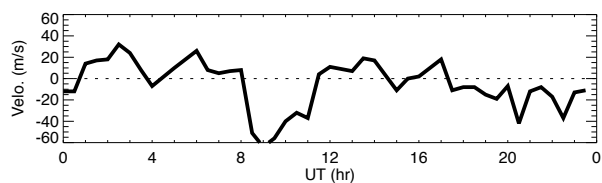
100km



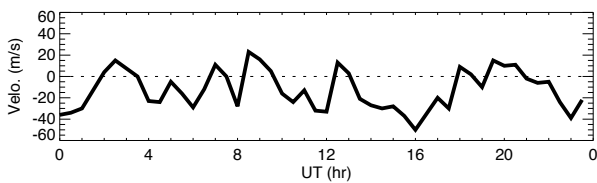
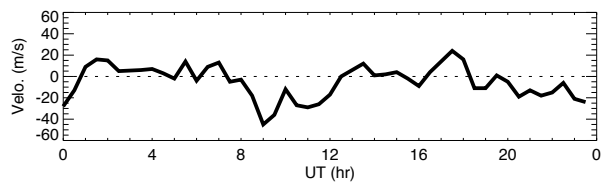
98km



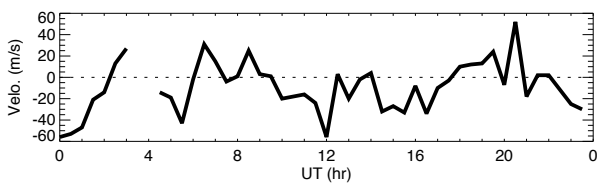
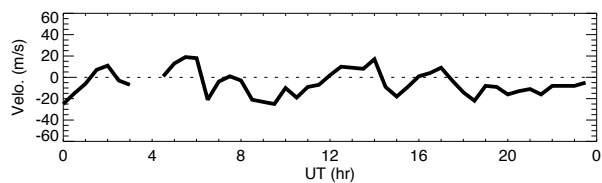
96km



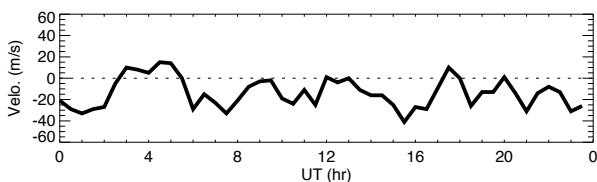
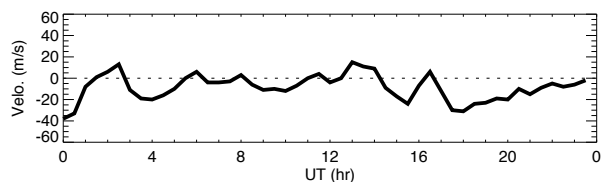
94km



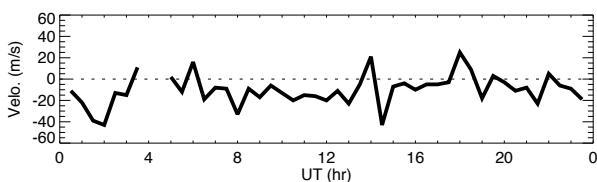
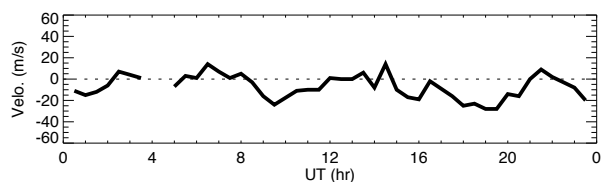
92km



90km



88km

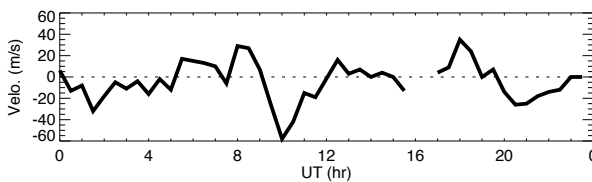
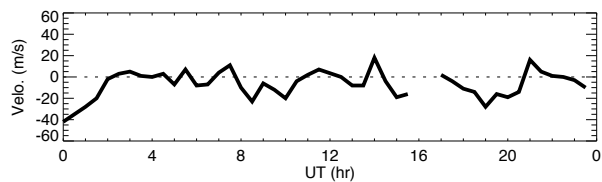


86km

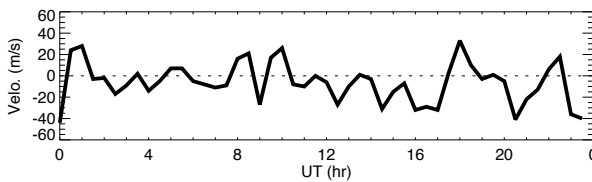
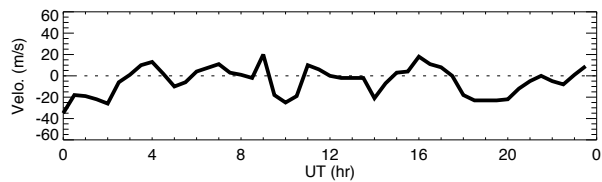
Wind data obtained by meter radar at Bjoernar on November 13, 2007

North

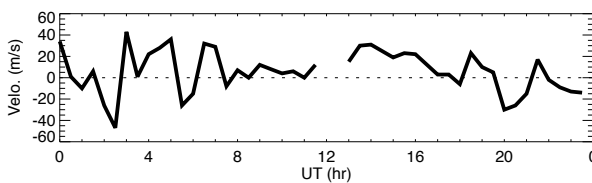
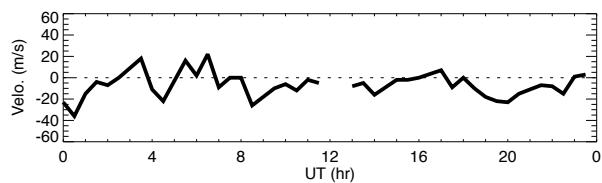
East



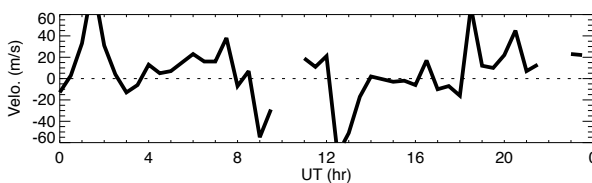
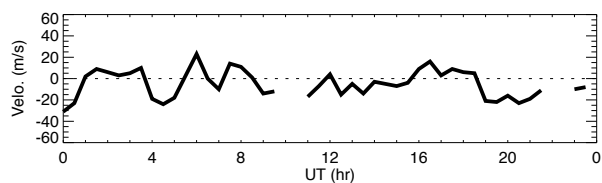
84km



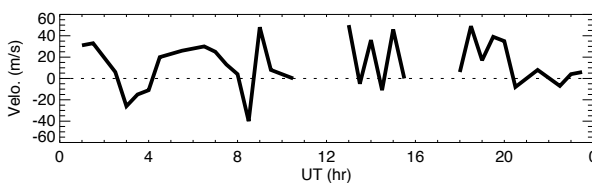
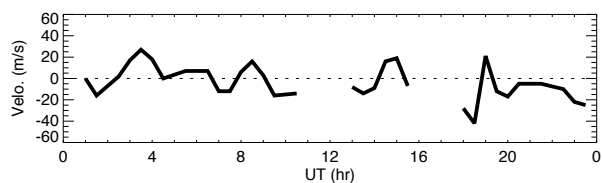
82km



80km



78km

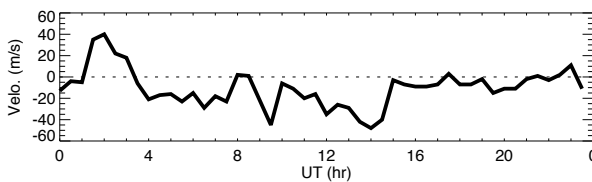
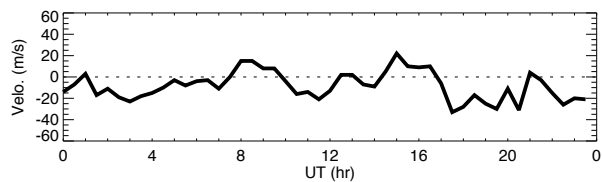


76km

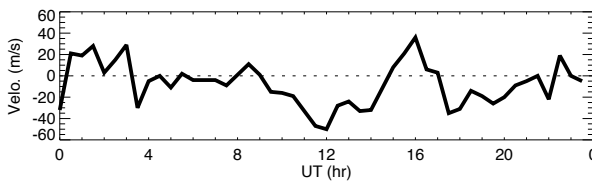
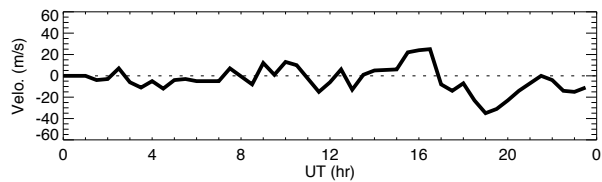
Wind data obtained by meter radar at Bjoernar on November 14, 2007

North

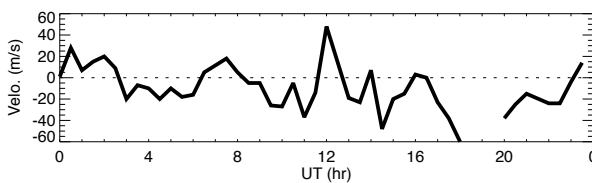
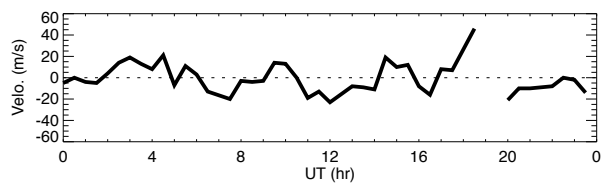
East



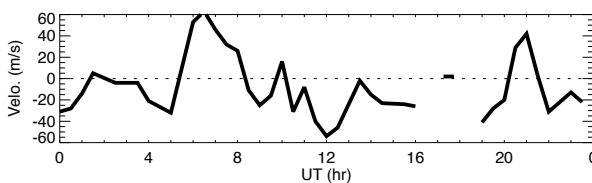
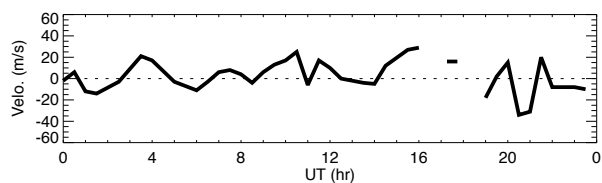
84km



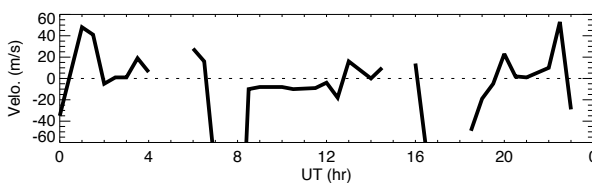
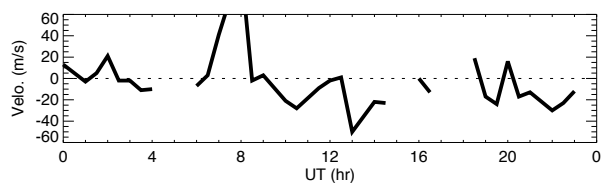
82km



80km



78km

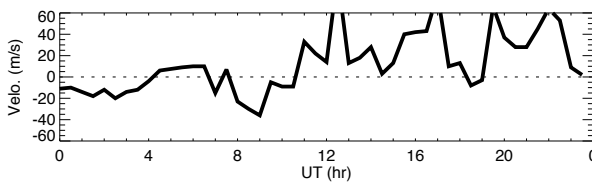
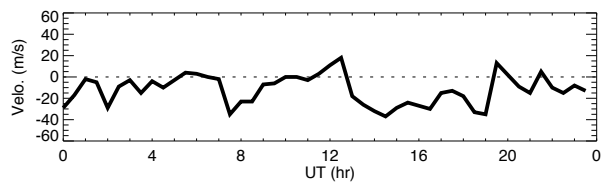


76km

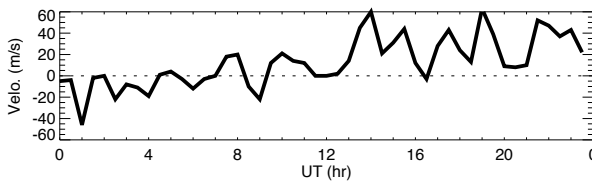
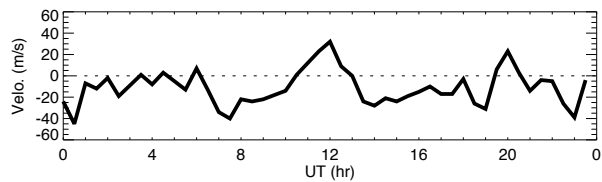
Wind data obtained by meter radar at Bjoernar on November 15, 2007

North

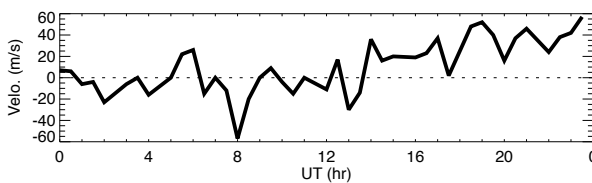
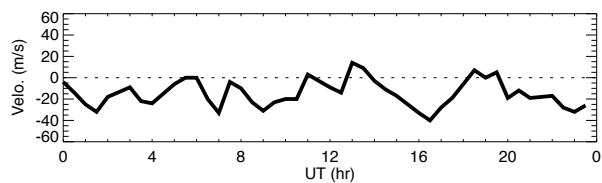
East



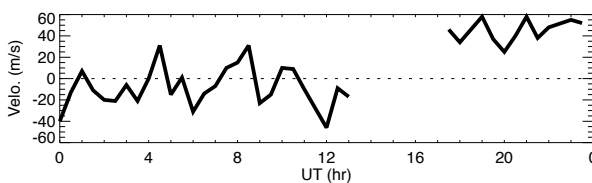
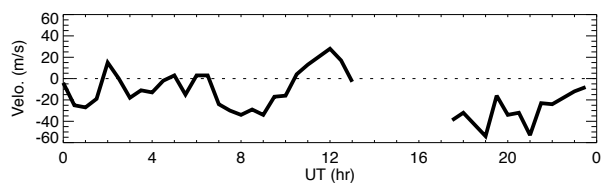
84km



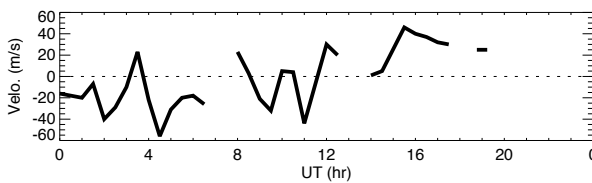
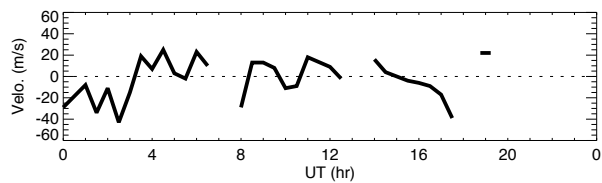
82km



80km

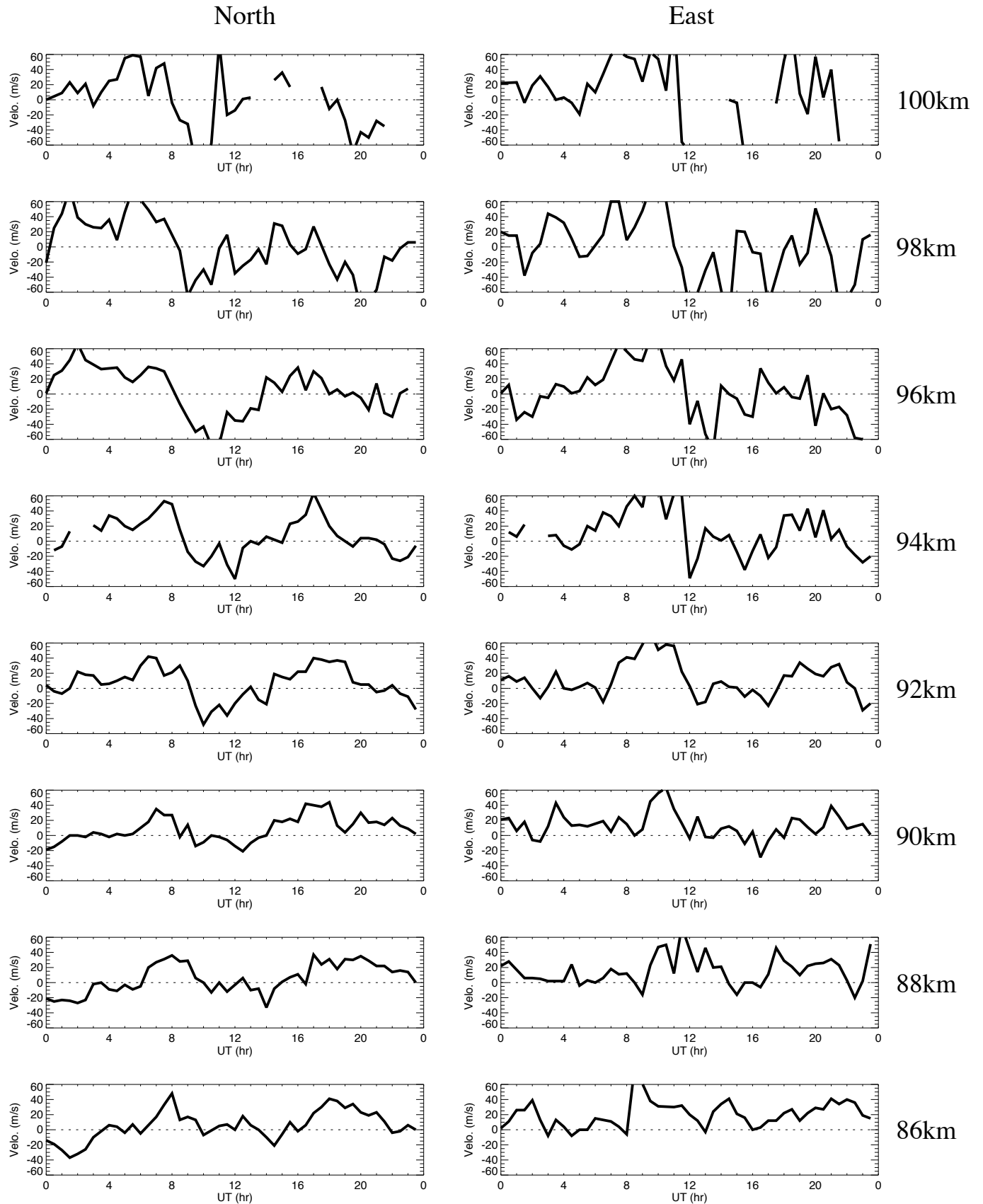


78km



76km

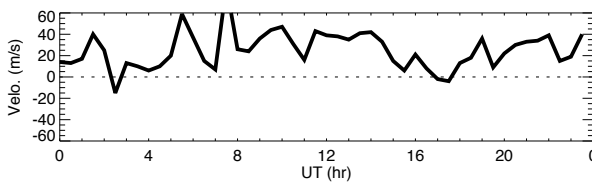
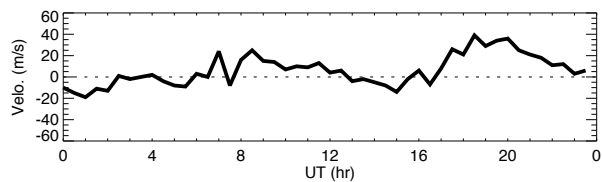
Wind data obtained by meter radar at Bjoernar on November 16, 2007



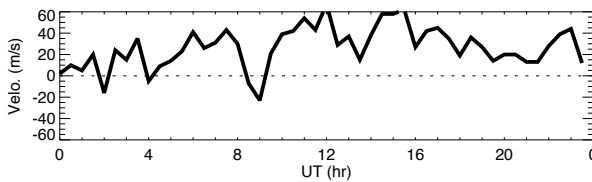
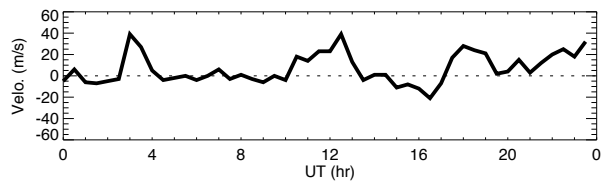
Wind data obtained by meter radar at Bjoernar on November 16, 2007

North

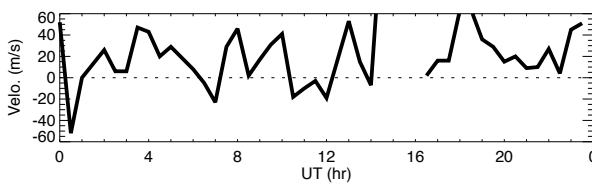
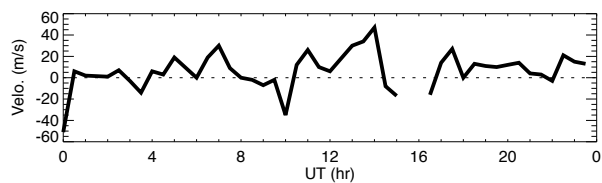
East



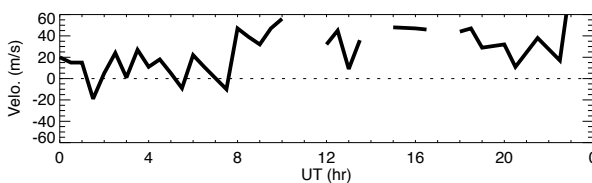
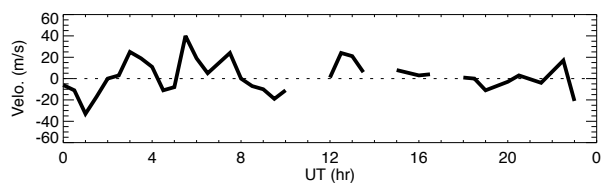
84km



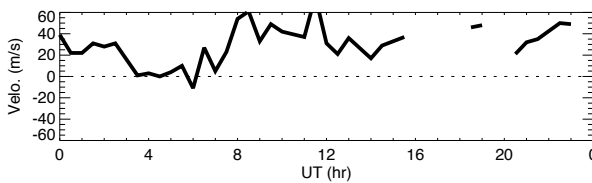
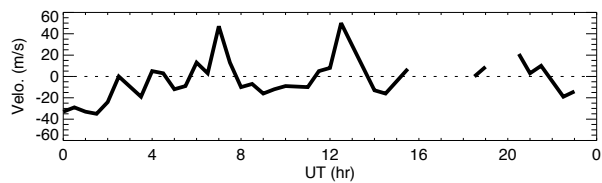
82km



80km



78km

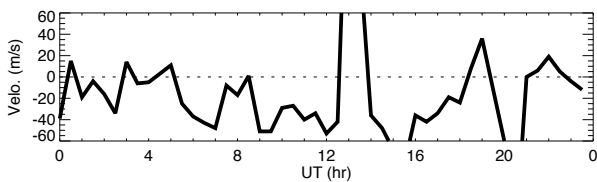
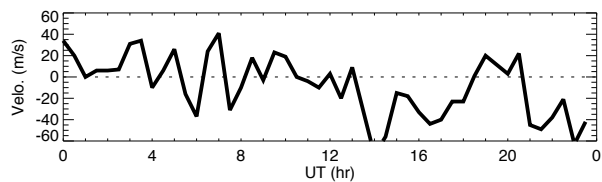


76km

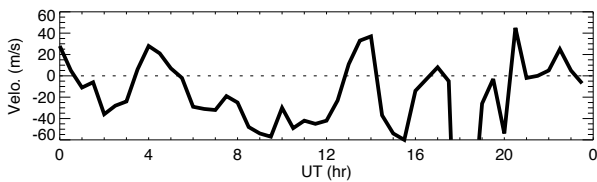
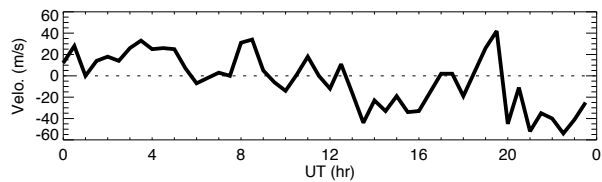
Wind data obtained by meter radar at Bjoernar on November 17, 2007

North

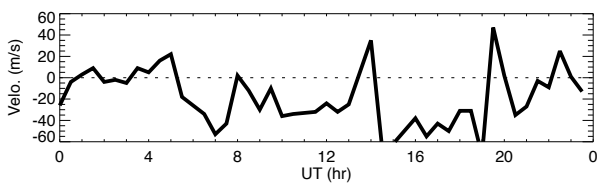
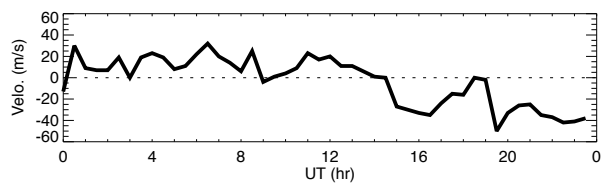
East



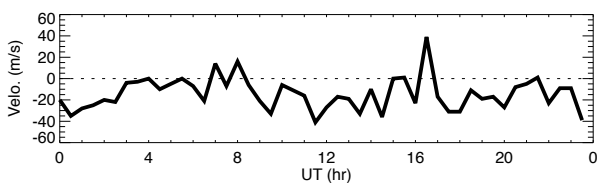
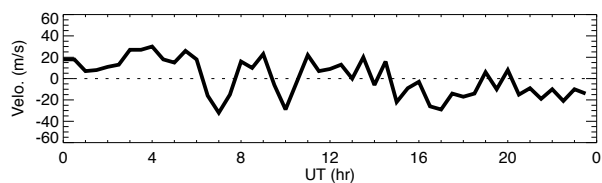
100km



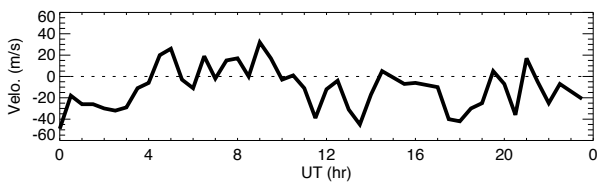
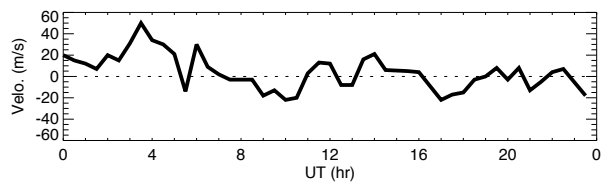
98km



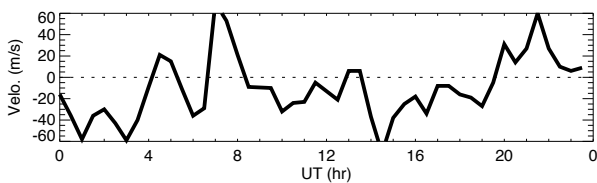
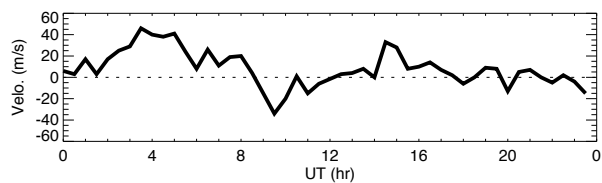
96km



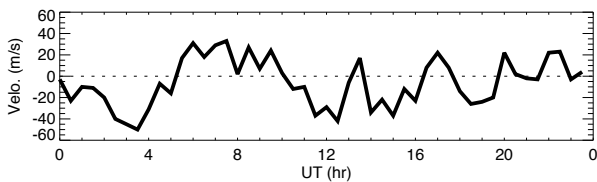
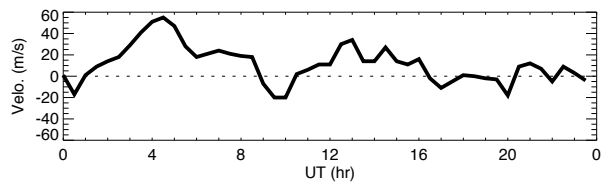
94km



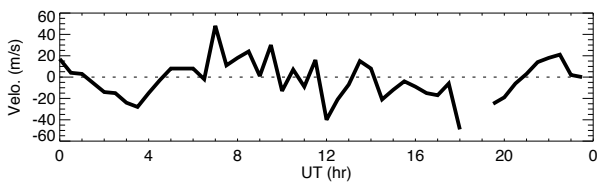
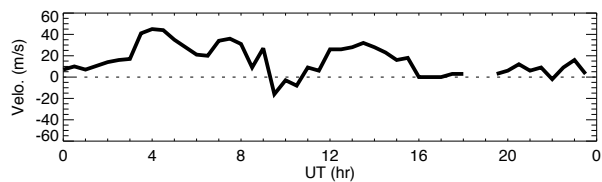
92km



90km



88km

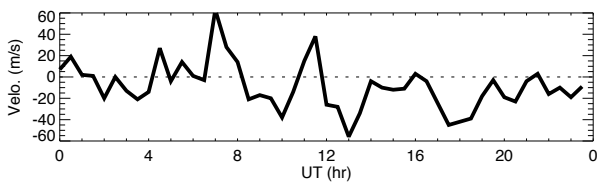
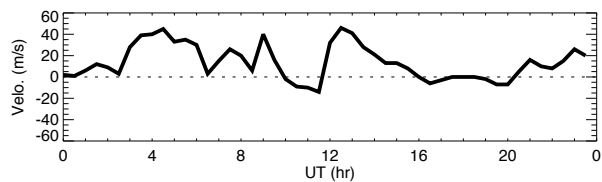


86km

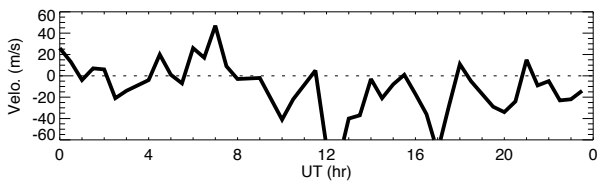
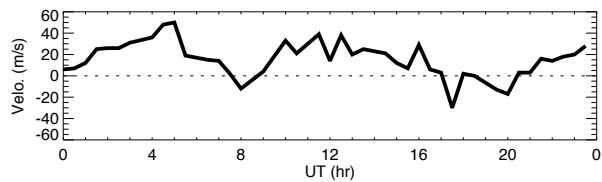
Wind data obtained by meter radar at Bjoernar on November 17, 2007

North

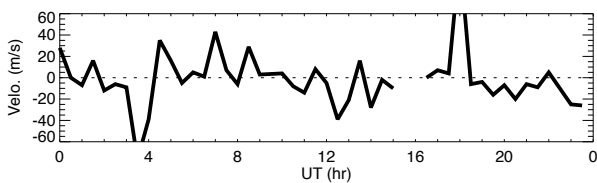
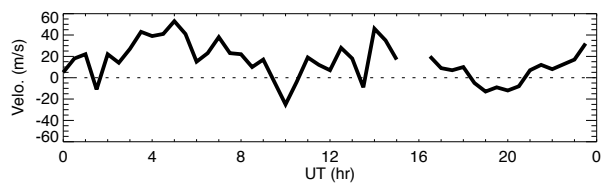
East



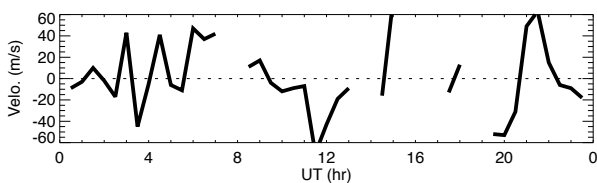
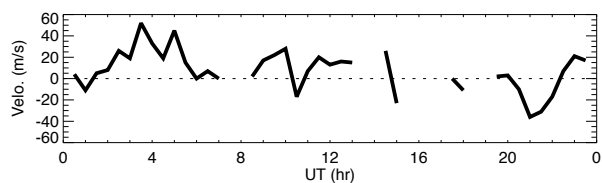
84km



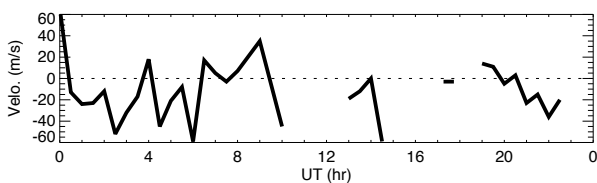
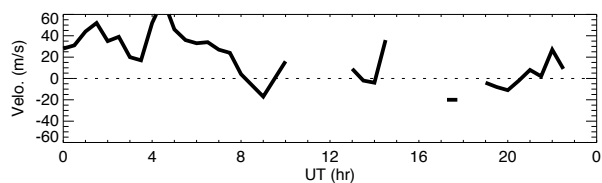
82km



80km



78km

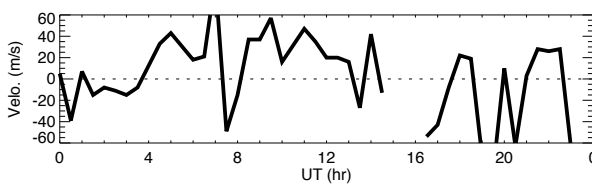
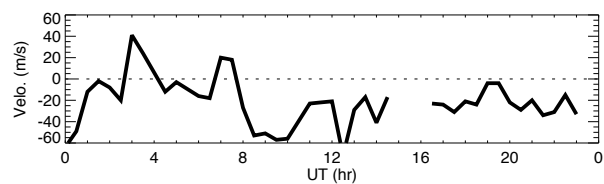


76km

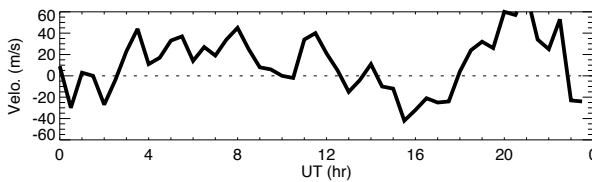
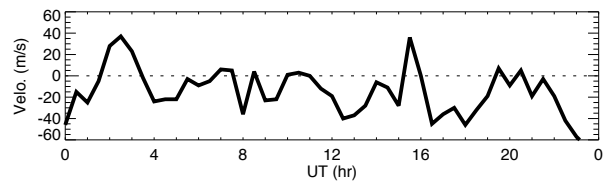
Wind data obtained by meter radar at Bjoernar on November 18, 2007

North

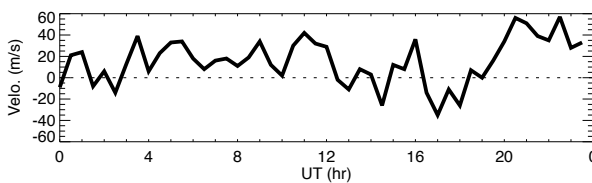
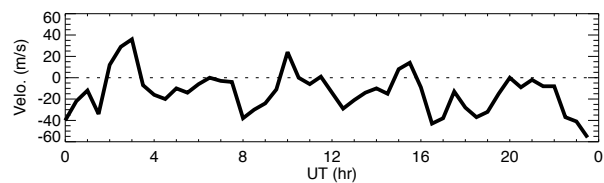
East



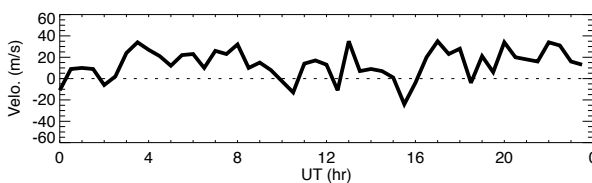
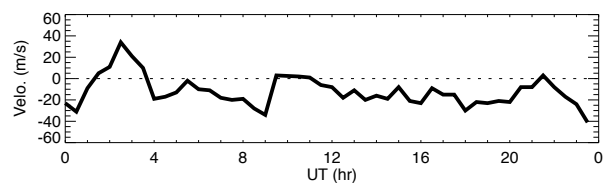
100km



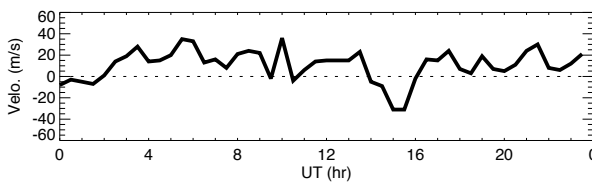
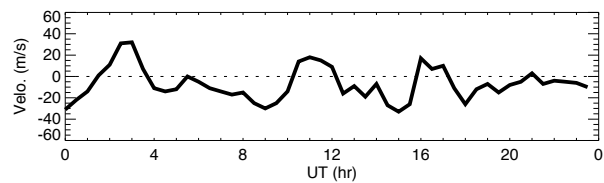
98km



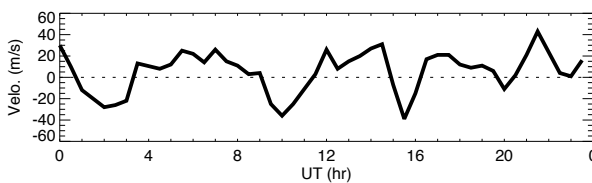
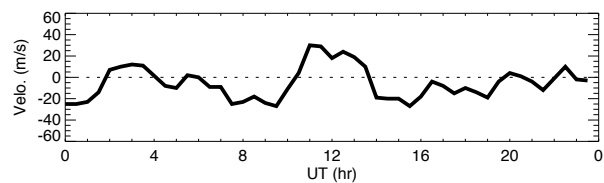
96km



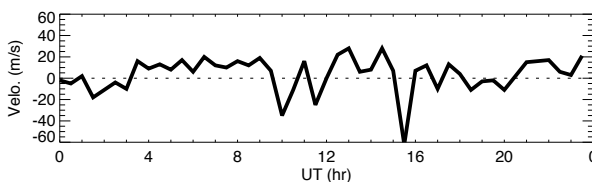
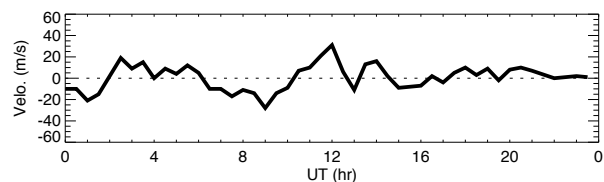
94km



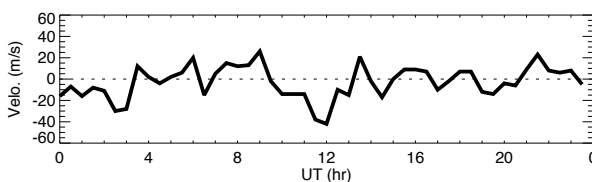
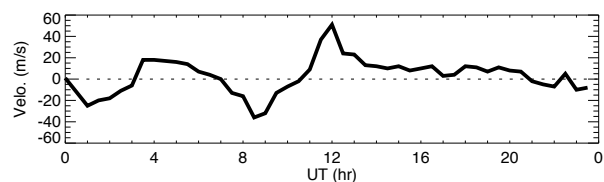
92km



90km



88km

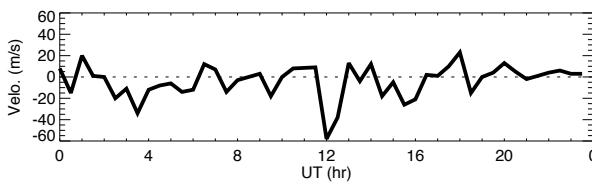
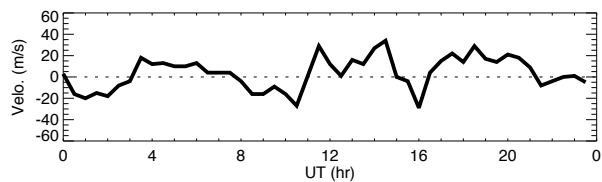


86km

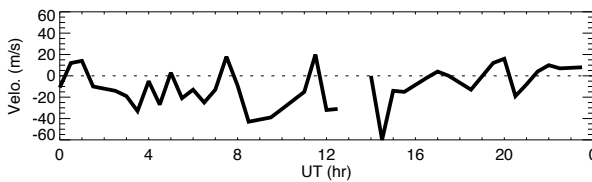
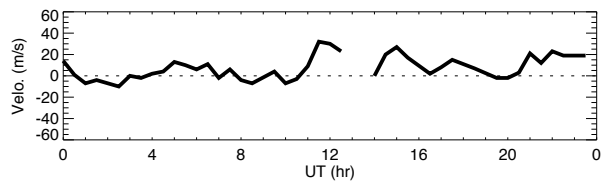
Wind data obtained by meter radar at Bjoernar on November 18, 2007

North

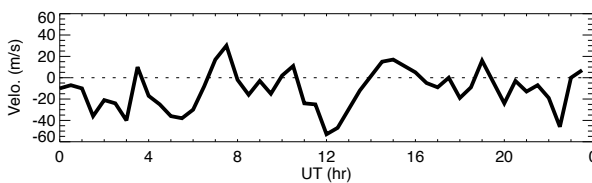
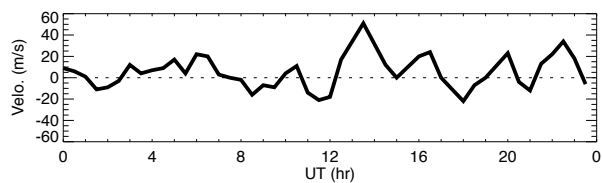
East



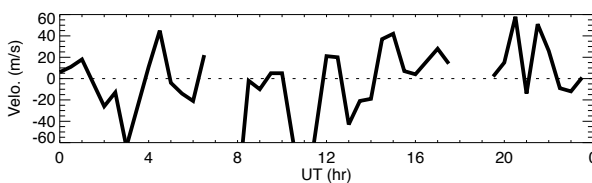
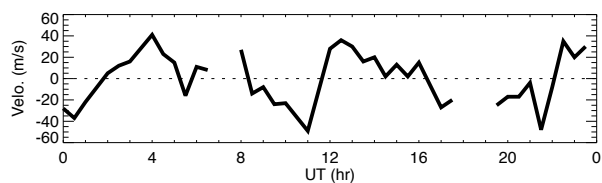
84km



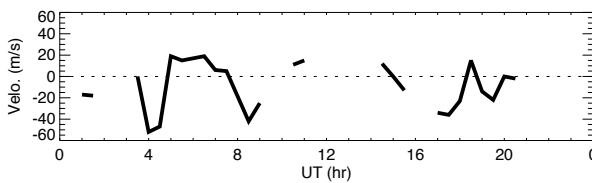
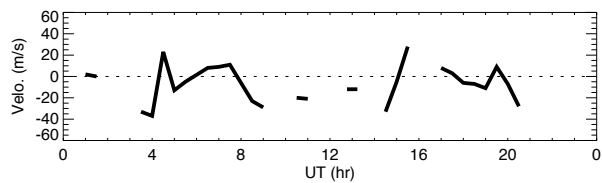
82km



80km



78km

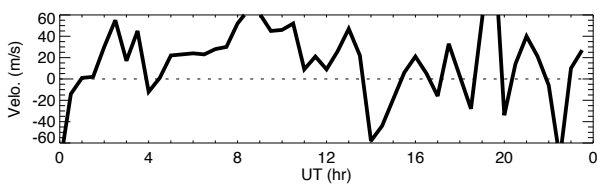
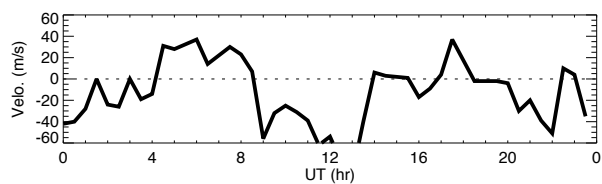


76km

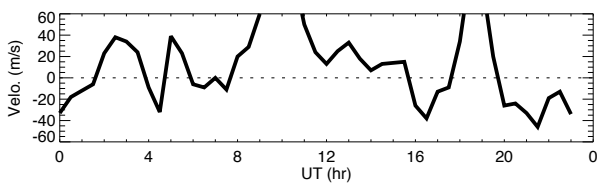
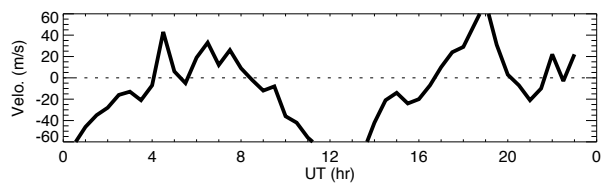
Wind data obtained by meter radar at Bjoernar on November 19, 2007

North

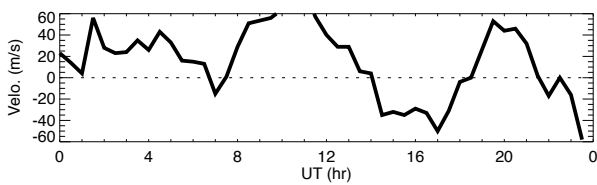
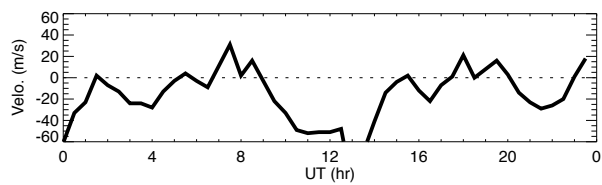
East



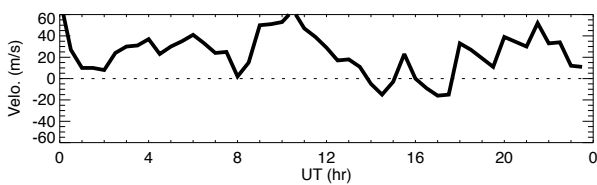
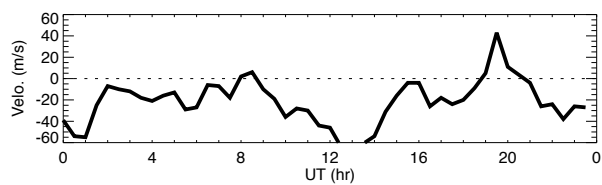
100km



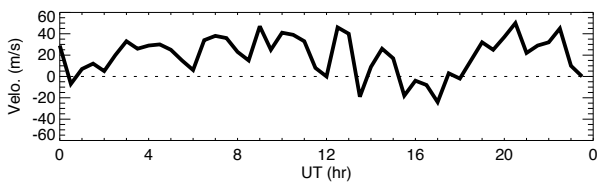
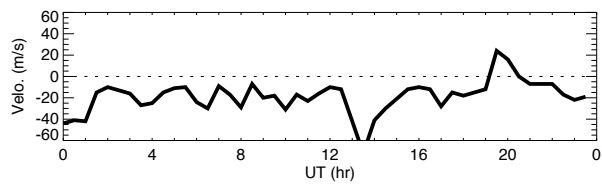
98km



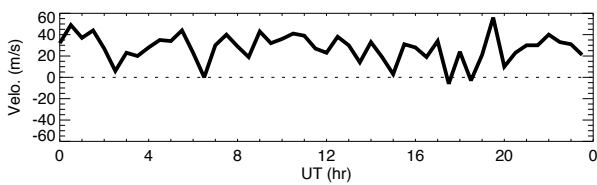
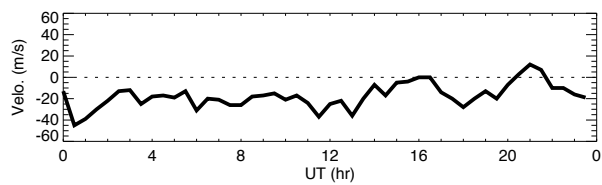
96km



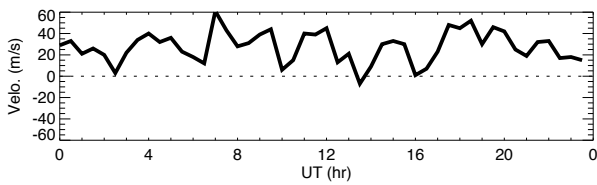
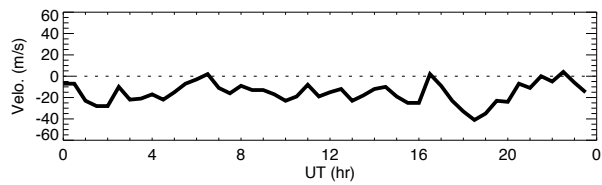
94km



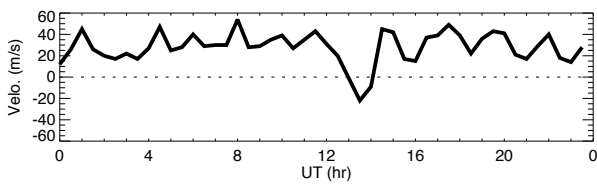
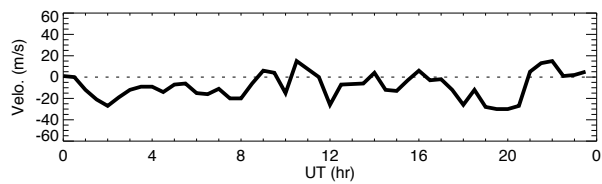
92km



90km



88km

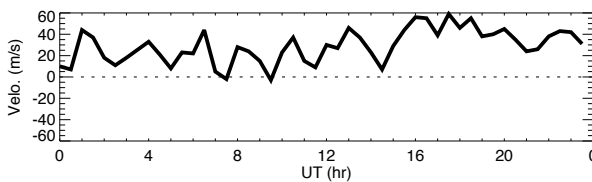
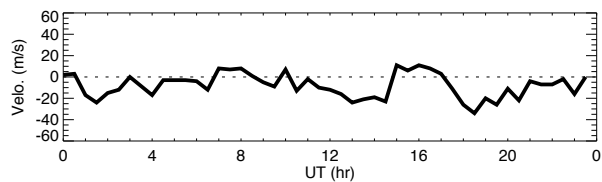


86km

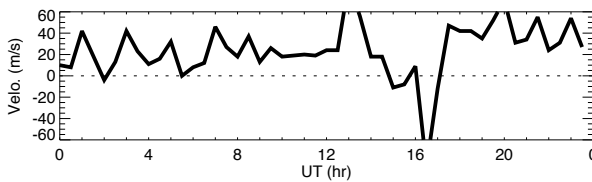
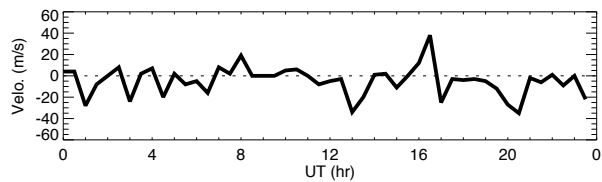
Wind data obtained by meter radar at Bjoernar on November 19, 2007

North

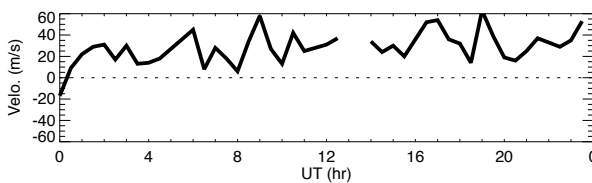
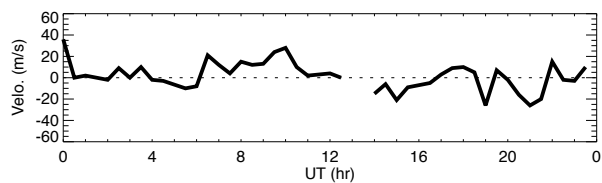
East



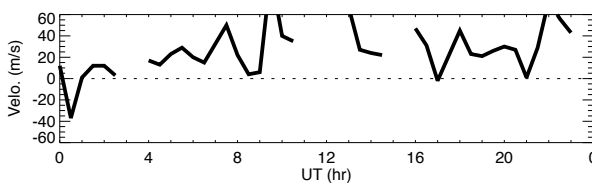
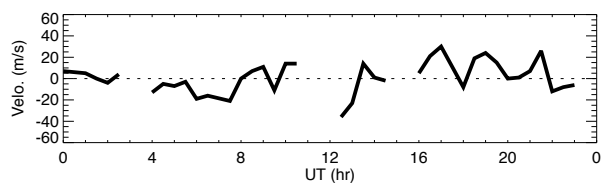
84km



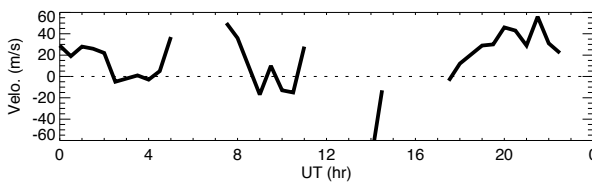
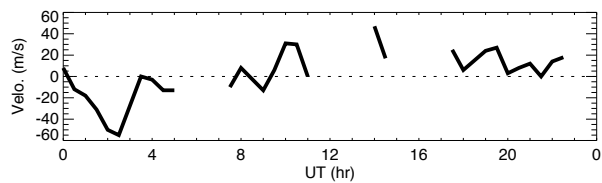
82km



80km



78km

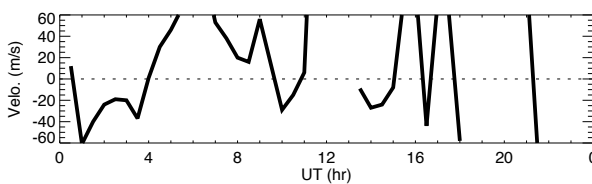
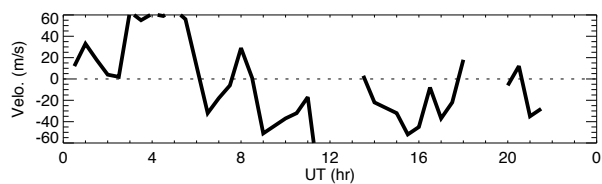


76km

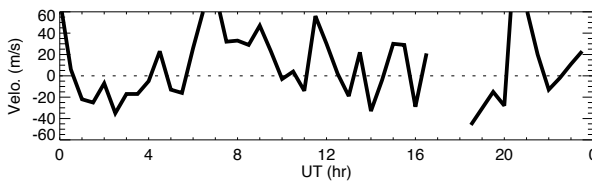
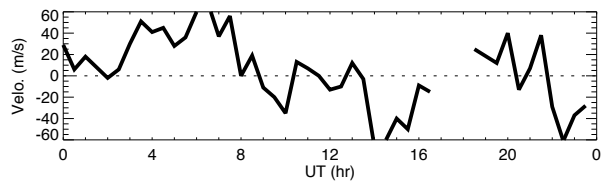
Wind data obtained by meter radar at Bjoernar on November 20, 2007

North

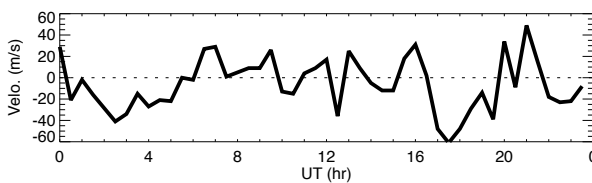
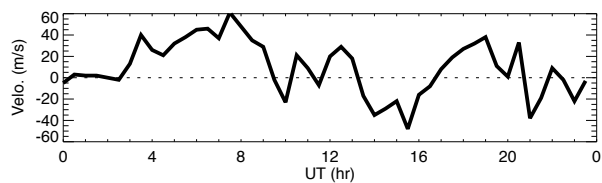
East



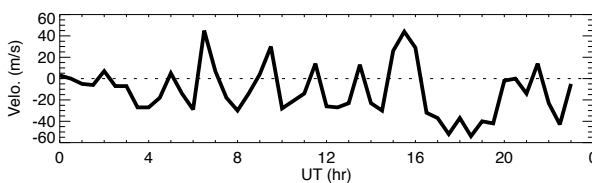
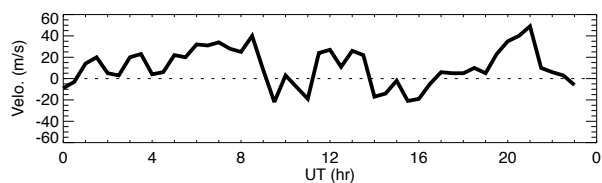
100km



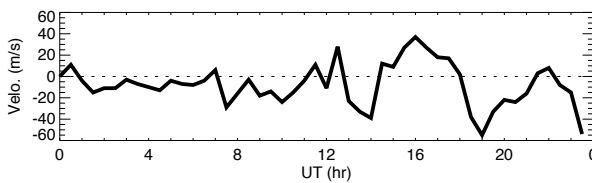
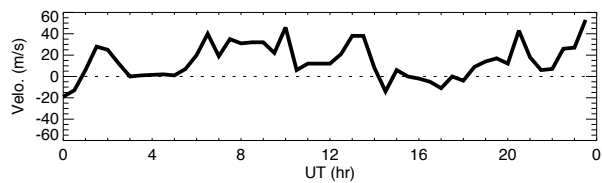
98km



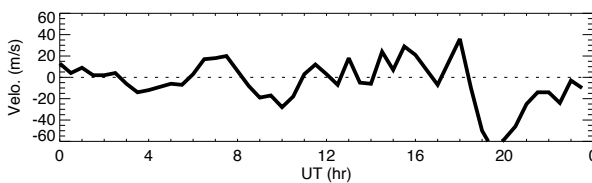
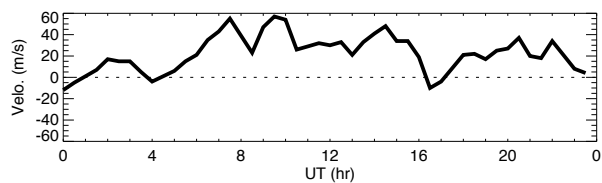
96km



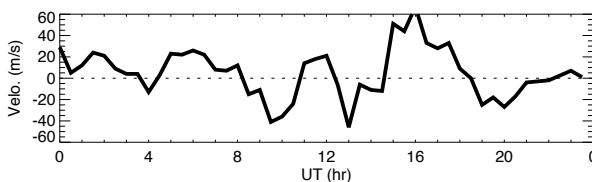
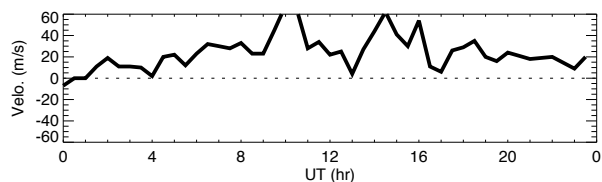
94km



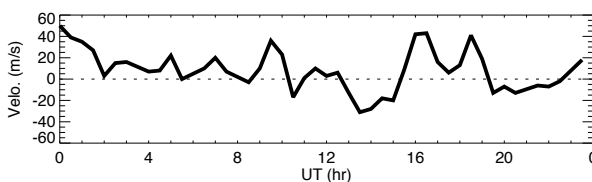
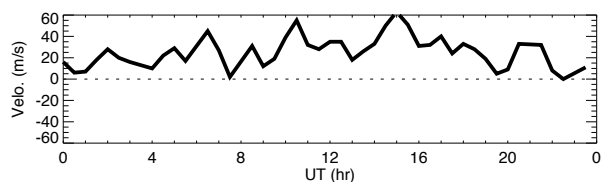
92km



90km



88km

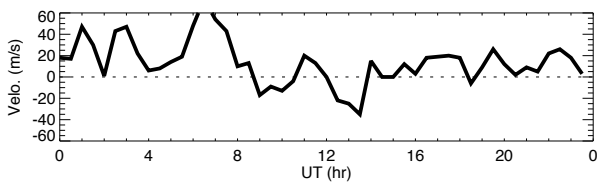
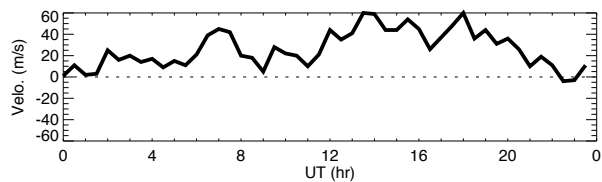


86km

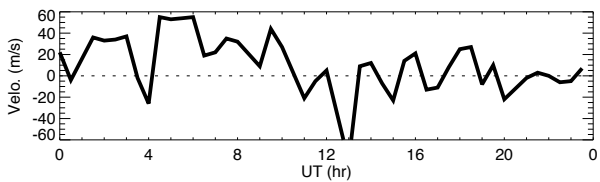
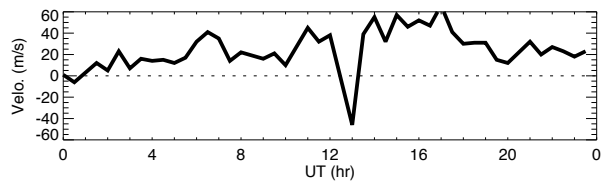
Wind data obtained by meter radar at Bjoernar on November 20, 2007

North

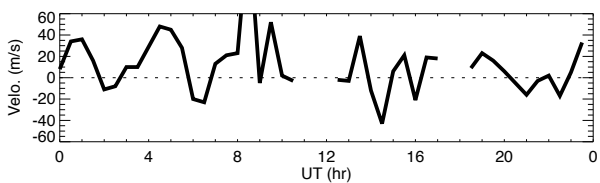
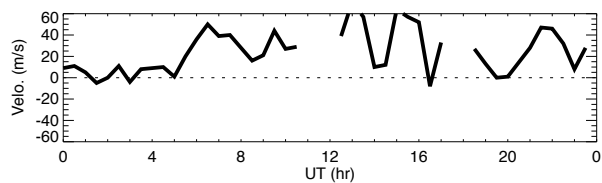
East



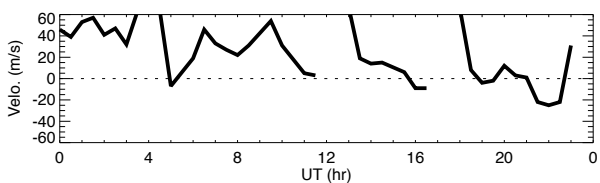
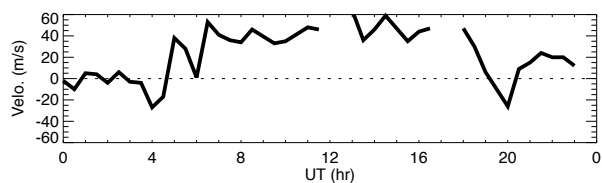
84km



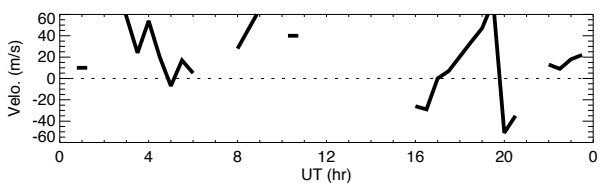
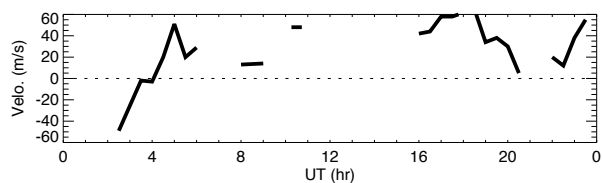
82km



80km



78km

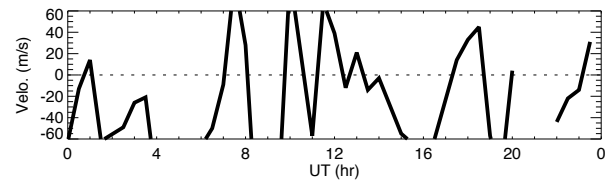
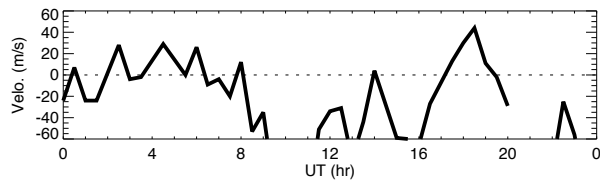


76km

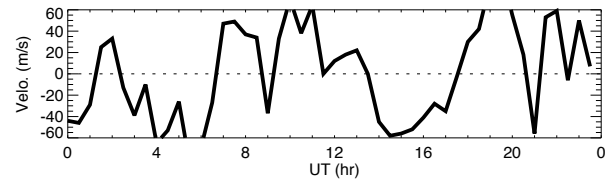
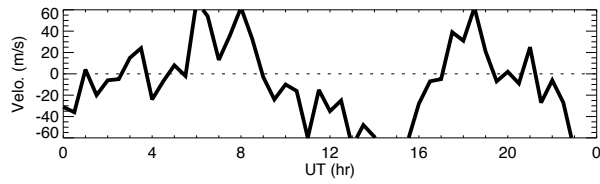
Wind data obtained by meter radar at Bjoernar on November 21, 2007

North

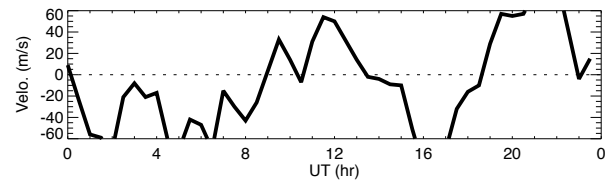
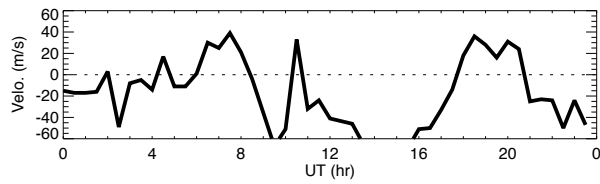
East



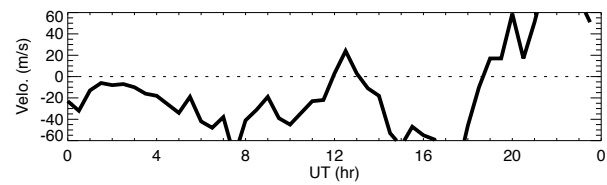
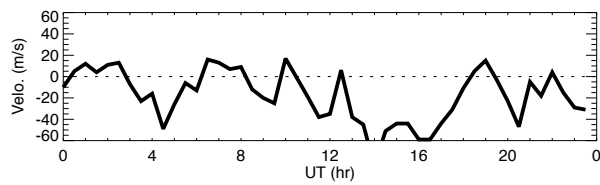
100km



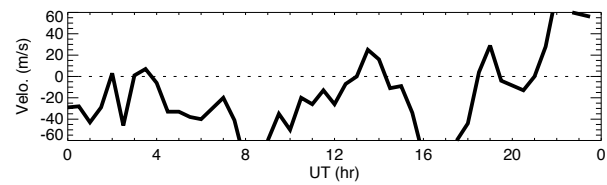
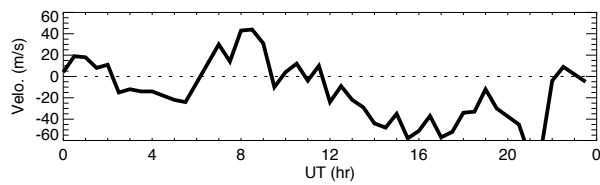
98km



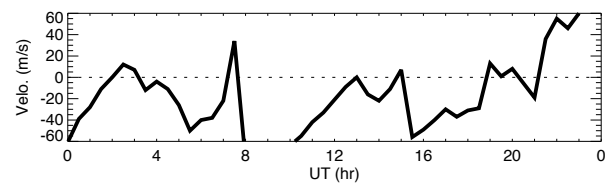
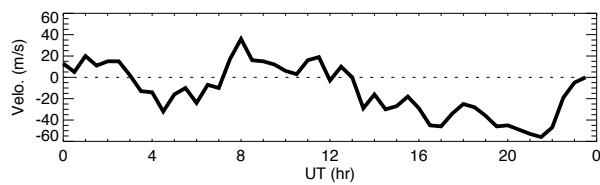
96km



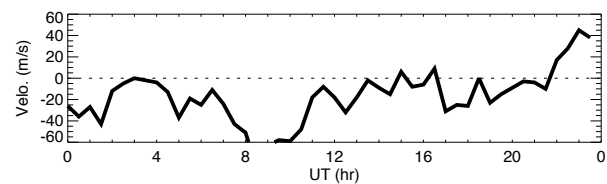
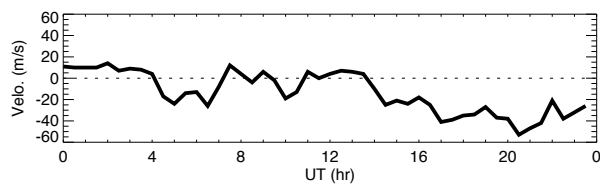
94km



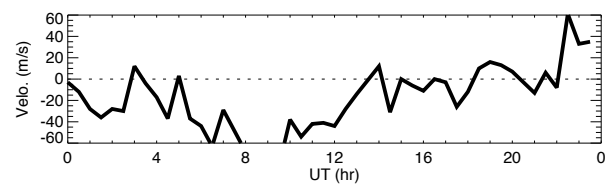
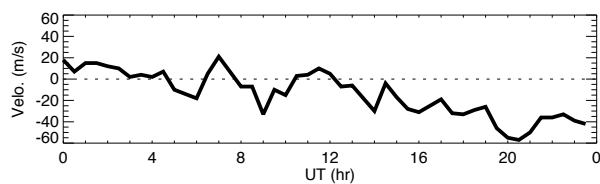
92km



90km



88km

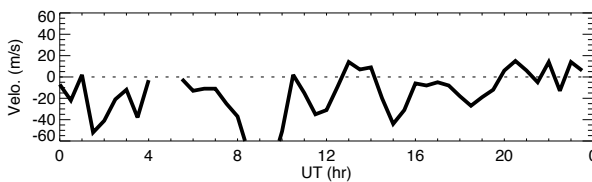
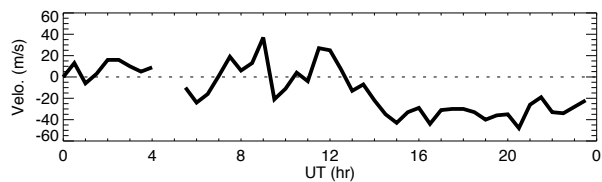


86km

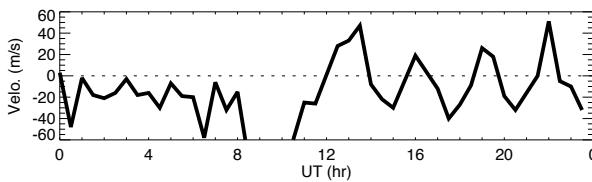
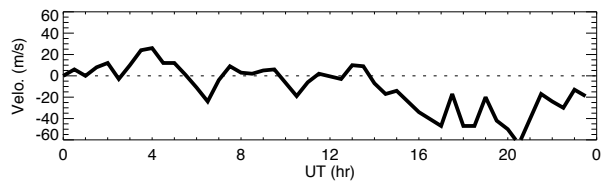
Wind data obtained by meter radar at Bjoernar on November 21, 2007

North

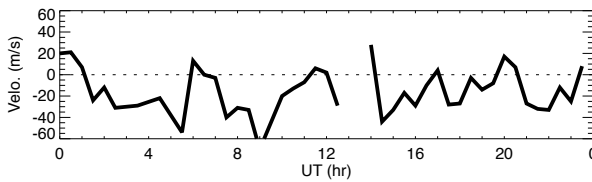
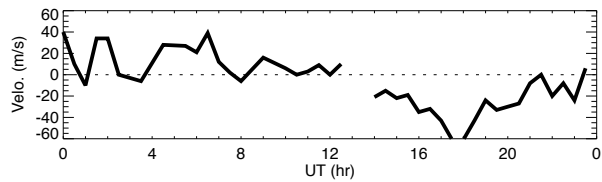
East



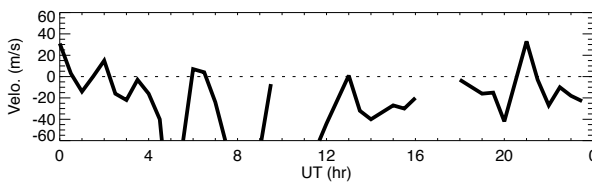
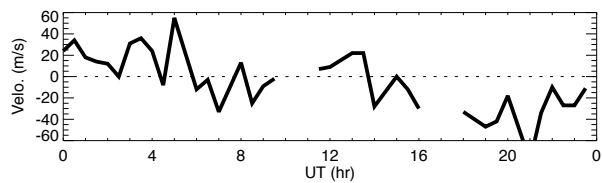
84km



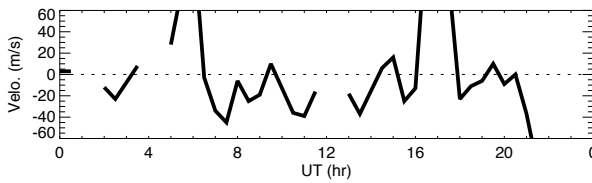
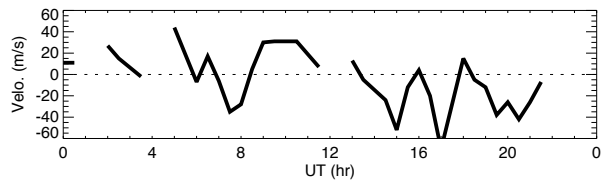
82km



80km

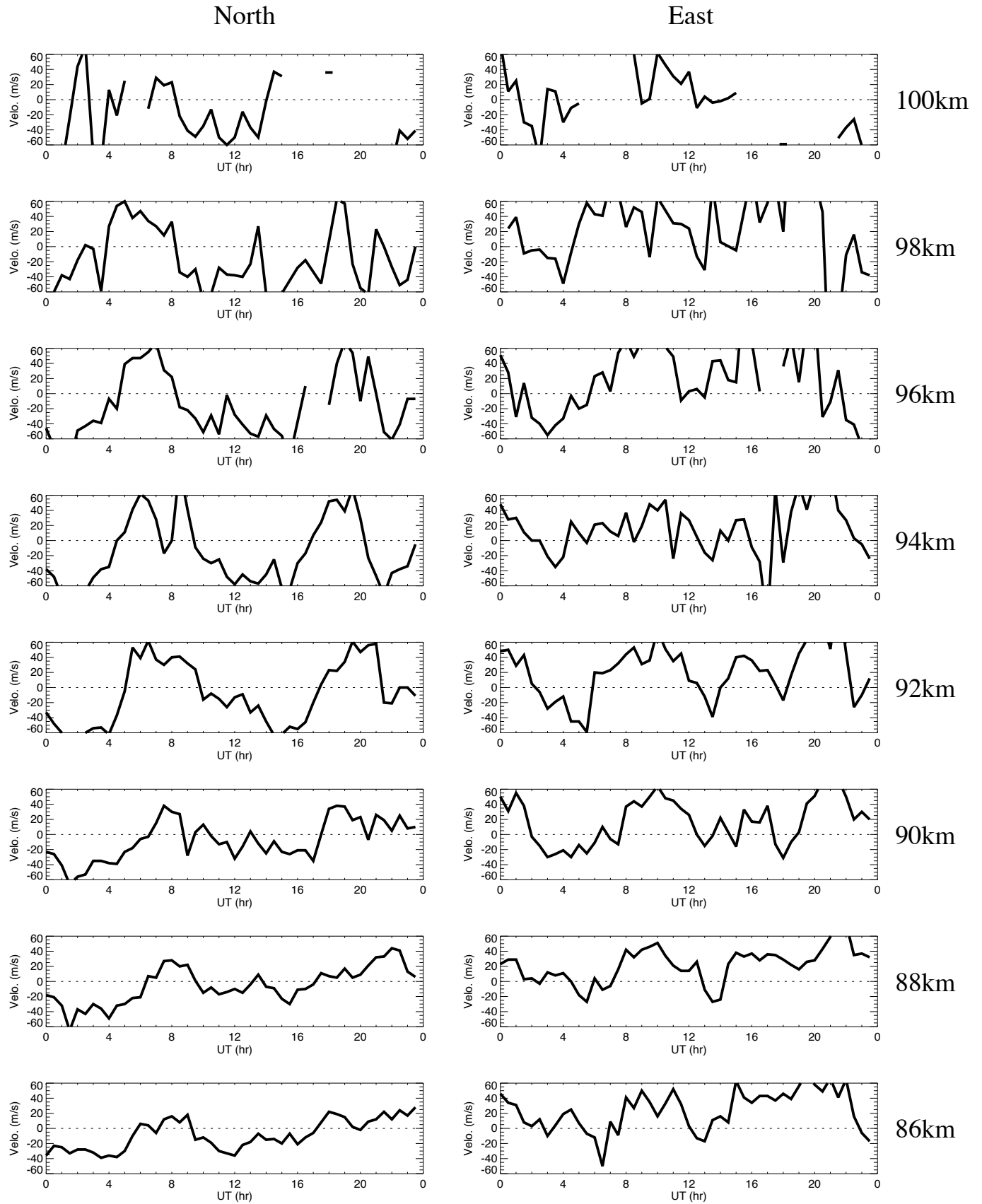


78km



76km

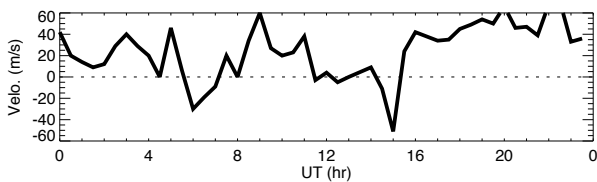
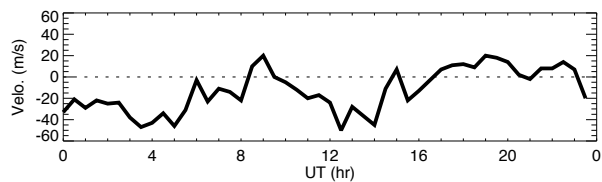
Wind data obtained by meter radar at Bjoernar on November 22, 2007



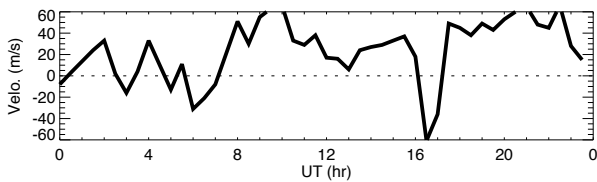
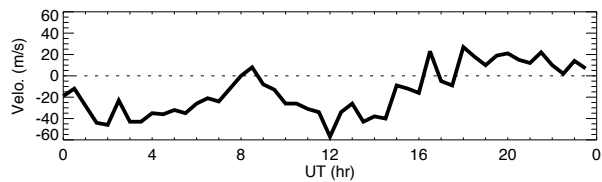
Wind data obtained by meter radar at Bjoernar on November 22, 2007

North

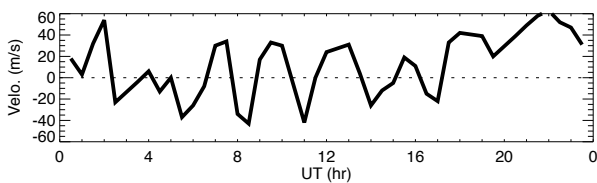
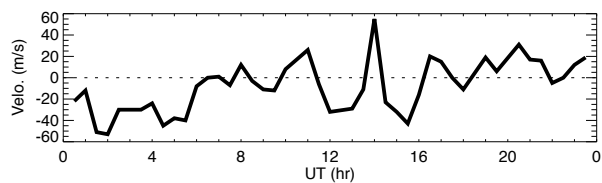
East



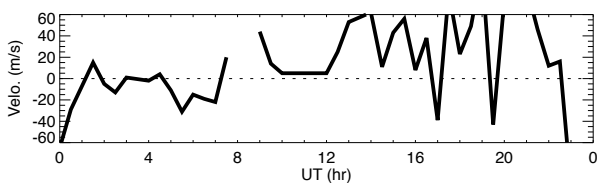
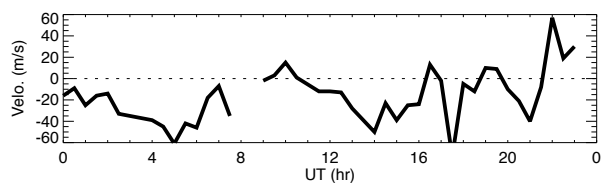
84km



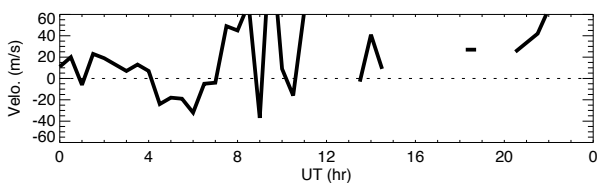
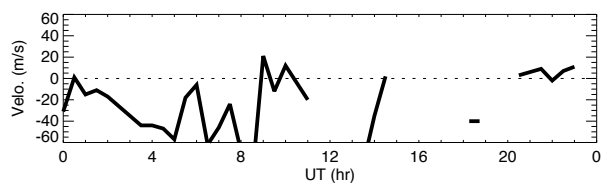
82km



80km

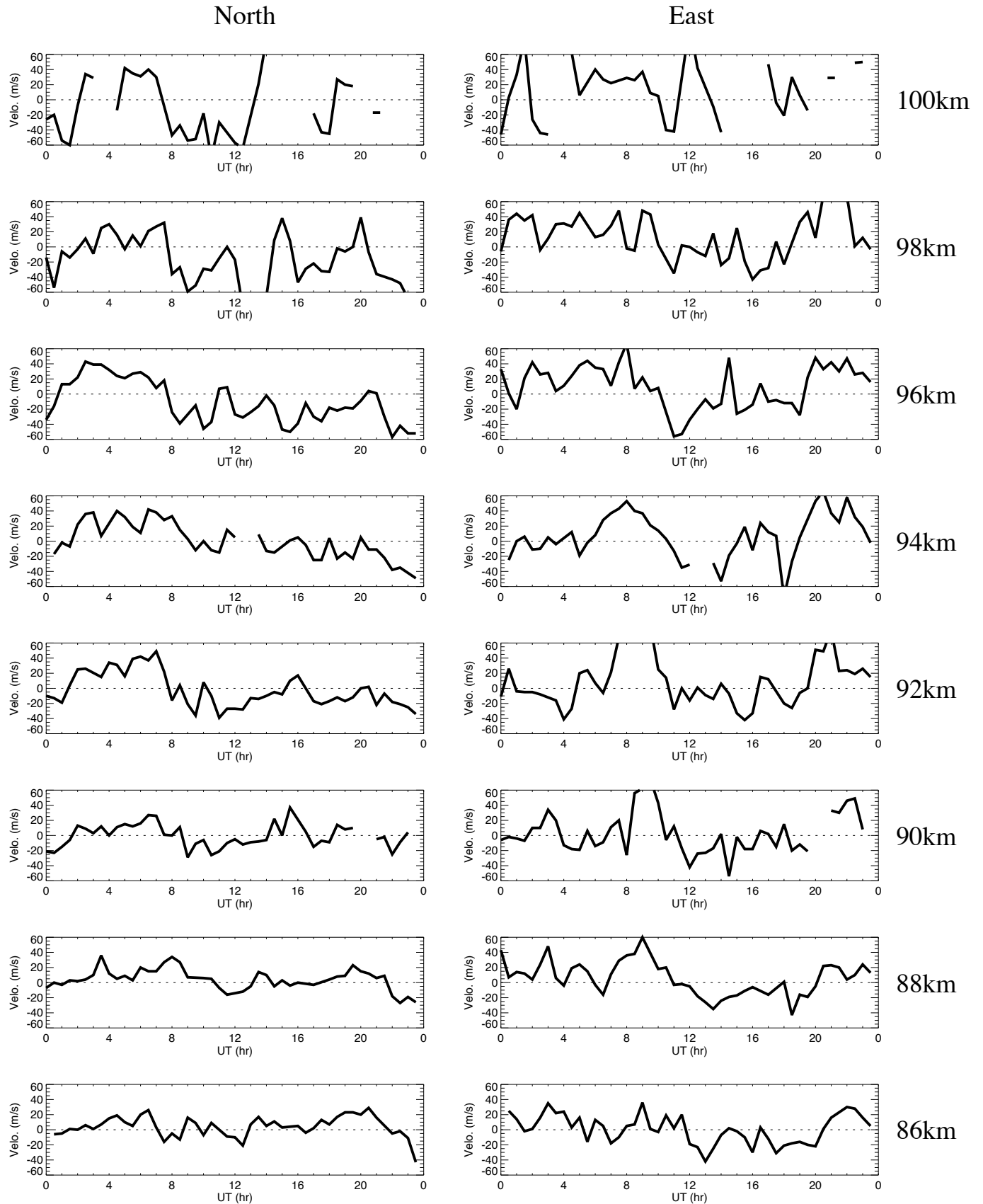


78km



76km

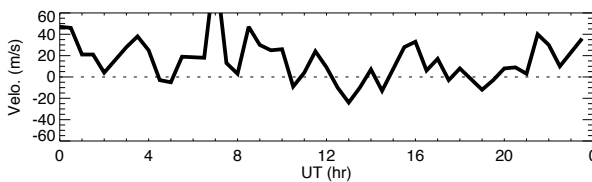
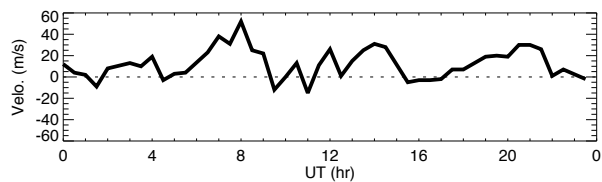
Wind data obtained by meter radar at Bjoernar on November 23, 2007



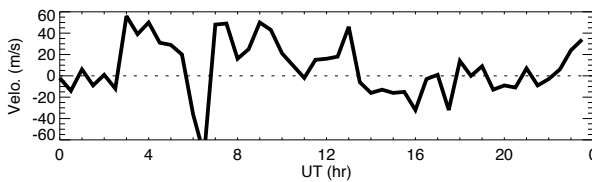
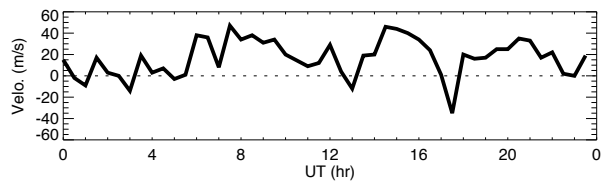
Wind data obtained by meter radar at Bjoernar on November 23, 2007

North

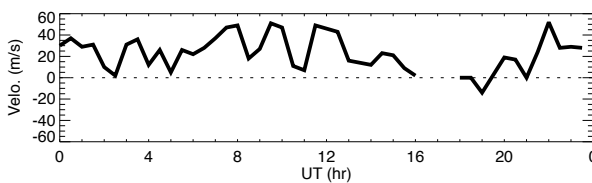
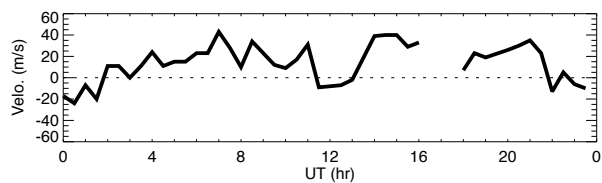
East



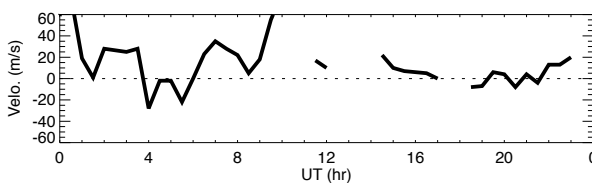
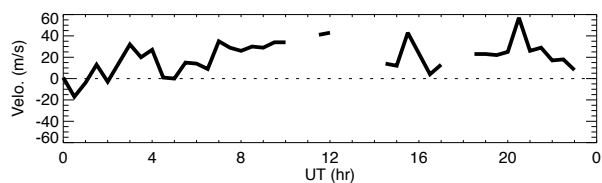
84km



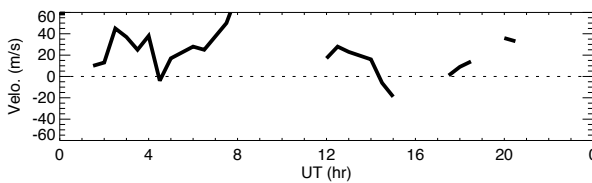
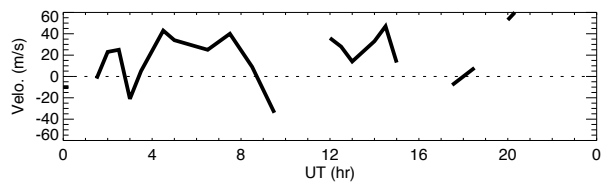
82km



80km



78km

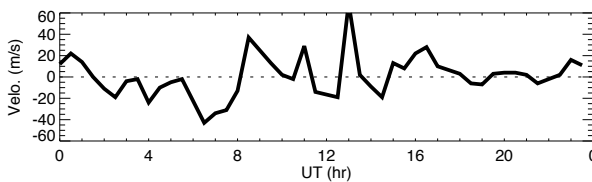
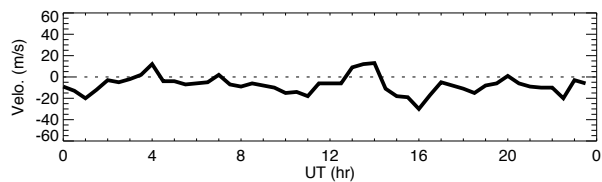


76km

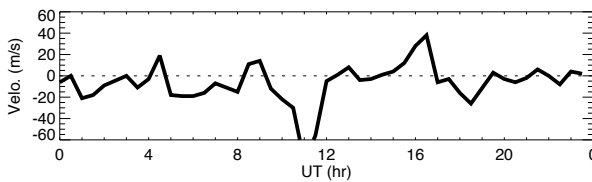
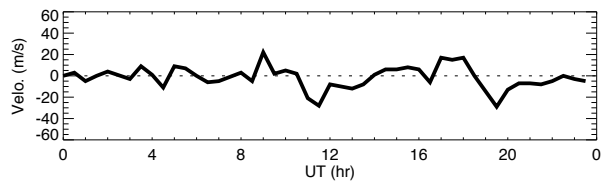
Wind data obtained by meter radar at Bjoernar on November 24, 2007

North

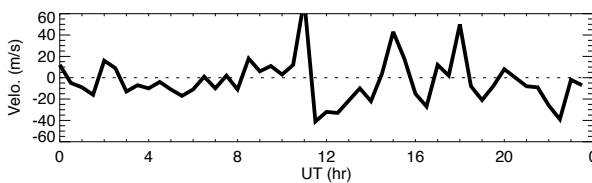
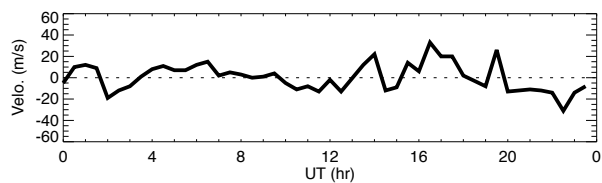
East



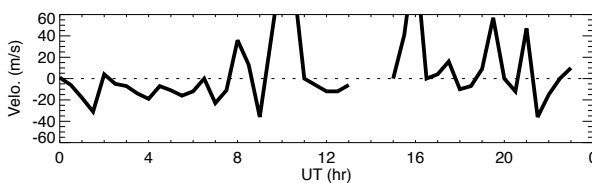
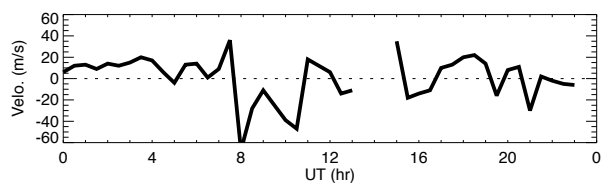
84km



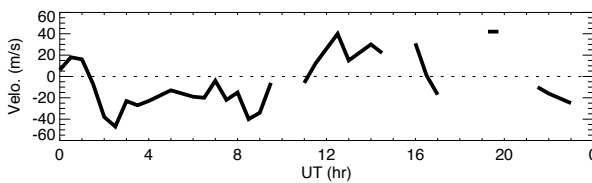
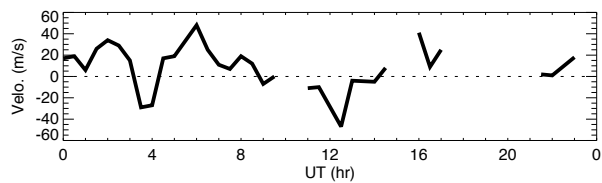
82km



80km



78km

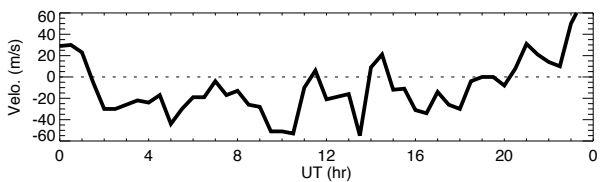
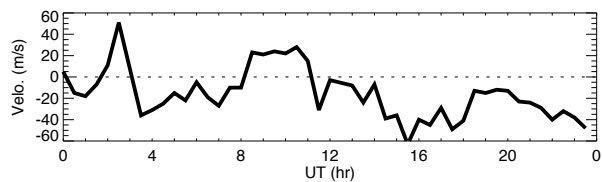


76km

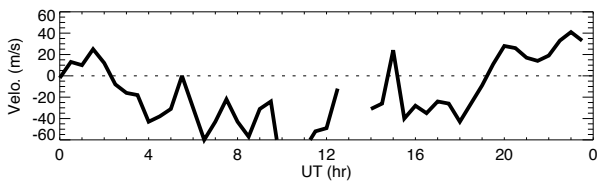
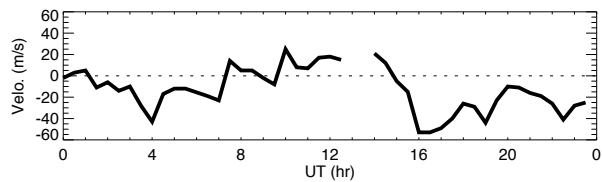
Wind data obtained by meter radar at Bjoernar on November 25, 2007

North

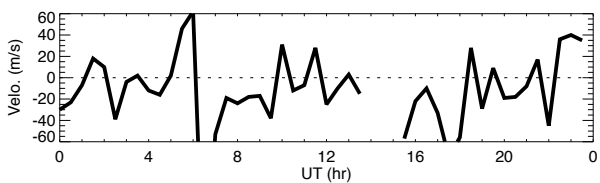
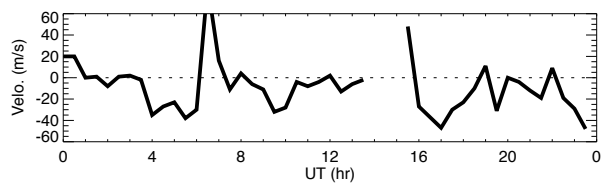
East



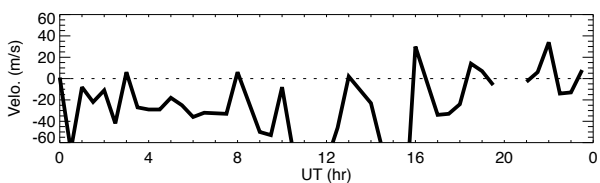
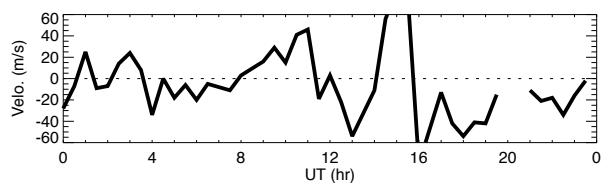
84km



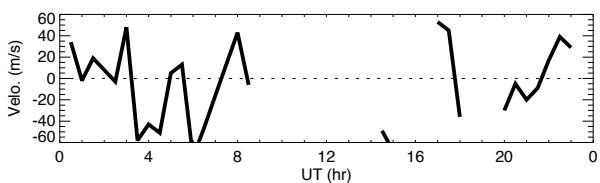
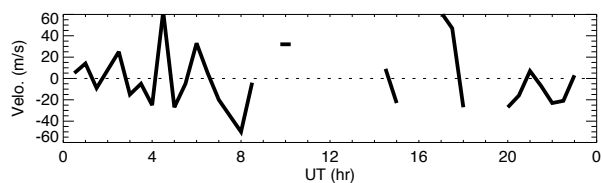
82km



80km



78km

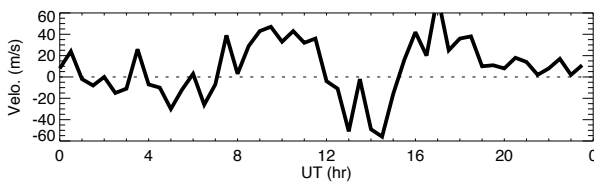
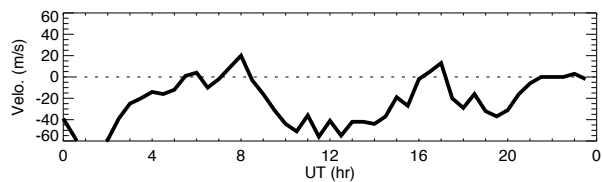


76km

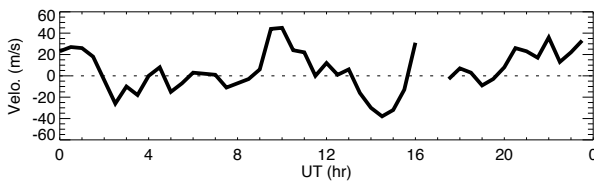
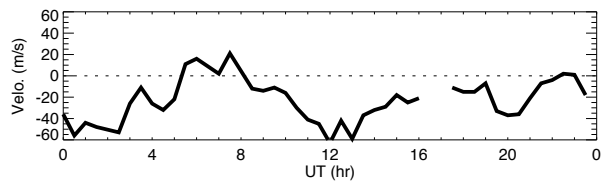
Wind data obtained by meter radar at Bjoernar on November 26, 2007

North

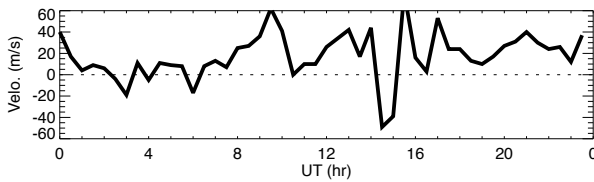
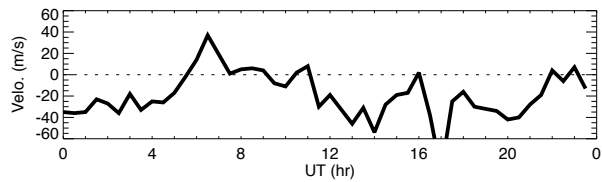
East



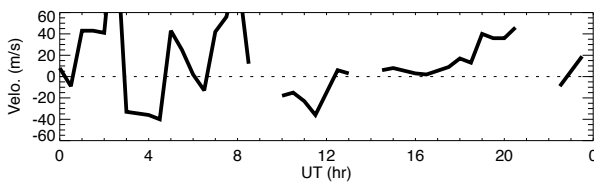
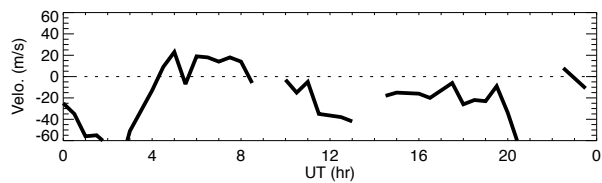
84km



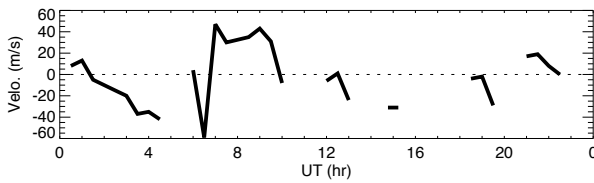
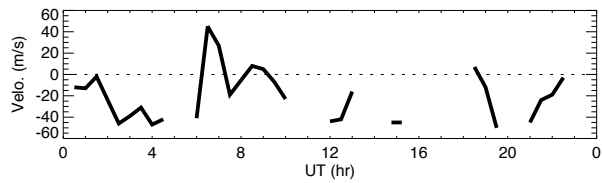
82km



80km



78km

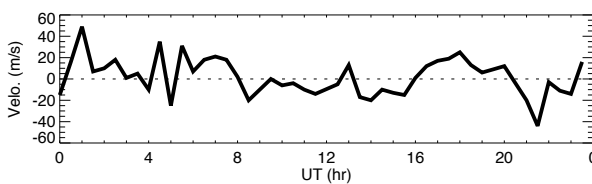
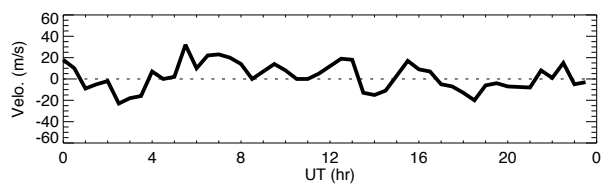


76km

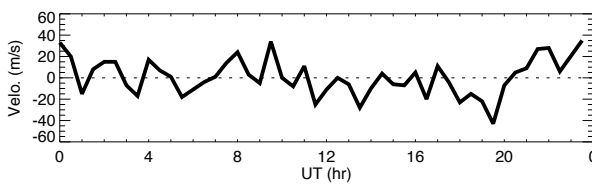
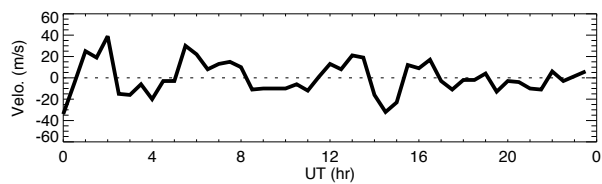
Wind data obtained by meter radar at Bjoernar on November 27, 2007

North

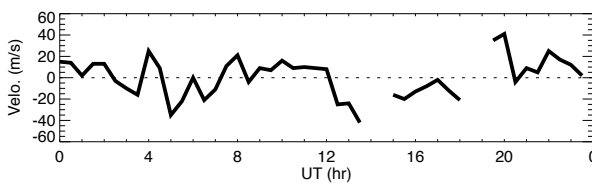
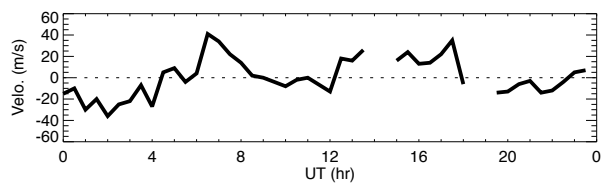
East



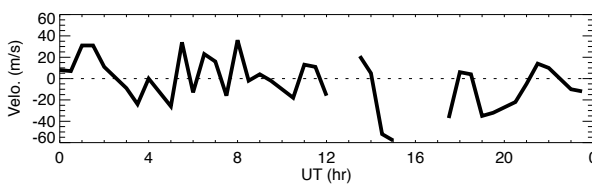
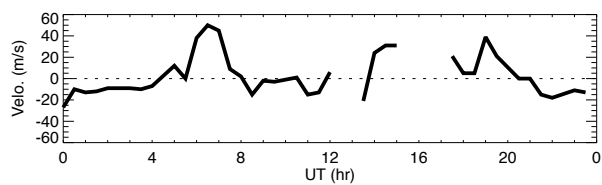
84km



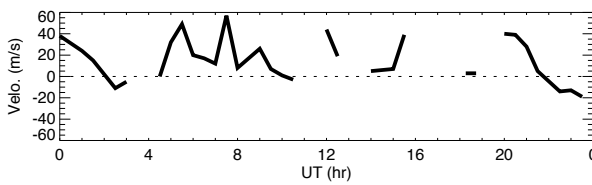
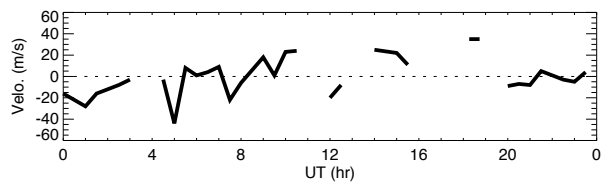
82km



80km



78km

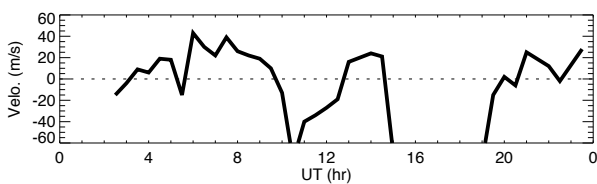
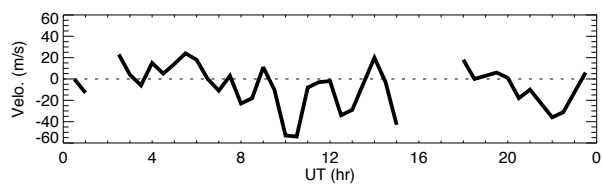


76km

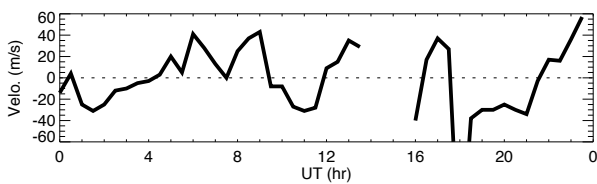
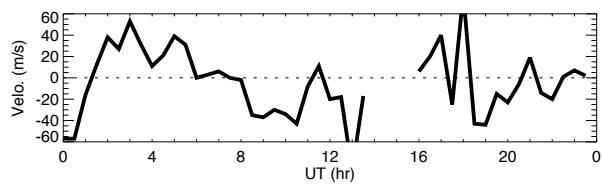
Wind data obtained by meter radar at Bjoernar on November 28, 2007

North

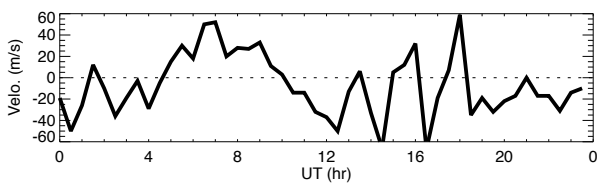
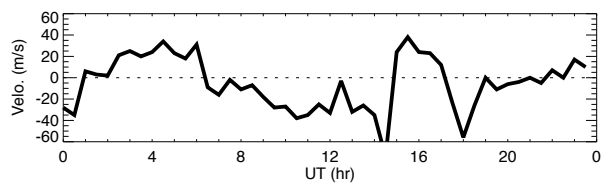
East



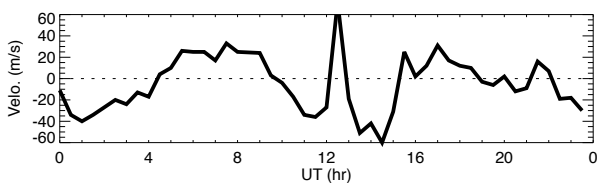
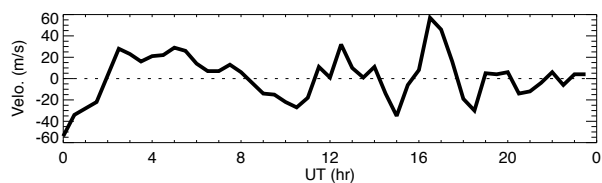
100km



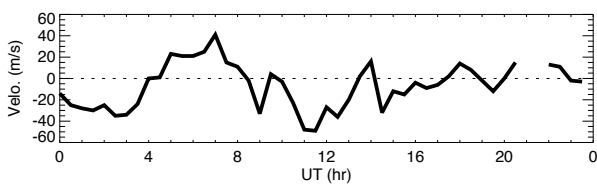
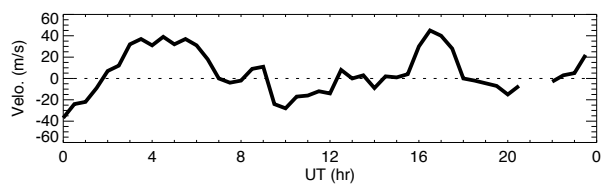
98km



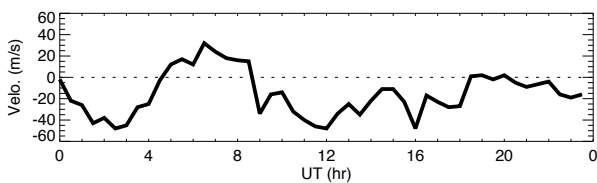
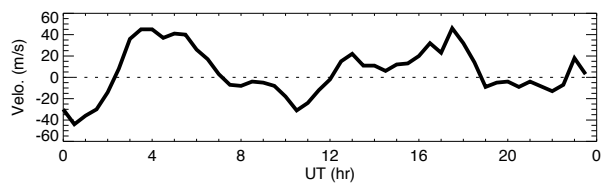
96km



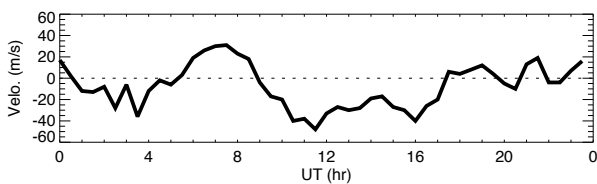
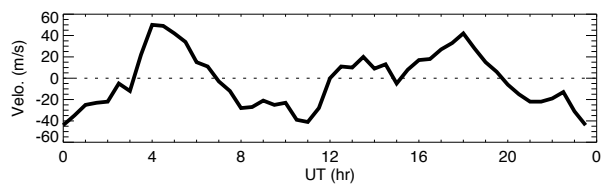
94km



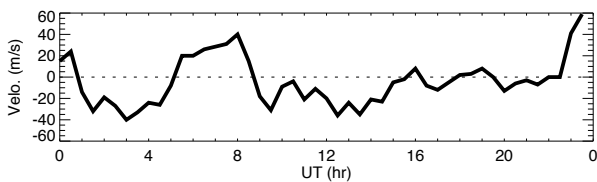
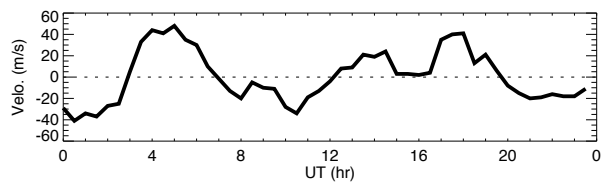
92km



90km



88km

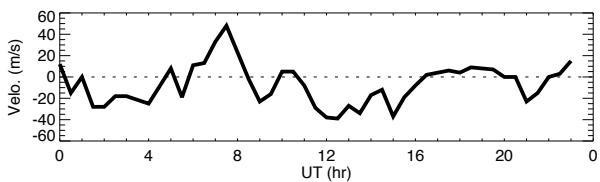
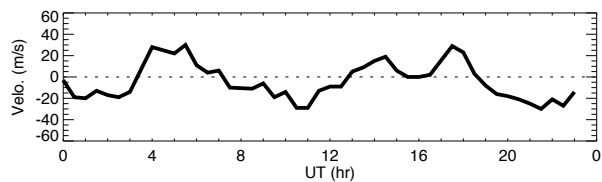


86km

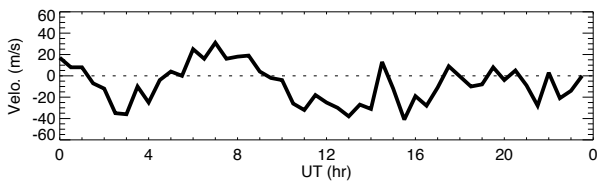
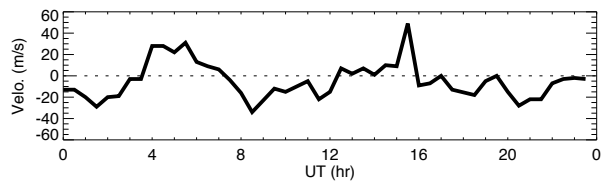
Wind data obtained by meter radar at Bjoernar on November 28, 2007

North

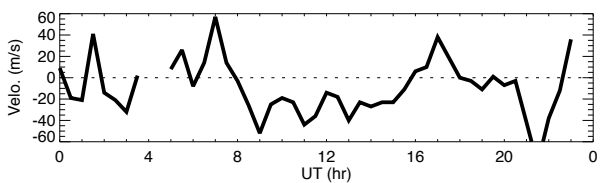
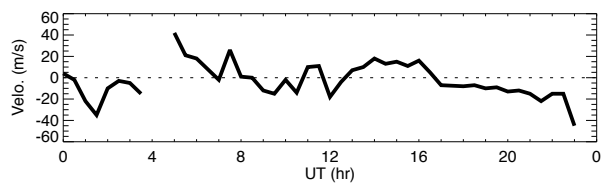
East



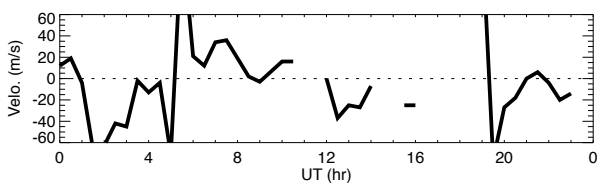
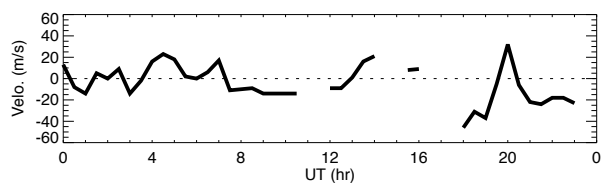
84km



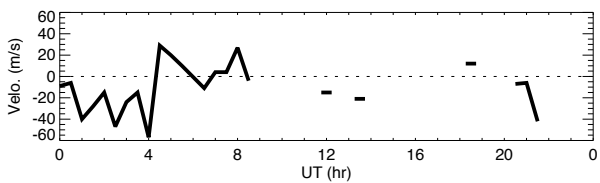
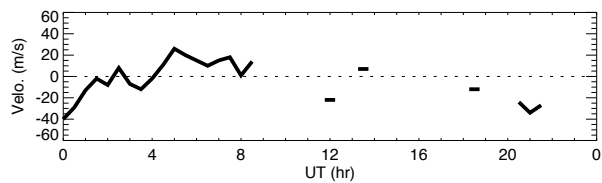
82km



80km



78km

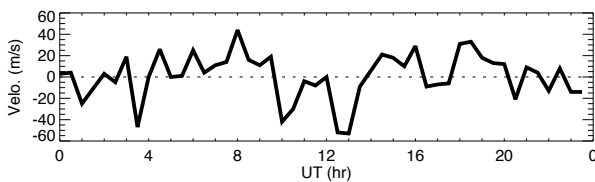
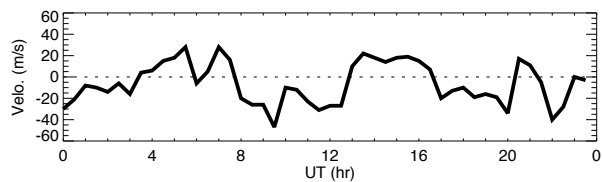


76km

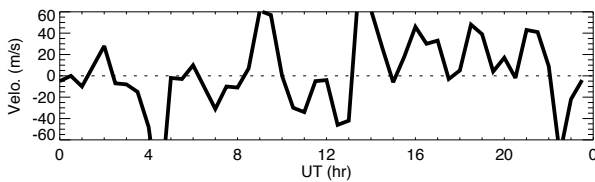
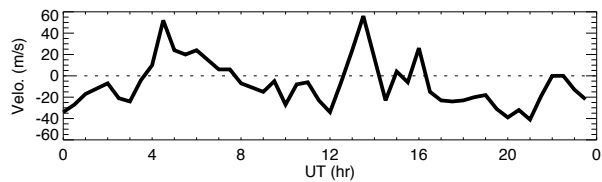
Wind data obtained by meter radar at Bjoernar on November 29, 2007

North

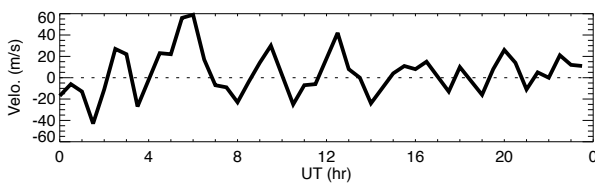
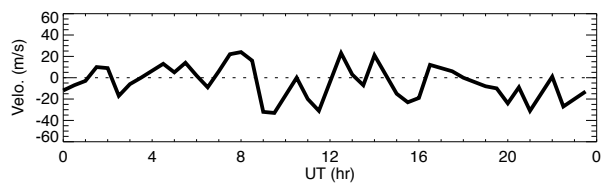
East



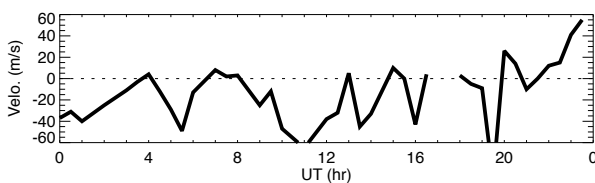
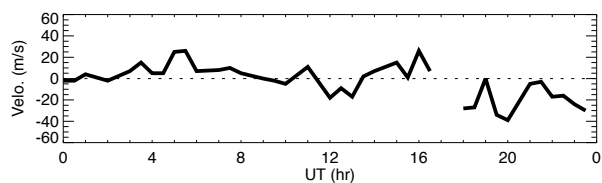
84km



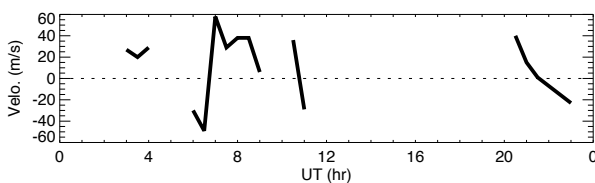
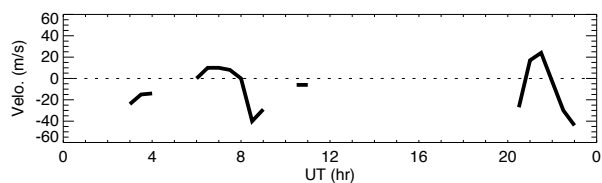
82km



80km



78km

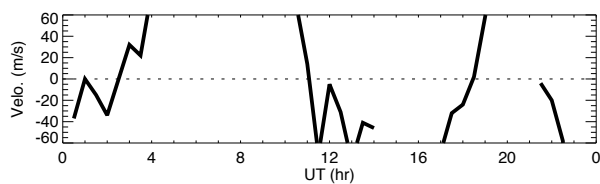
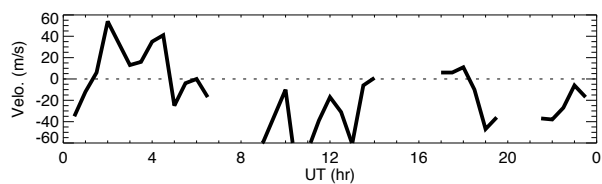


76km

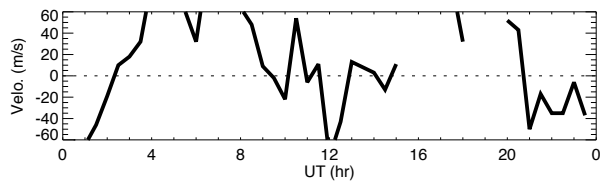
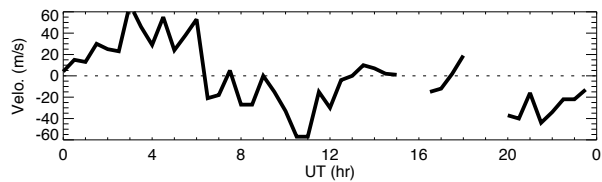
Wind data obtained by meter radar at Bjoernar on November 30, 2007

North

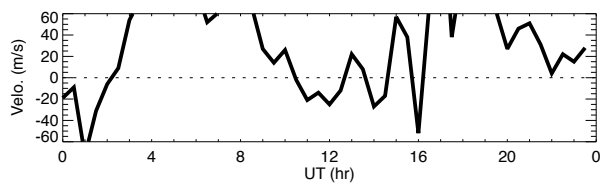
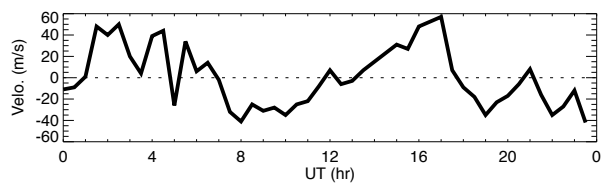
East



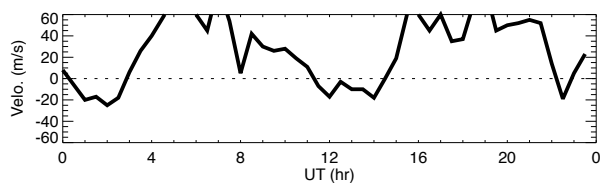
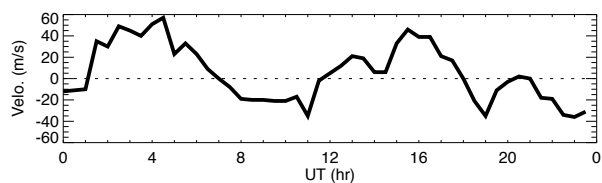
100km



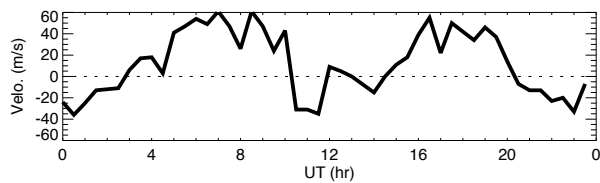
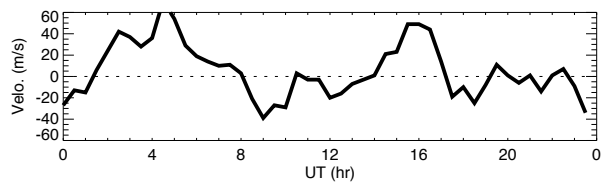
98km



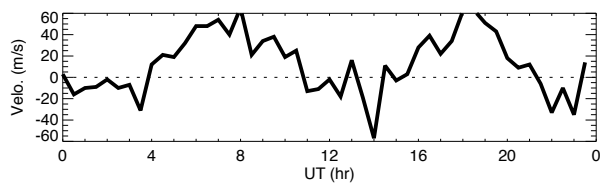
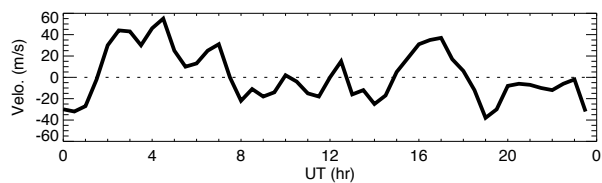
96km



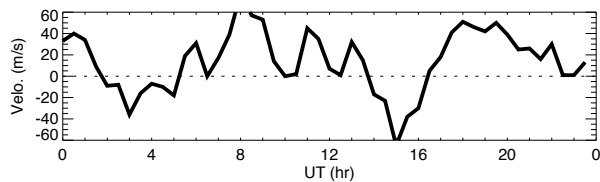
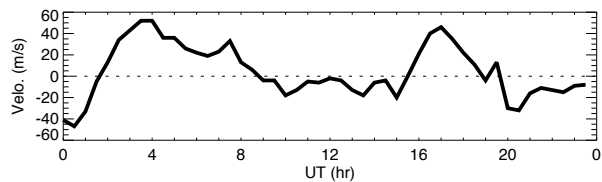
94km



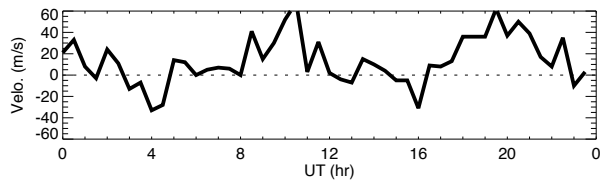
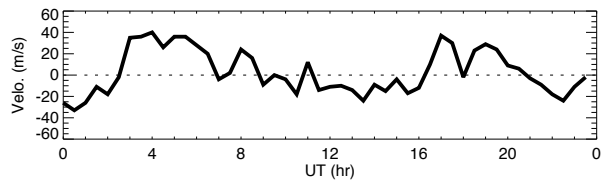
92km



90km



88km



86km

Wind data obtained by meter radar at Bjoernar on November 30, 2007

