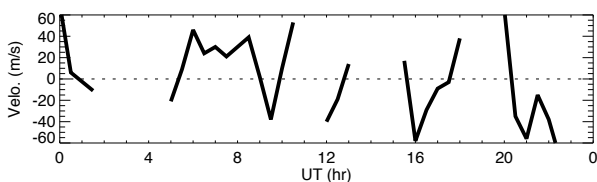
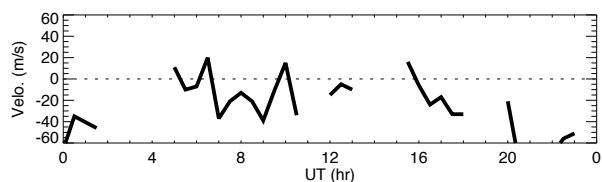


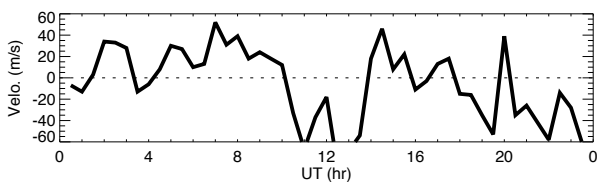
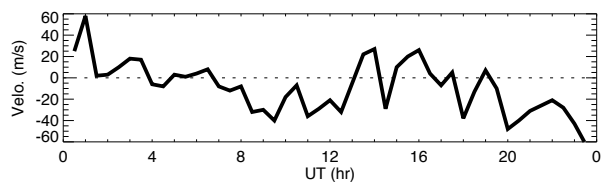
Wind data obtained by meter radar at Bjoernar on December 1, 2007

North

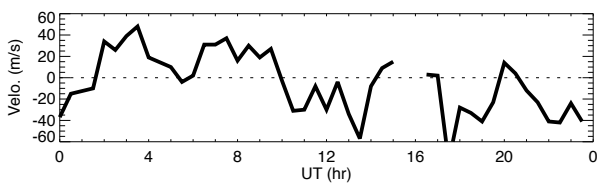
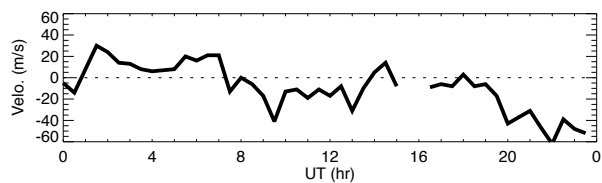
East



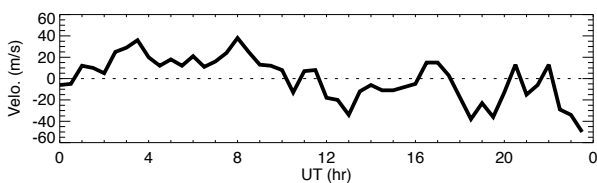
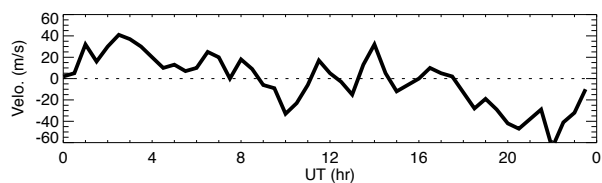
100km



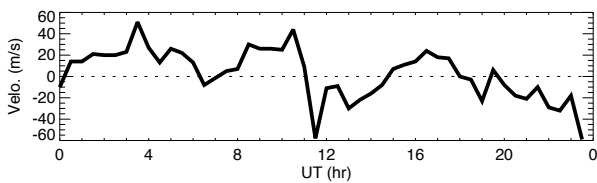
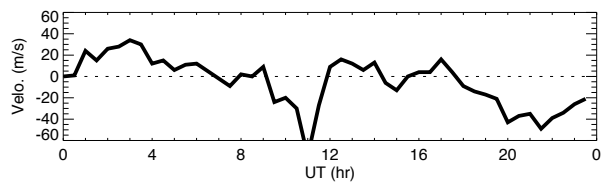
98km



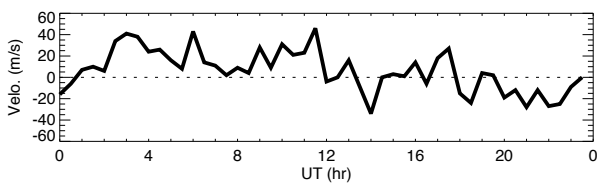
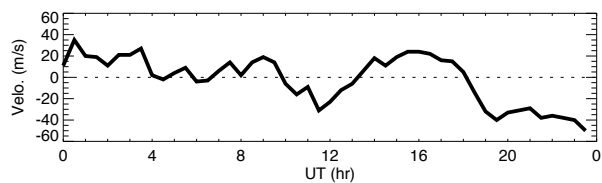
96km



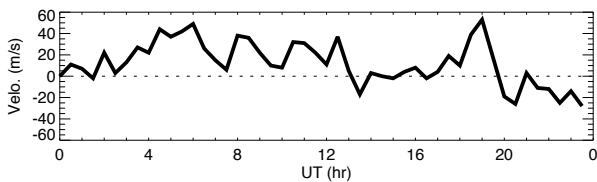
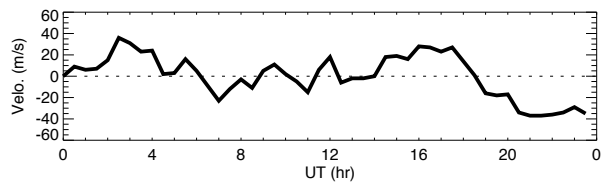
94km



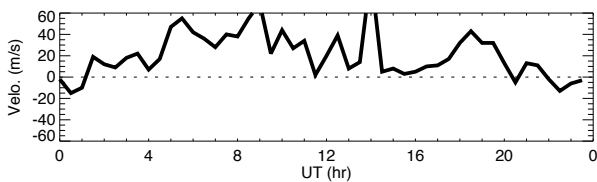
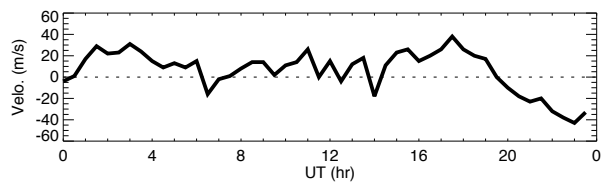
92km



90km



88km

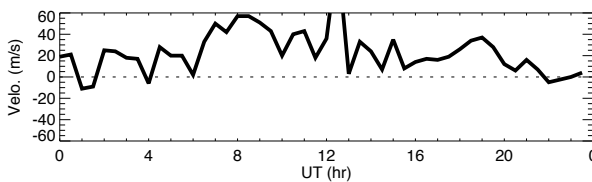
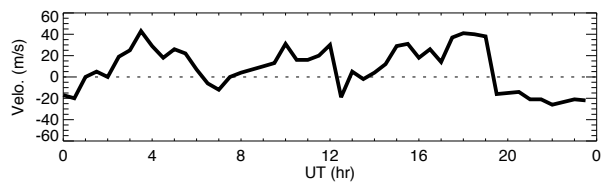


86km

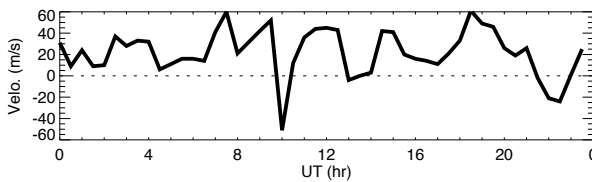
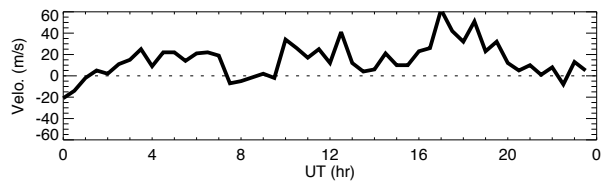
Wind data obtained by meter radar at Bjoernar on December 1, 2007

North

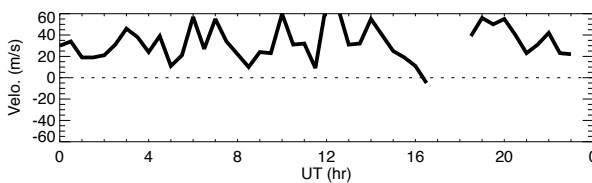
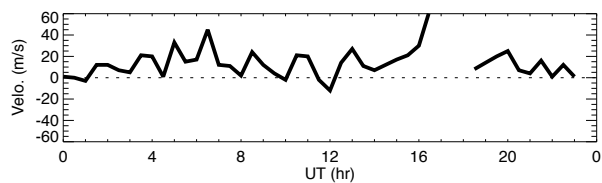
East



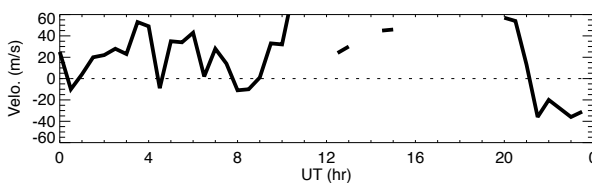
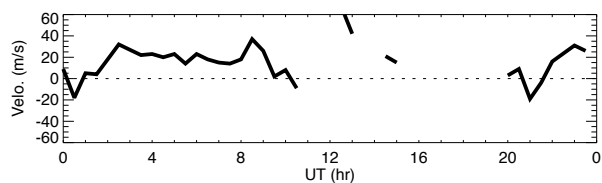
84km



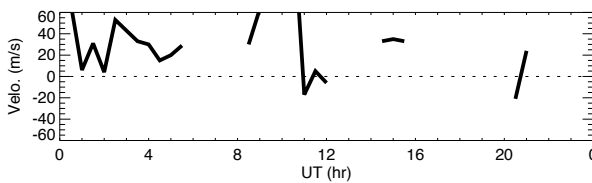
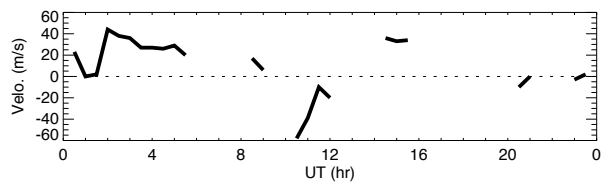
82km



80km



78km

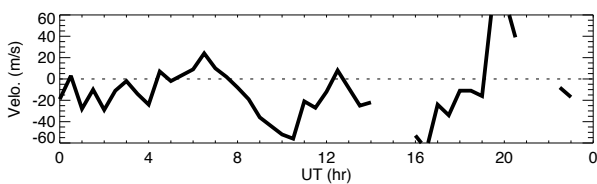
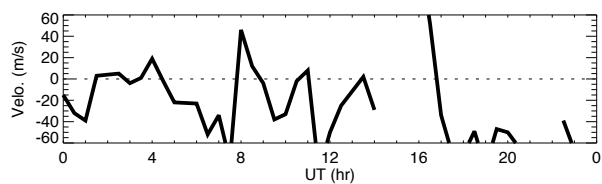


76km

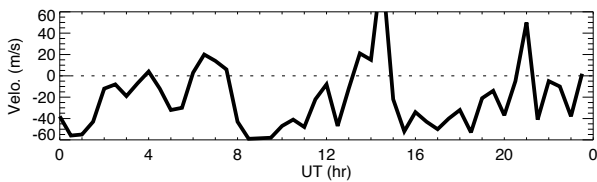
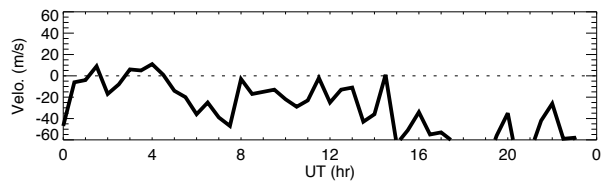
Wind data obtained by meter radar at Bjoernar on December 2, 2007

North

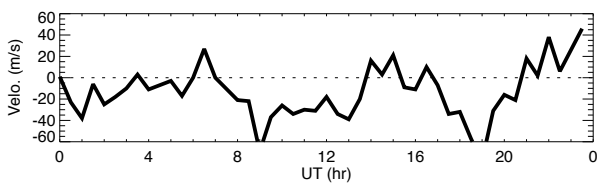
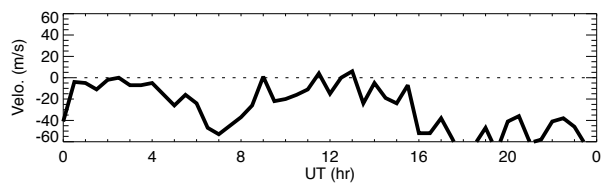
East



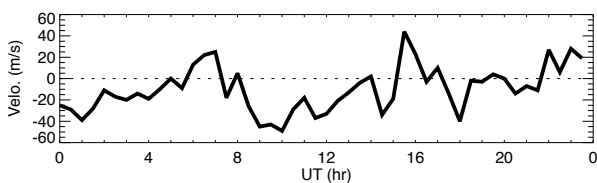
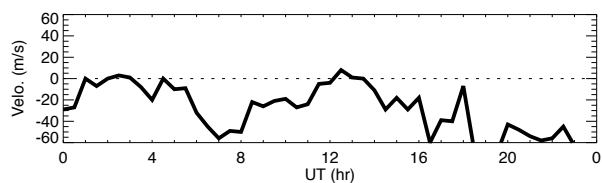
100km



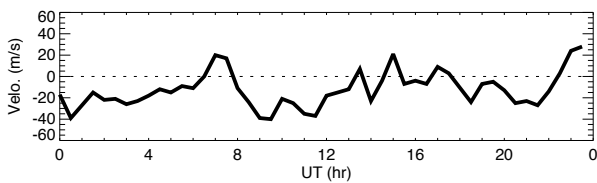
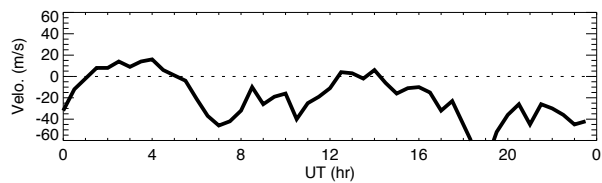
98km



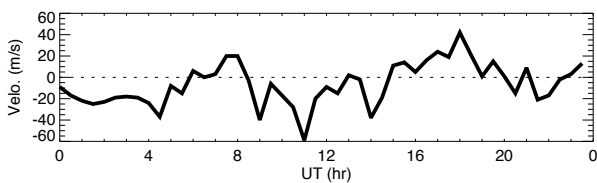
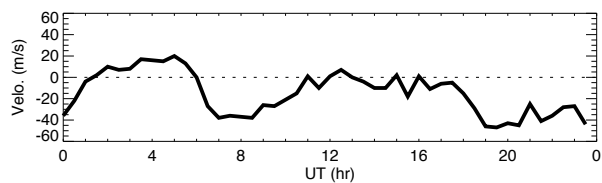
96km



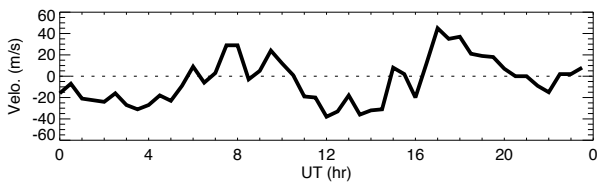
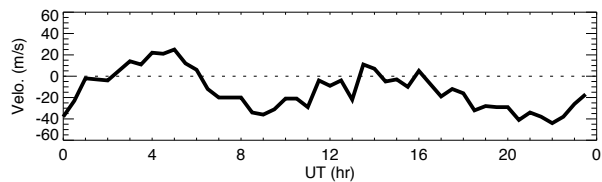
94km



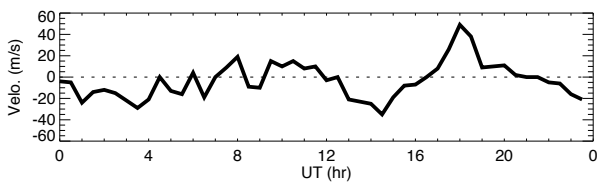
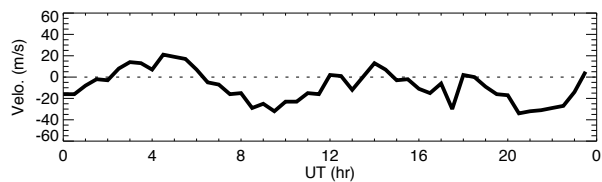
92km



90km



88km

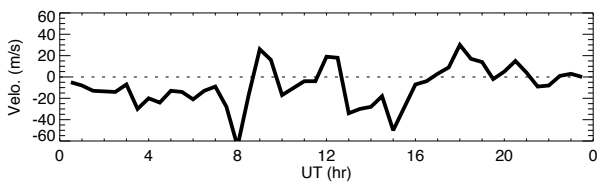
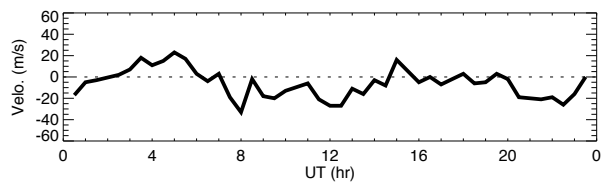


86km

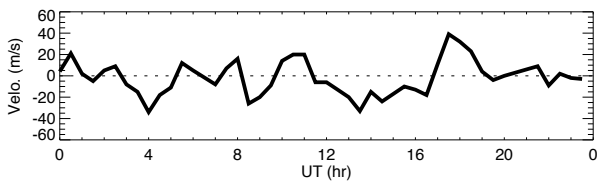
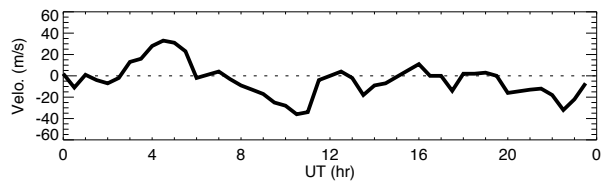
Wind data obtained by meter radar at Bjoernar on December 2, 2007

North

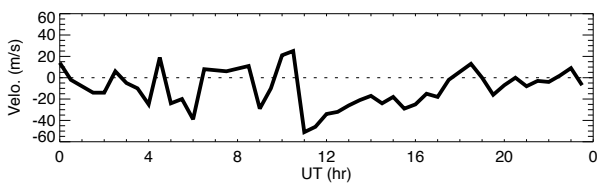
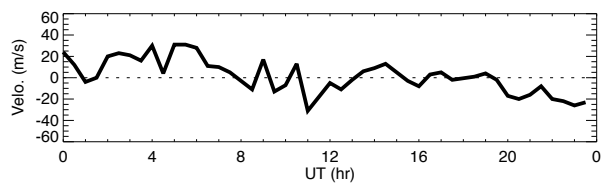
East



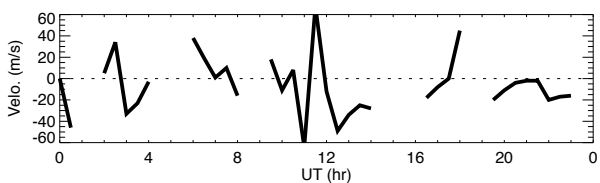
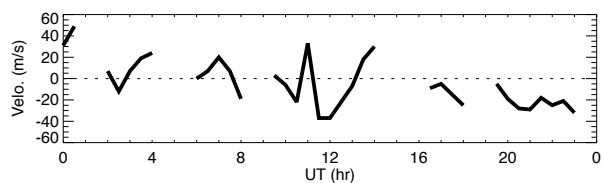
84km



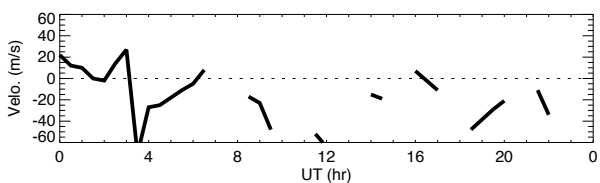
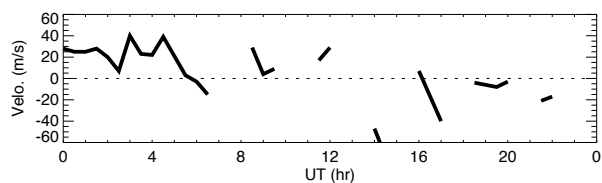
82km



80km



78km

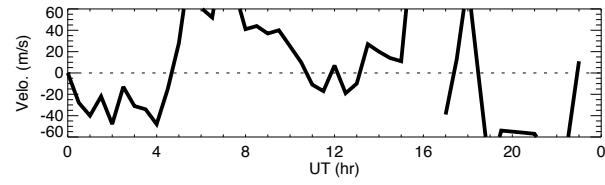
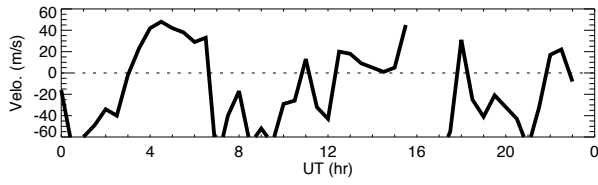


76km

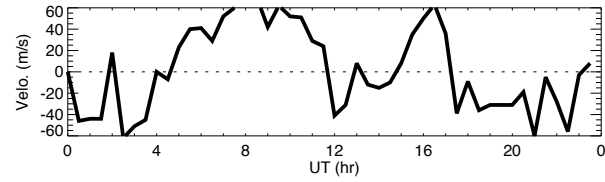
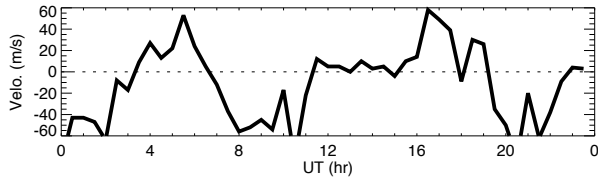
Wind data obtained by meter radar at Bjoernar on December 3, 2007

North

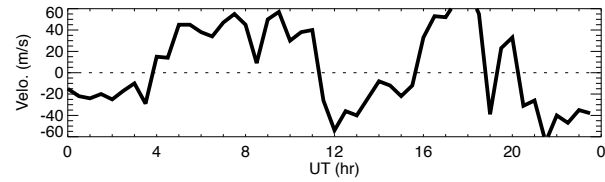
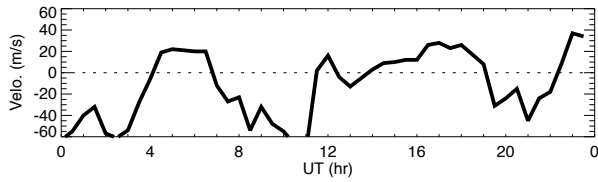
East



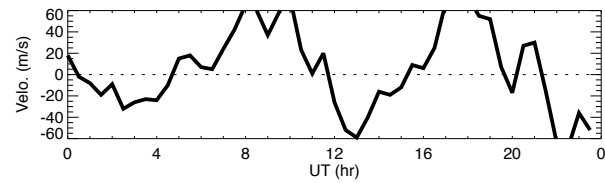
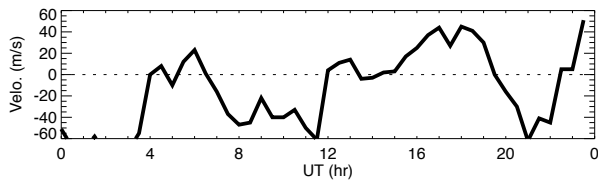
100km



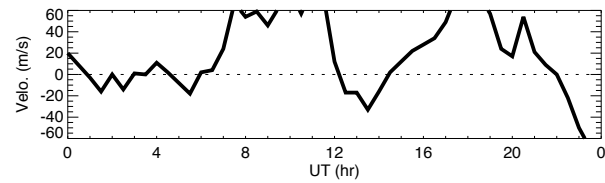
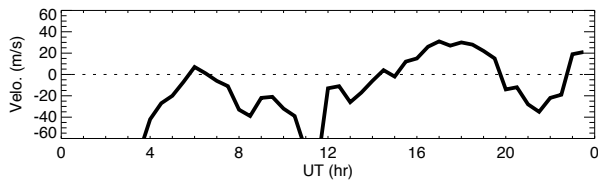
98km



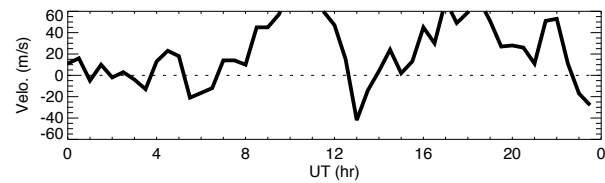
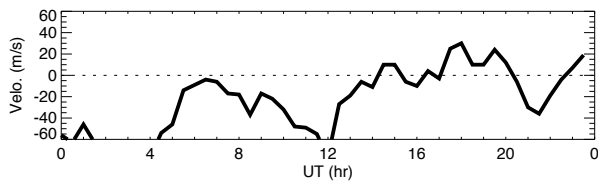
96km



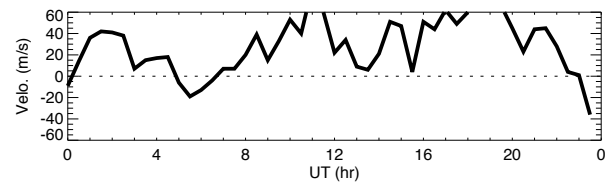
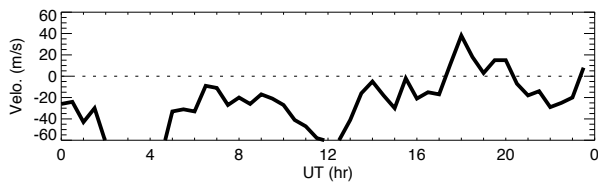
94km



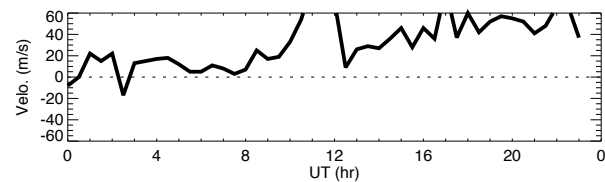
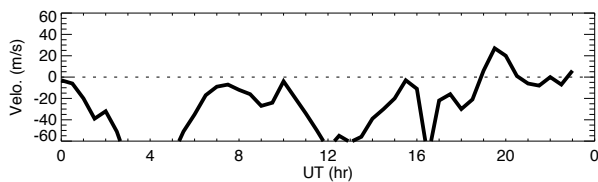
92km



90km



88km

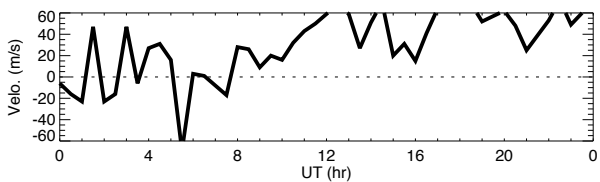
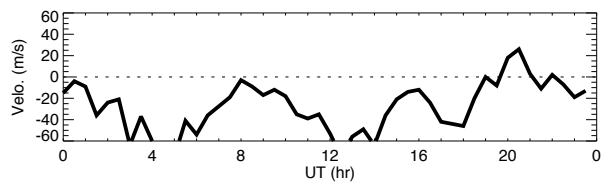


86km

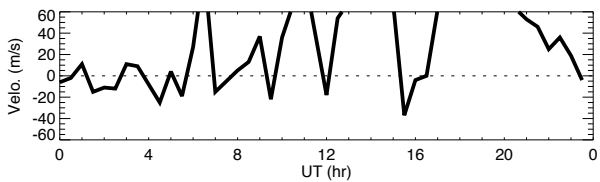
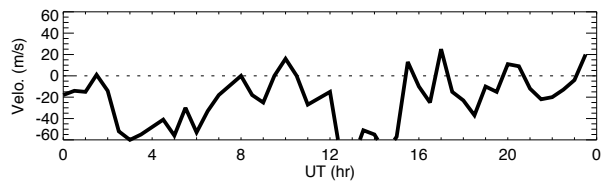
Wind data obtained by meter radar at Bjoernar on December 3, 2007

North

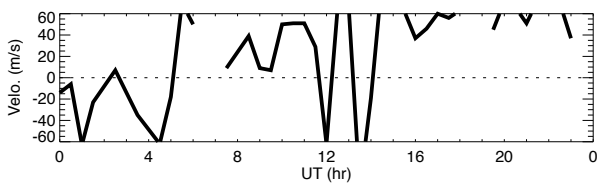
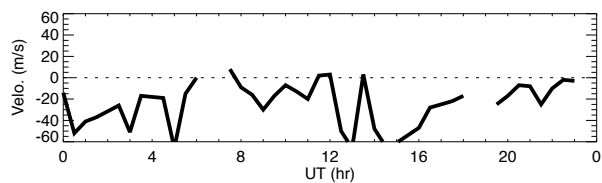
East



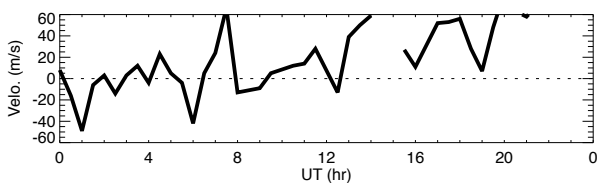
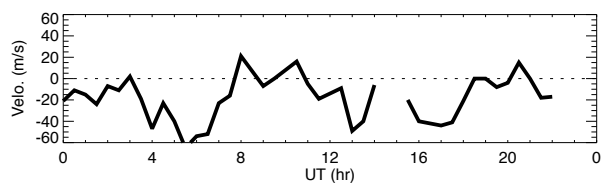
84km



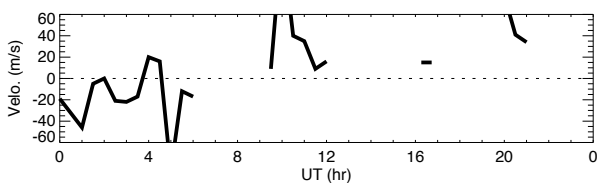
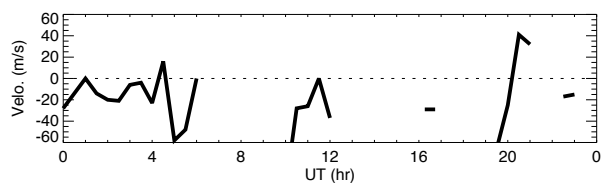
82km



80km

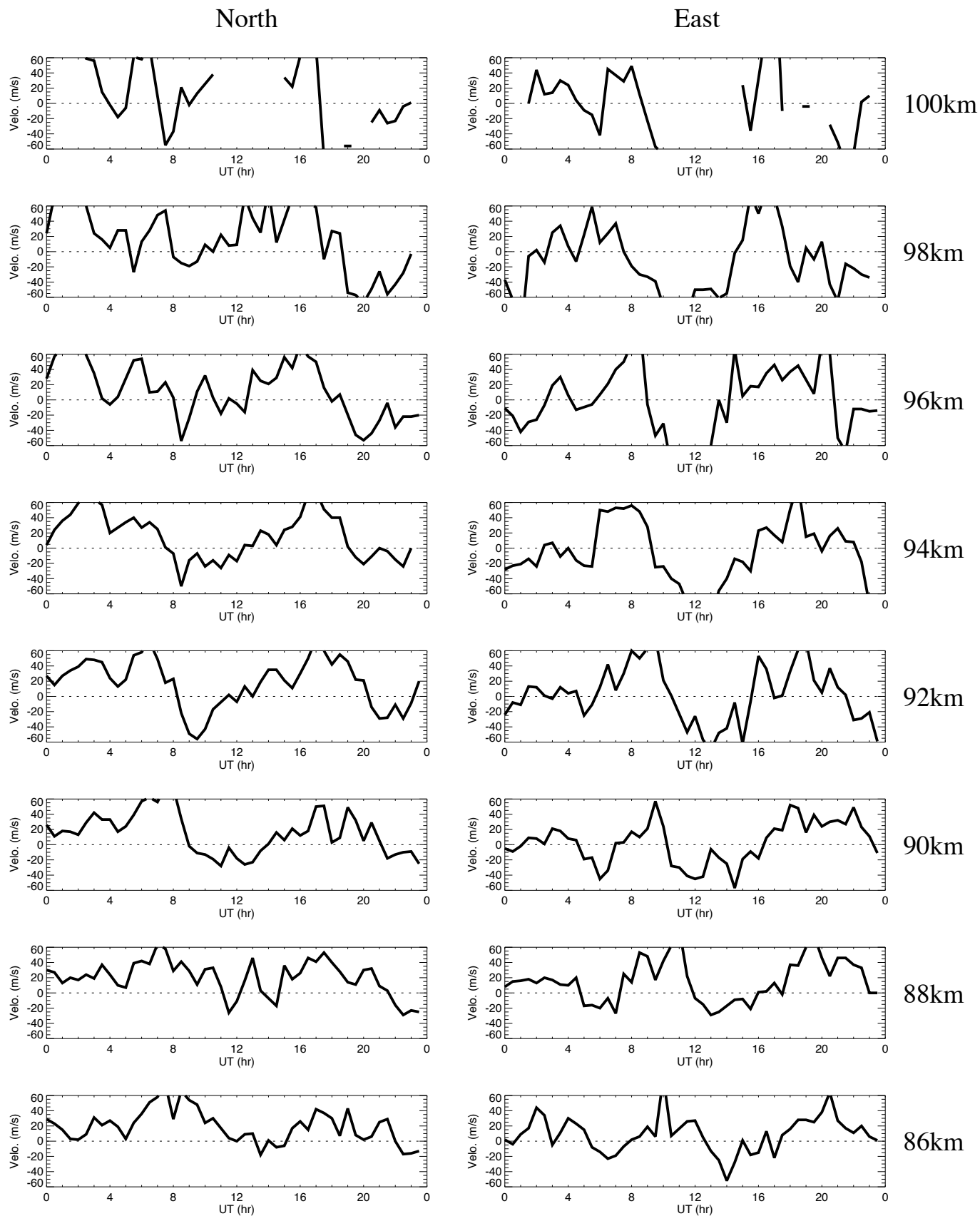


78km

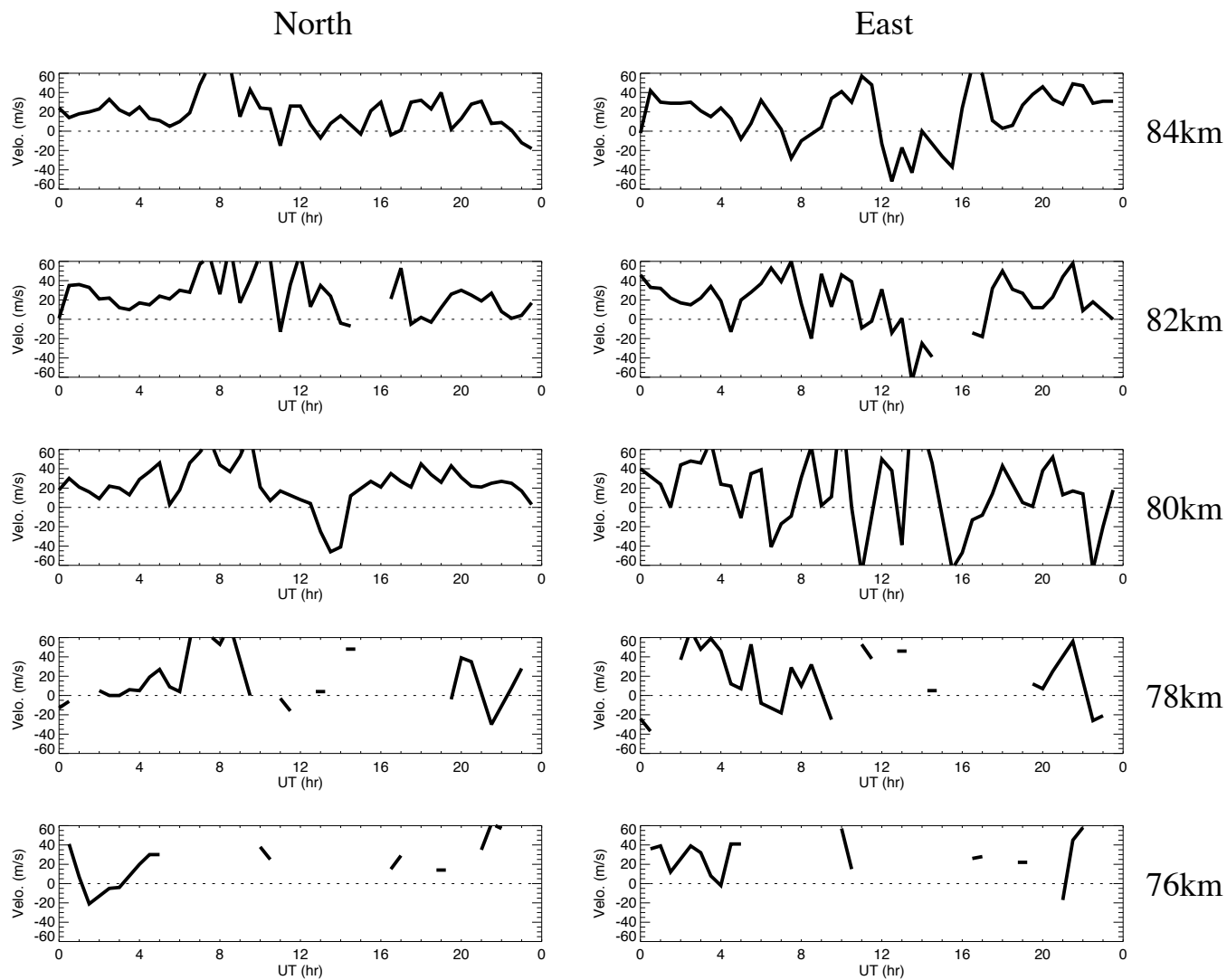


76km

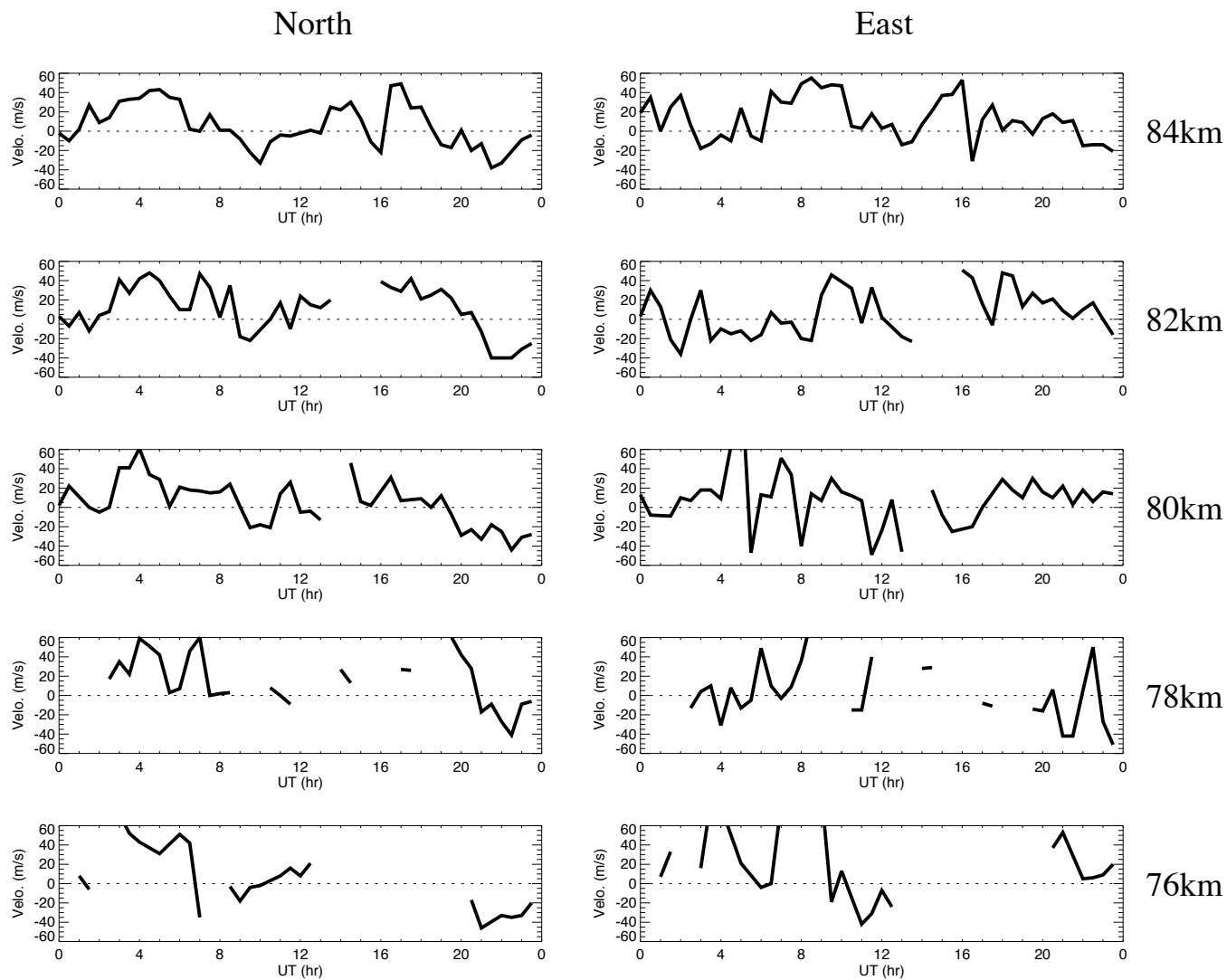
Wind data obtained by meter radar at Bjoernar on December 4, 2007



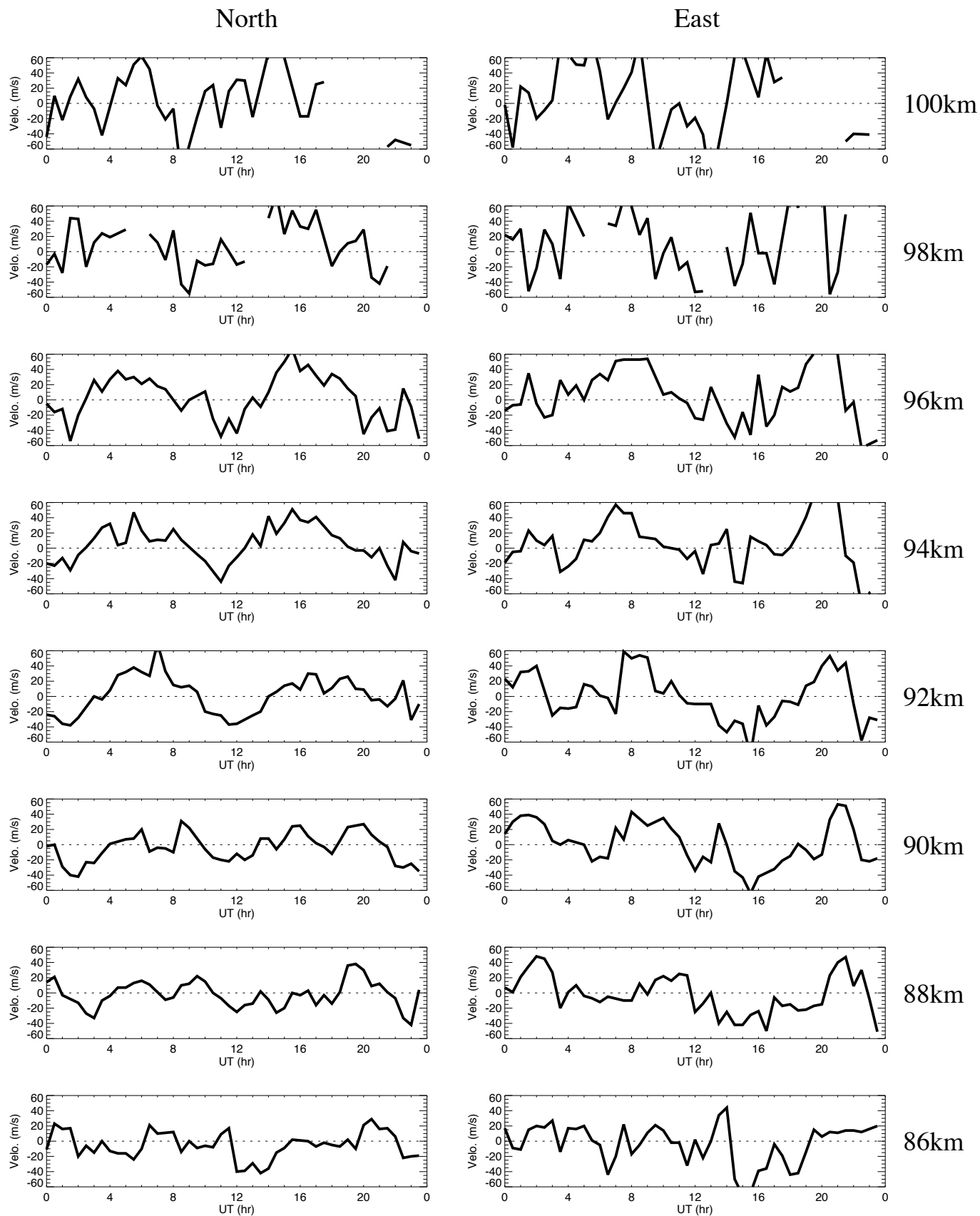
Wind data obtained by meter radar at Bjoernar on December 4, 2007



Wind data obtained by meter radar at Bjoernar on December 5, 2007



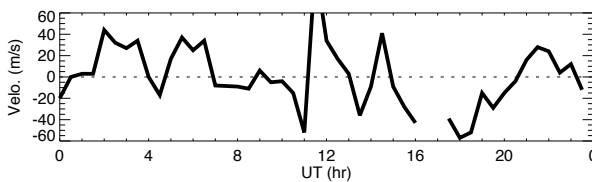
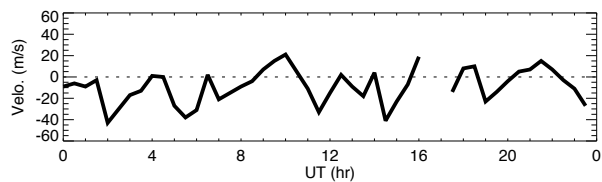
Wind data obtained by meter radar at Bjoernar on December 6, 2007



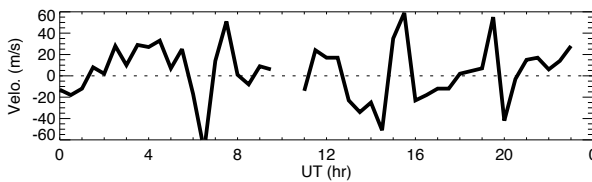
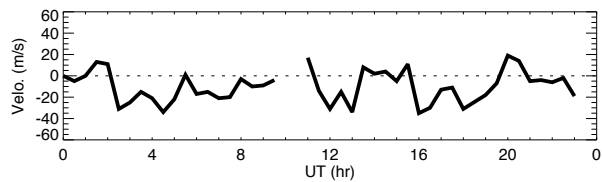
Wind data obtained by meter radar at Bjoernar on December 6, 2007

North

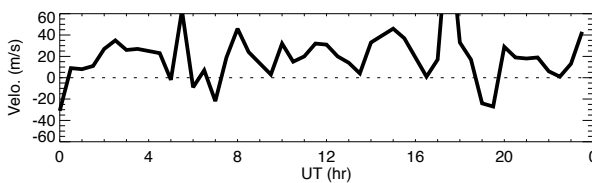
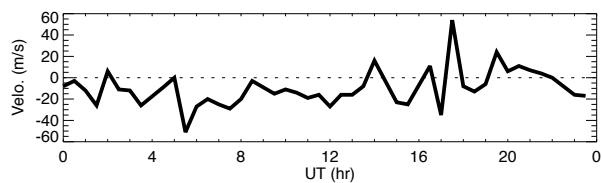
East



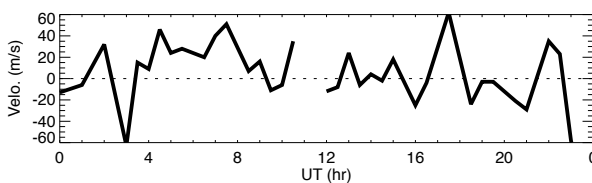
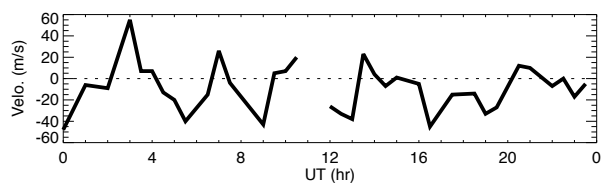
84km



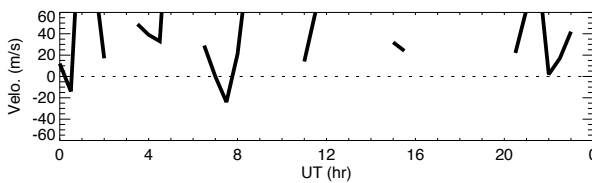
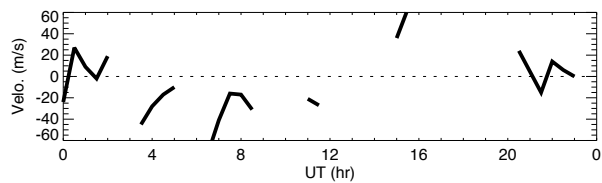
82km



80km



78km

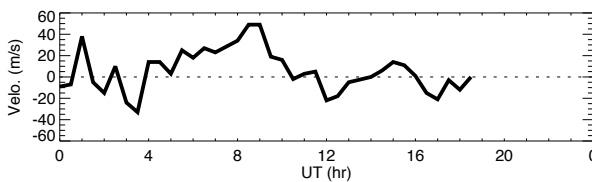
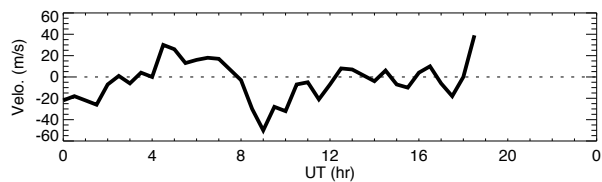


76km

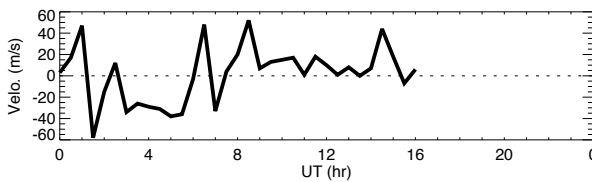
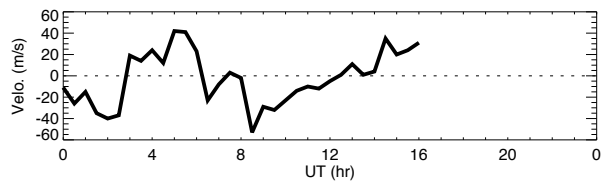
Wind data obtained by meter radar at Bjoernar on December 7, 2007

North

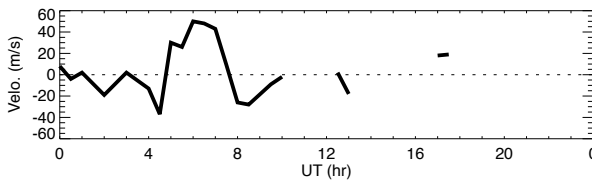
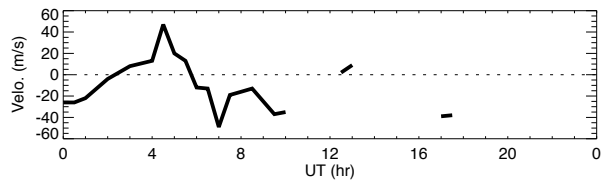
East



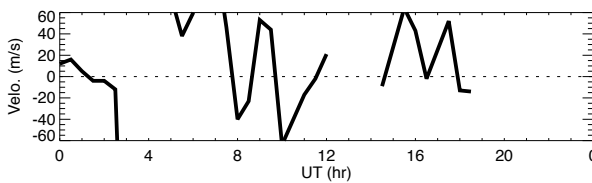
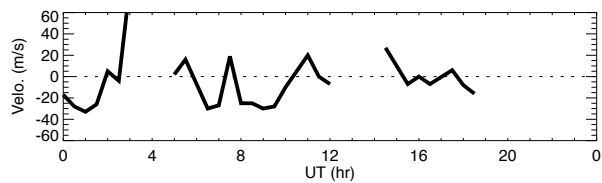
84km



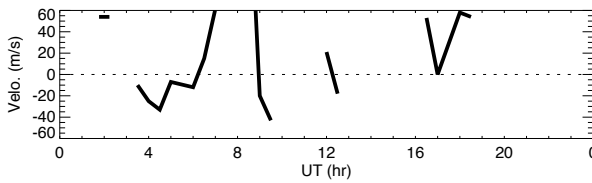
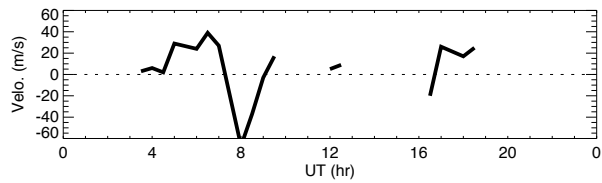
82km



80km



78km

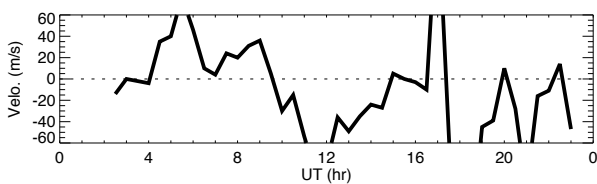
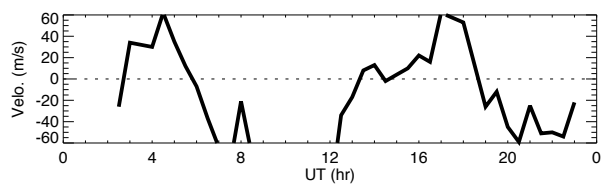


76km

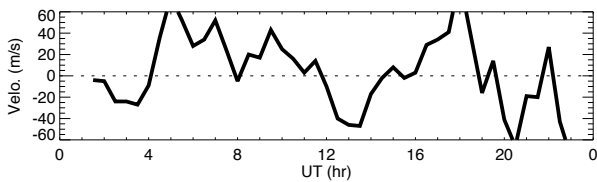
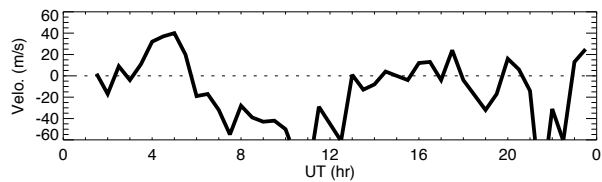
Wind data obtained by meter radar at Bjoernar on December 12, 2007

North

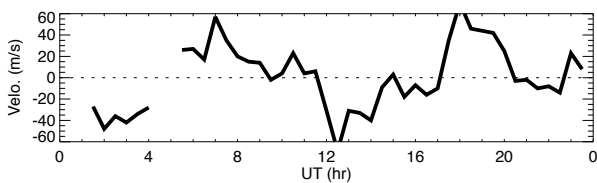
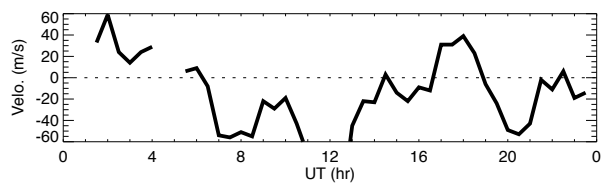
East



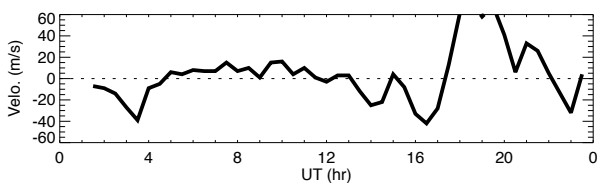
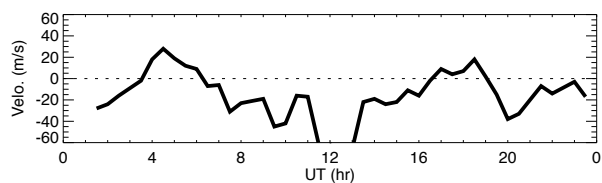
100km



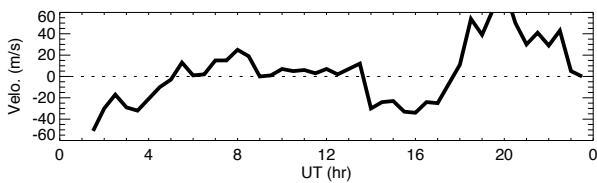
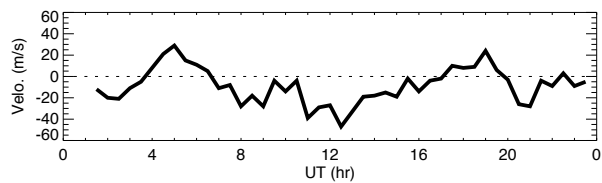
98km



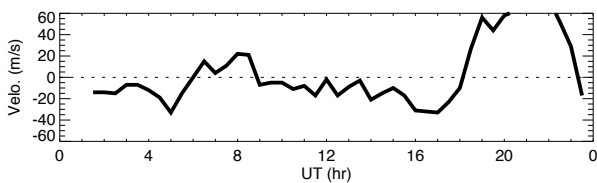
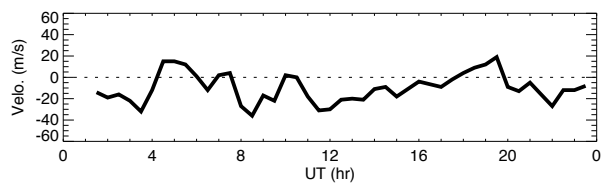
96km



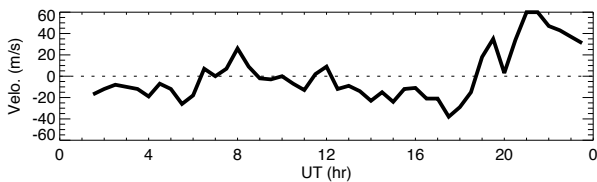
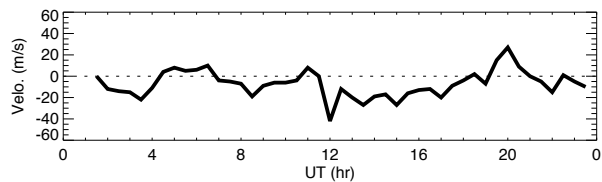
94km



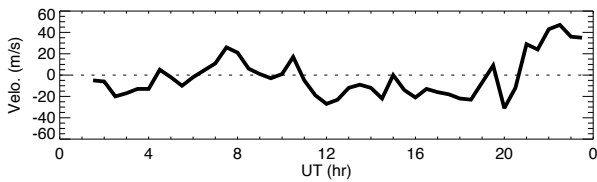
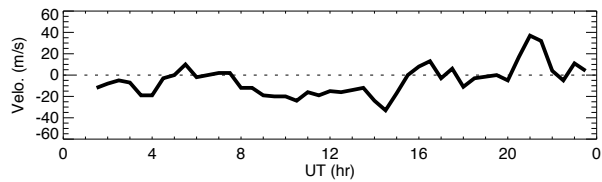
92km



90km



88km

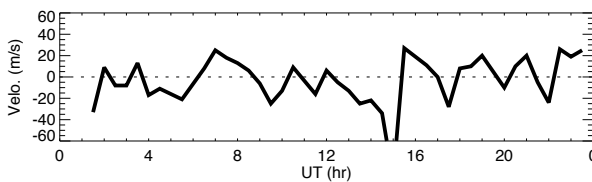
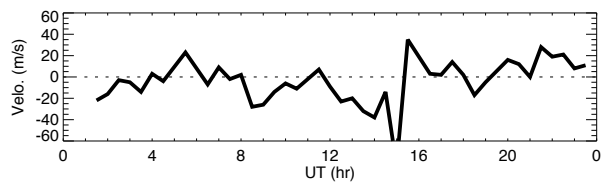


86km

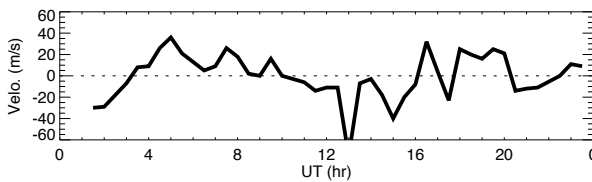
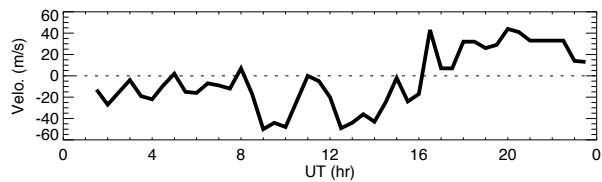
Wind data obtained by meter radar at Bjoernar on December 12, 2007

North

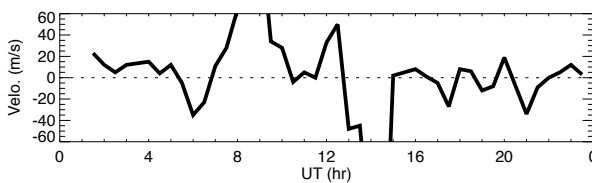
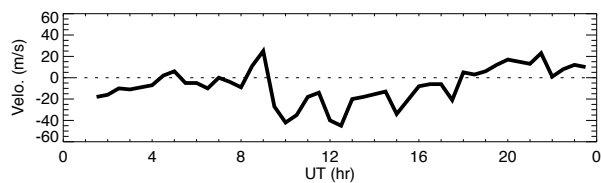
East



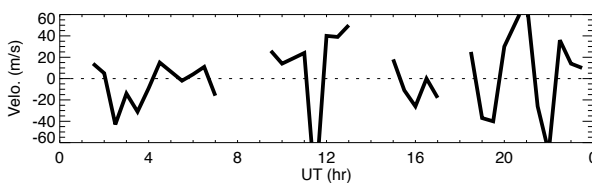
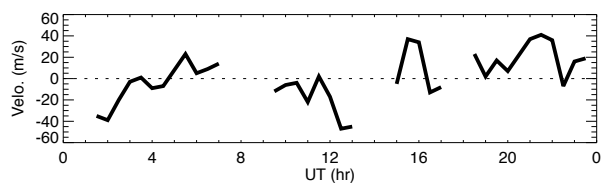
84km



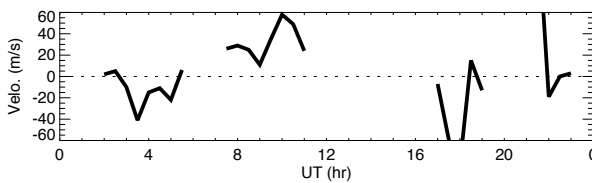
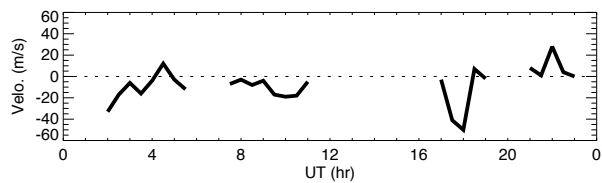
82km



80km



78km

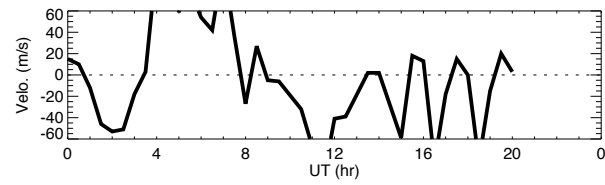
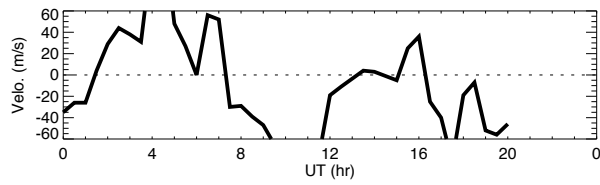


76km

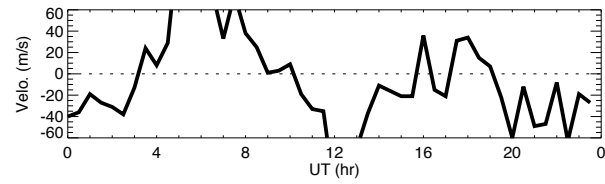
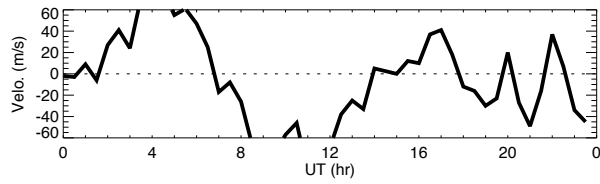
Wind data obtained by meter radar at Bjoernar on December 13, 2007

North

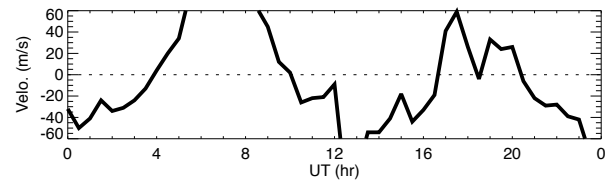
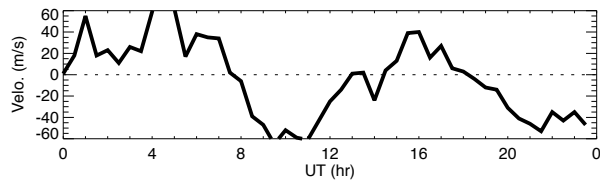
East



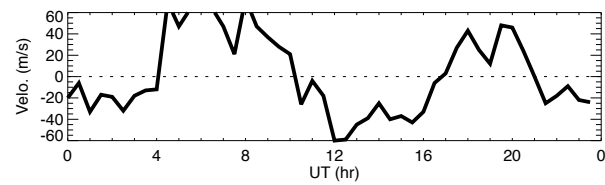
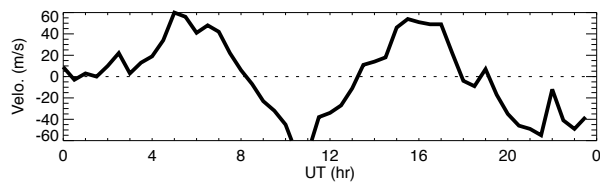
100km



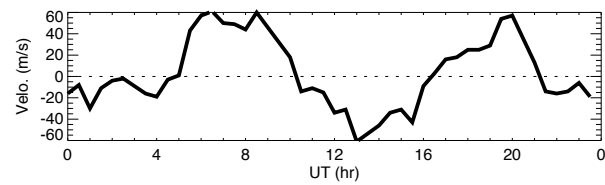
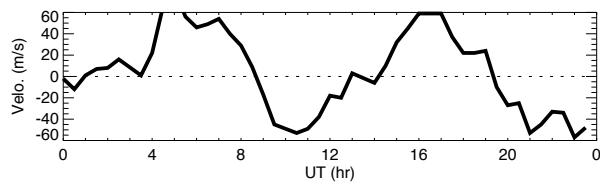
98km



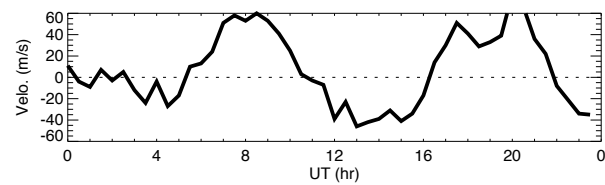
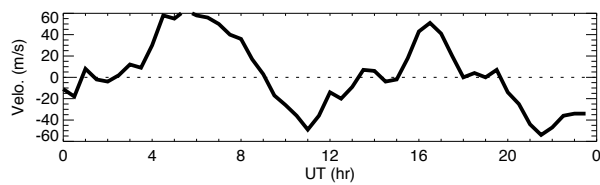
96km



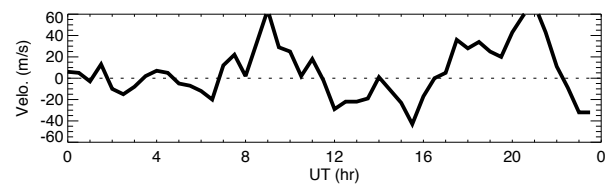
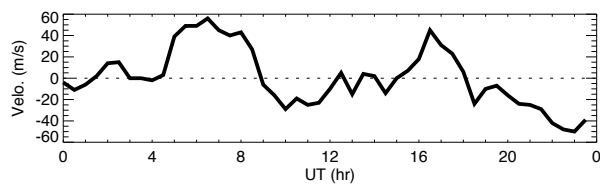
94km



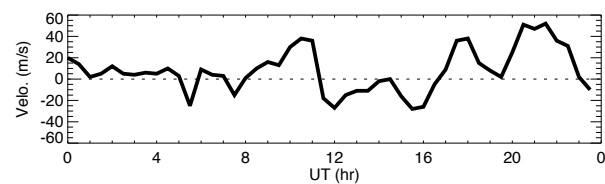
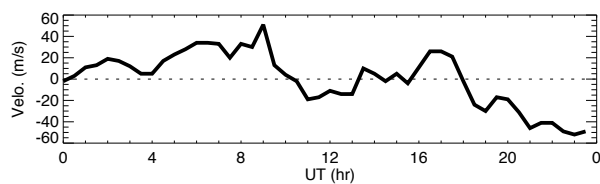
92km



90km



88km

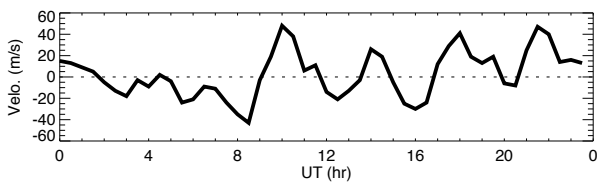
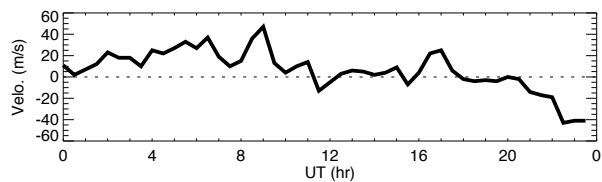


86km

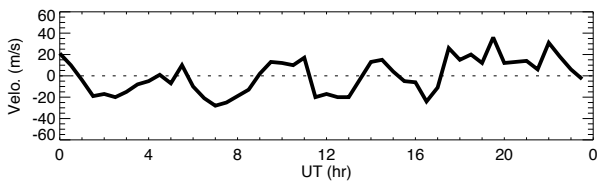
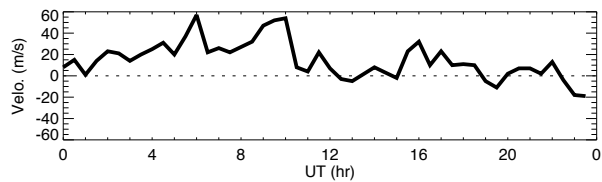
Wind data obtained by meter radar at Bjoernar on December 13, 2007

North

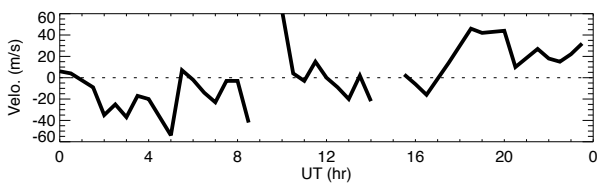
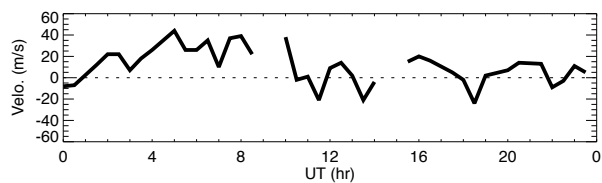
East



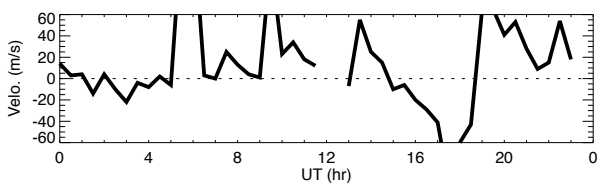
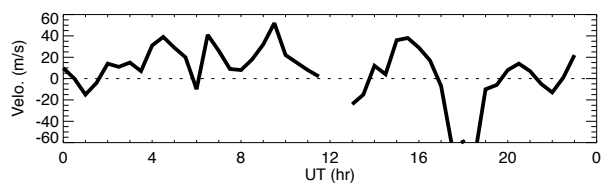
84km



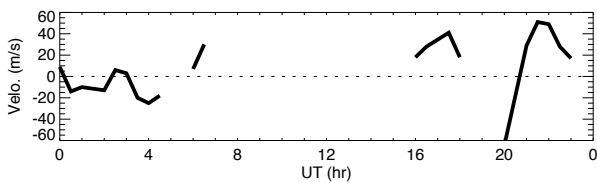
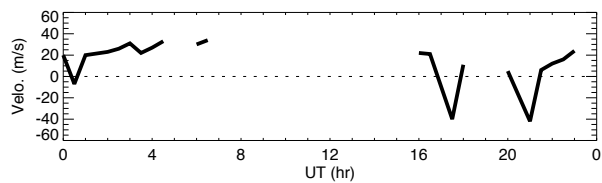
82km



80km



78km

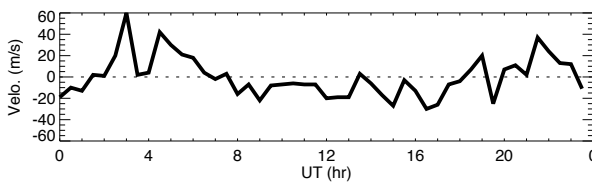
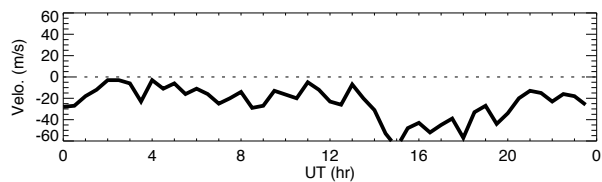


76km

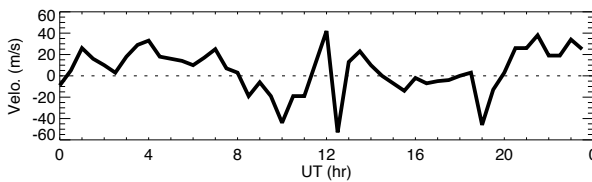
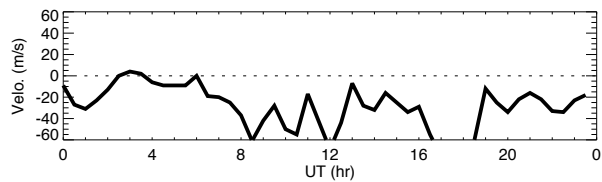
Wind data obtained by meter radar at Bjoernar on December 14, 2007

North

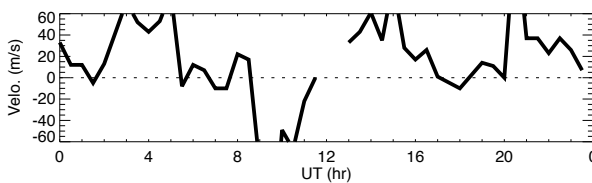
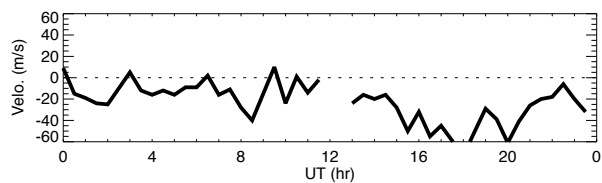
East



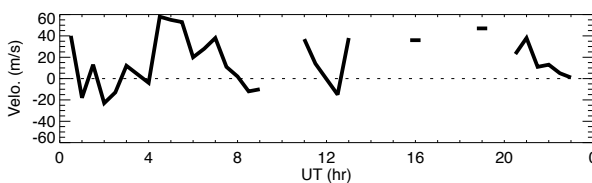
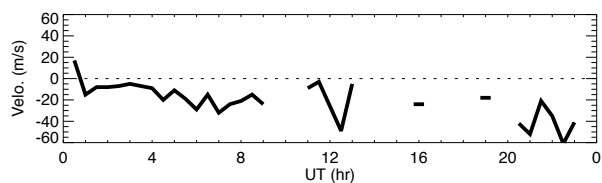
84km



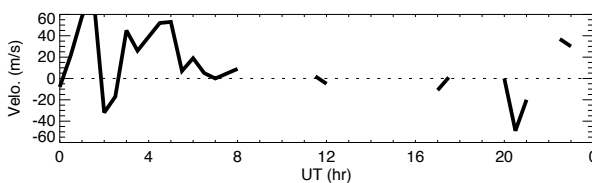
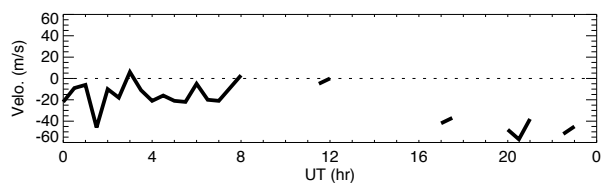
82km



80km



78km

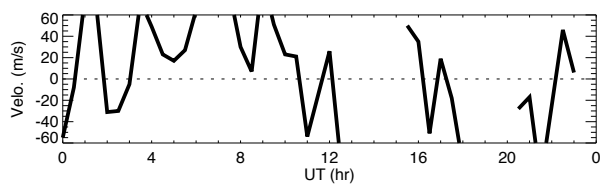
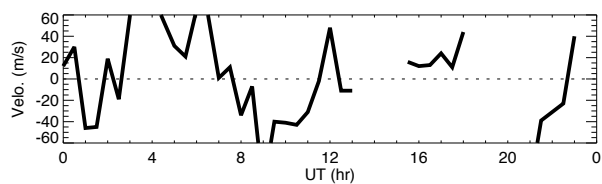


76km

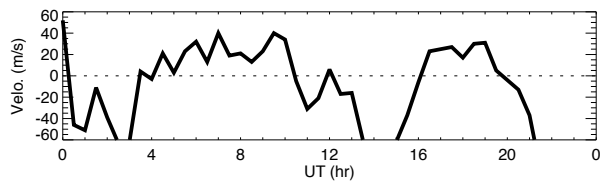
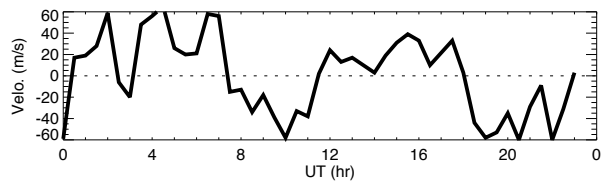
Wind data obtained by meter radar at Bjoernar on December 15, 2007

North

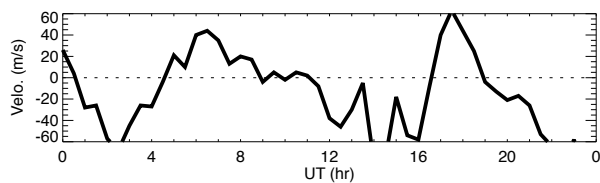
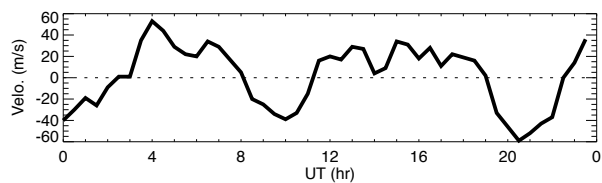
East



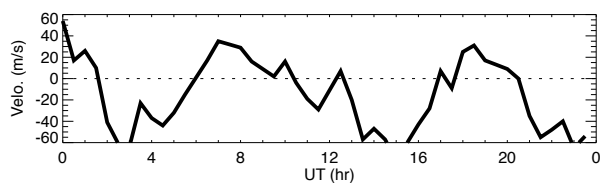
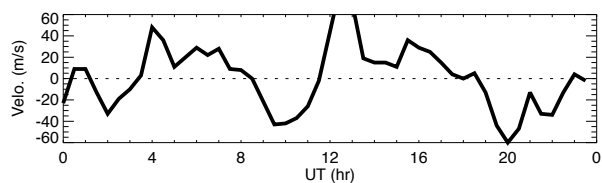
100km



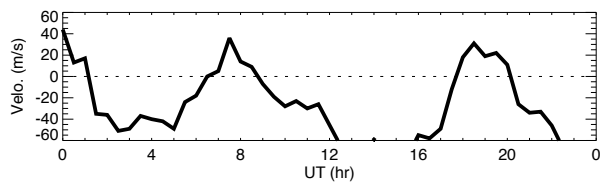
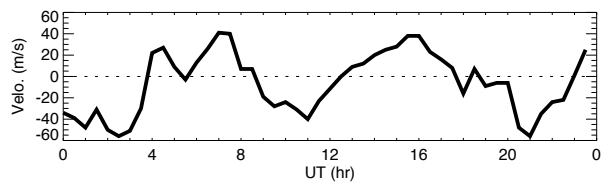
98km



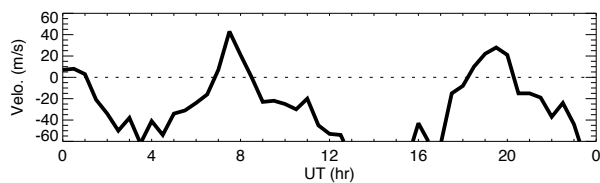
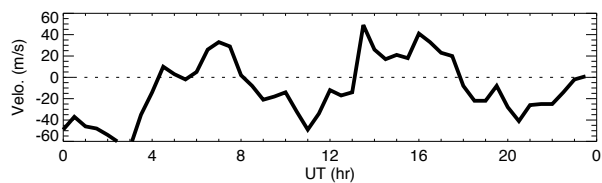
96km



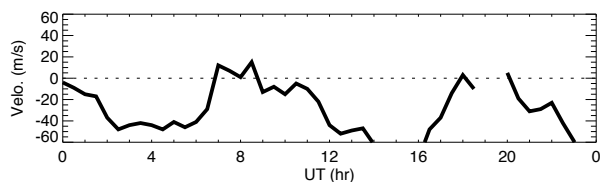
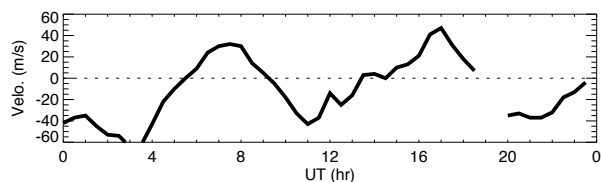
94km



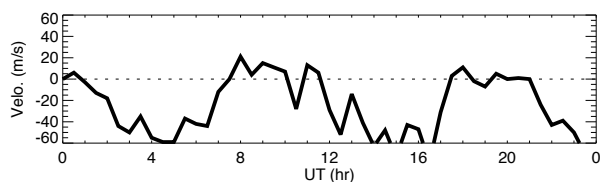
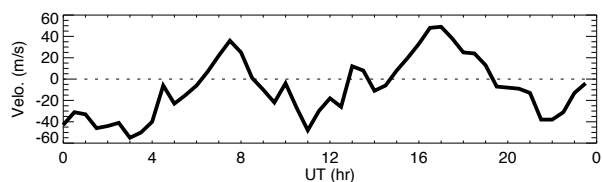
92km



90km

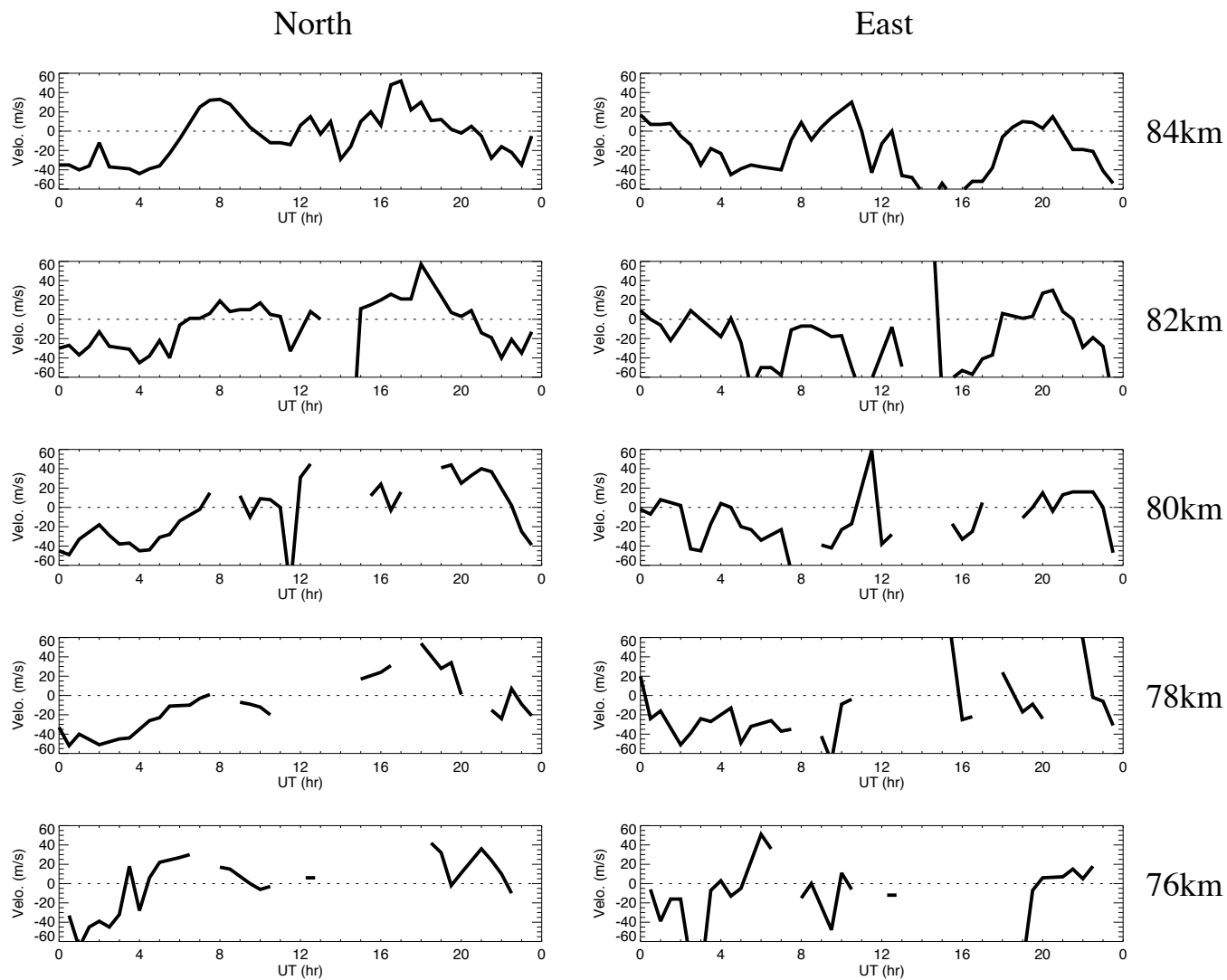


88km



86km

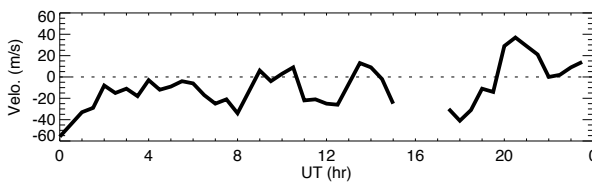
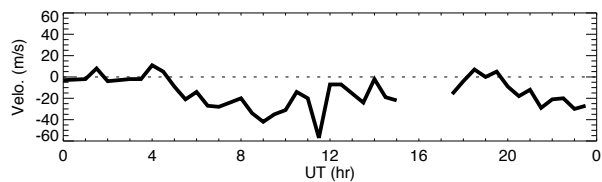
Wind data obtained by meter radar at Bjoernar on December 15, 2007



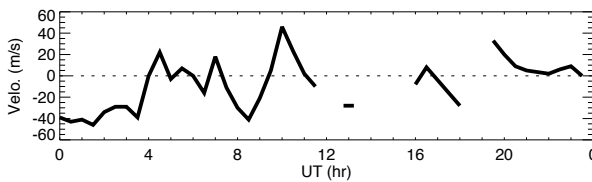
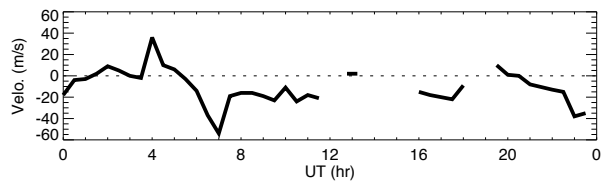
Wind data obtained by meter radar at Bjoernar on December 16, 2007

North

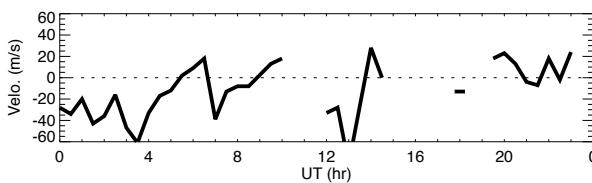
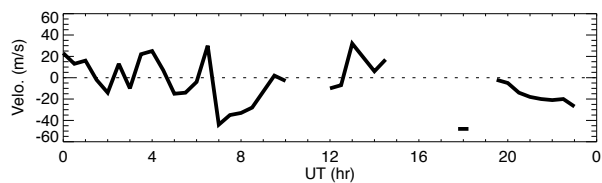
East



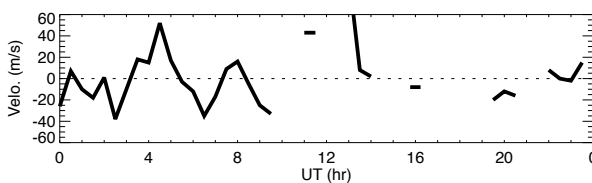
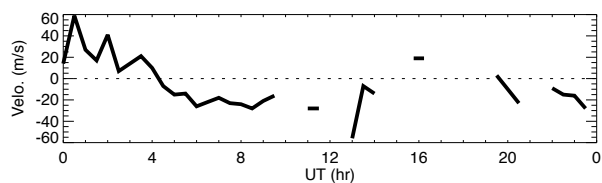
84km



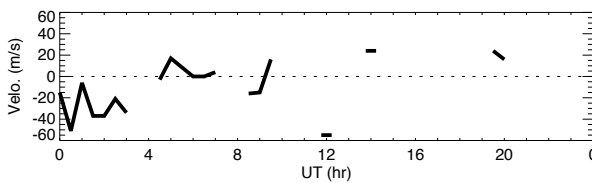
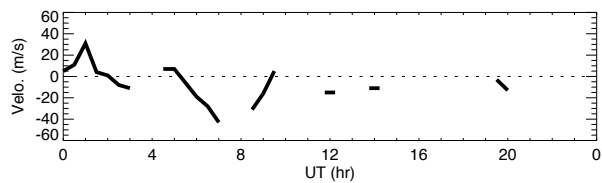
82km



80km

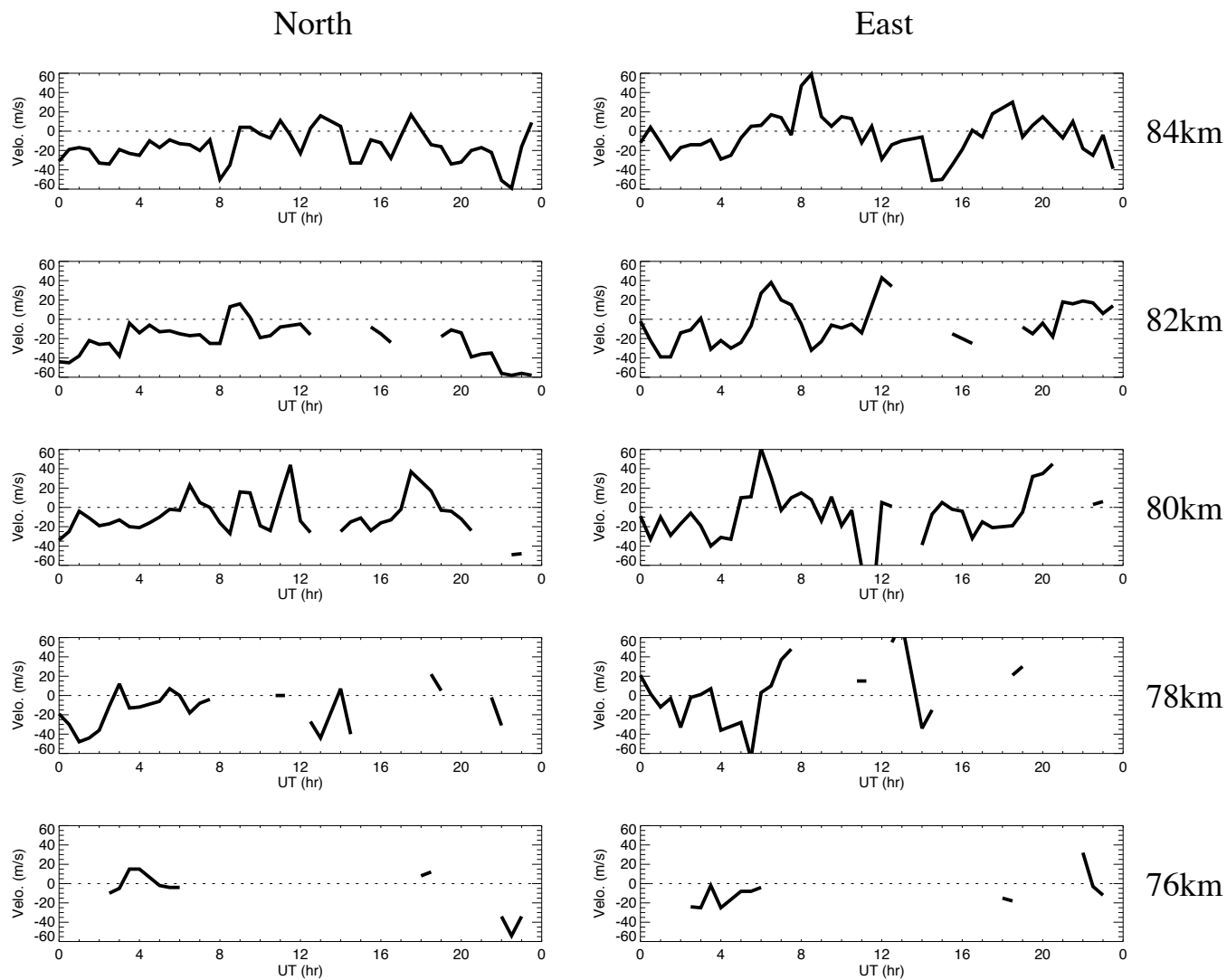


78km

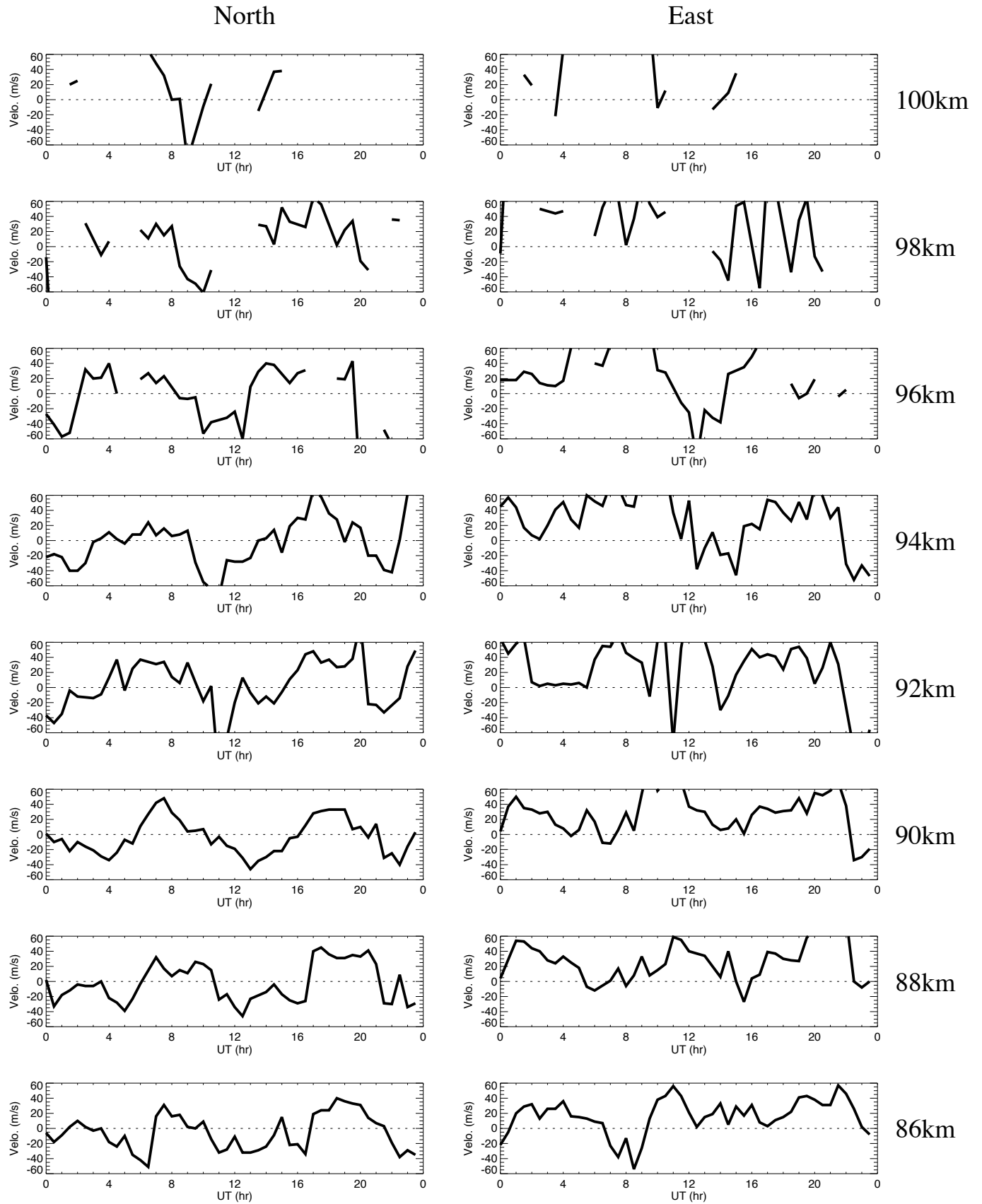


76km

Wind data obtained by meter radar at Bjoernar on December 17, 2007



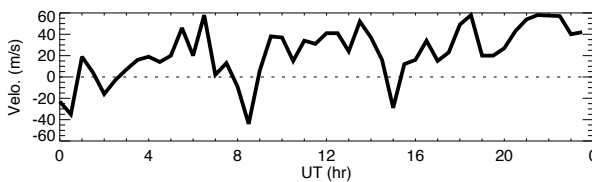
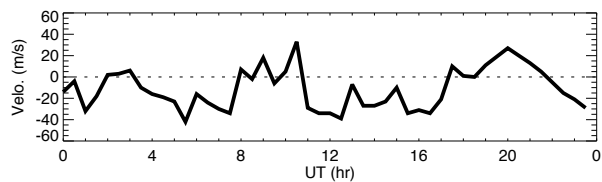
Wind data obtained by meter radar at Bjoernar on December 18, 2007



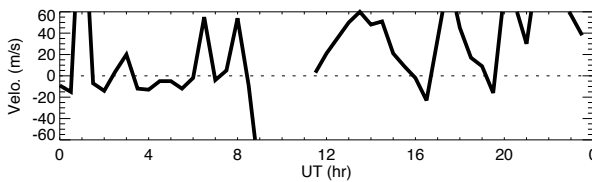
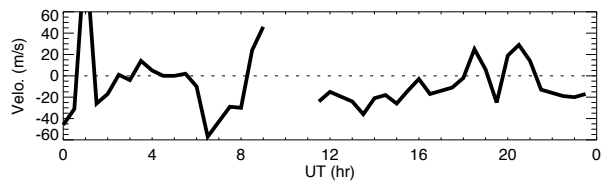
Wind data obtained by meter radar at Bjoernar on December 18, 2007

North

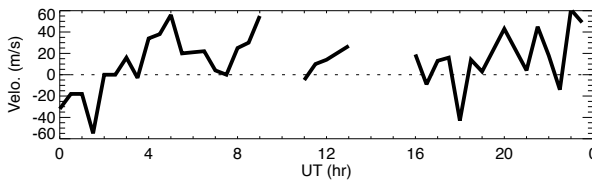
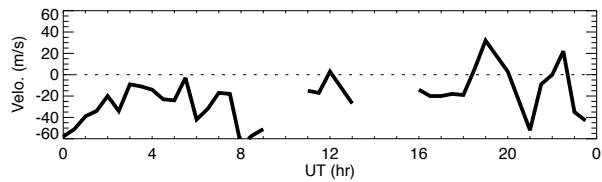
East



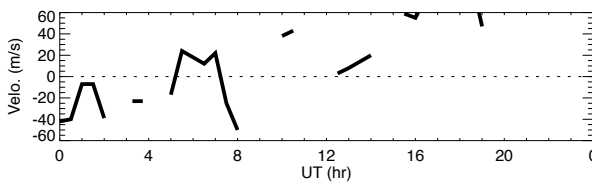
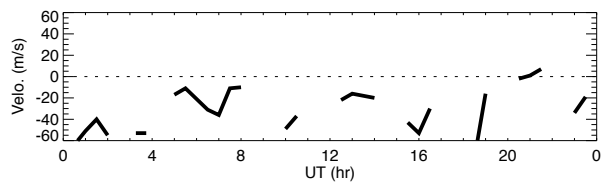
84km



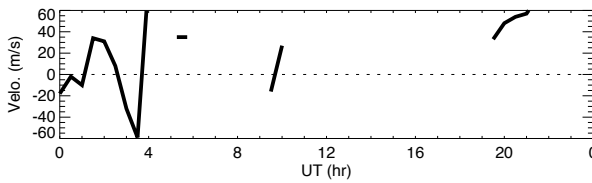
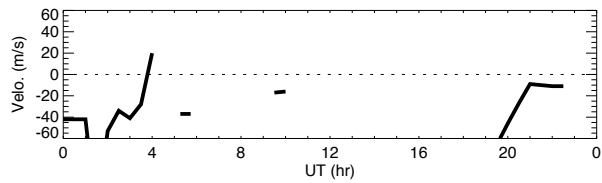
82km



80km

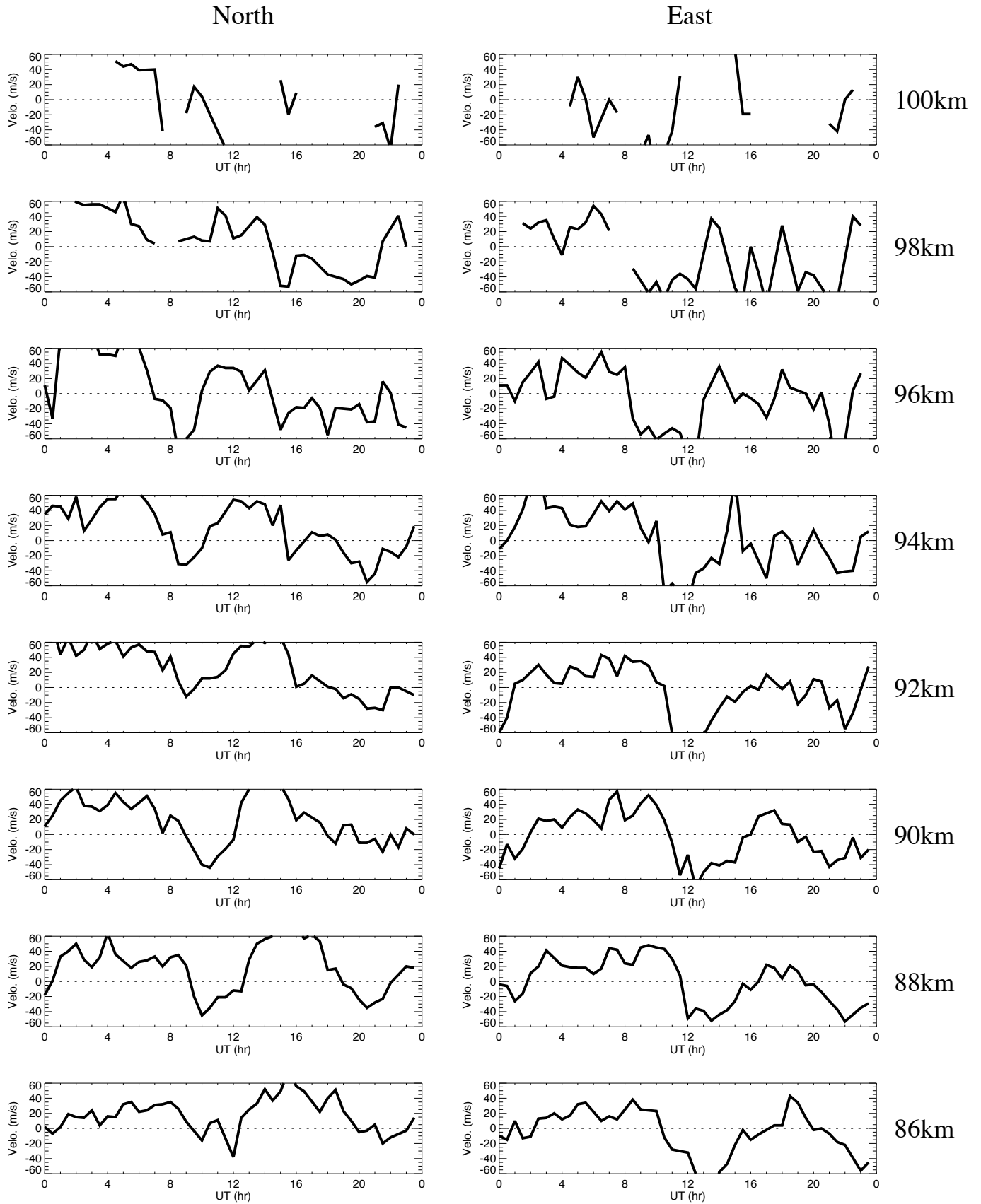


78km

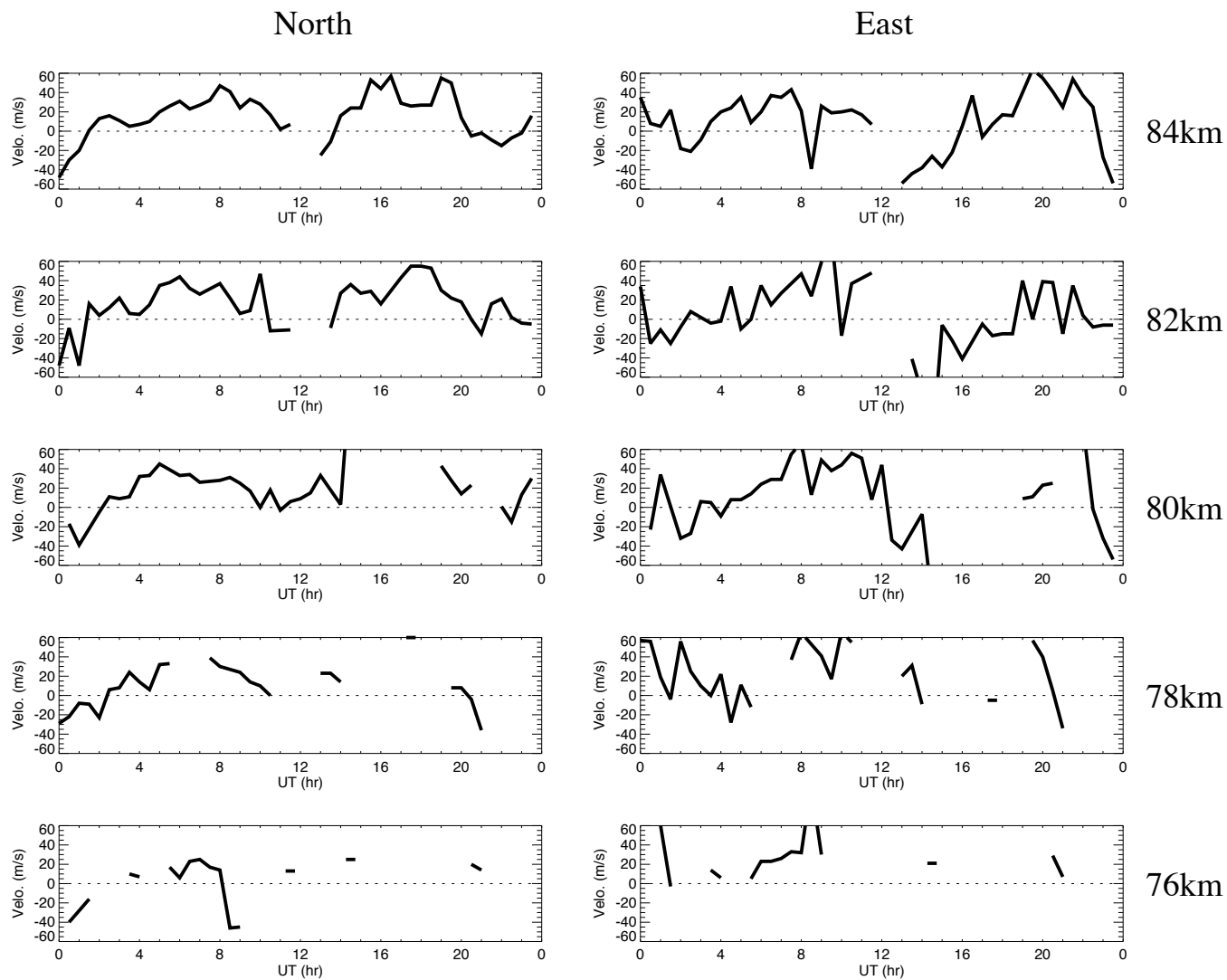


76km

Wind data obtained by meter radar at Bjoernar on December 19, 2007



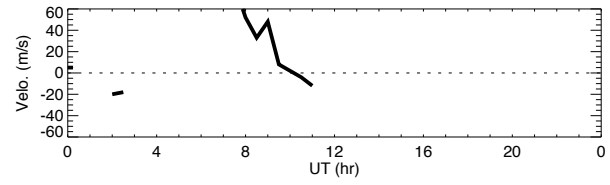
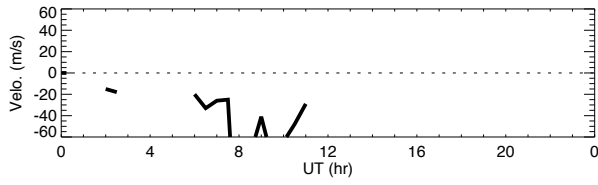
Wind data obtained by meter radar at Bjoernar on December 19, 2007



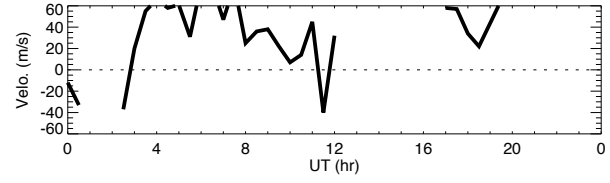
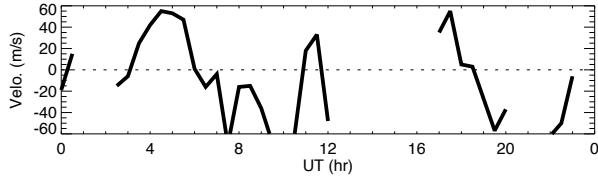
Wind data obtained by meter radar at Bjoernar on December 20, 2007

North

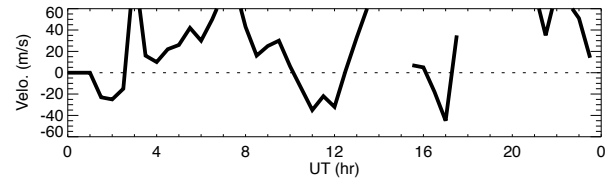
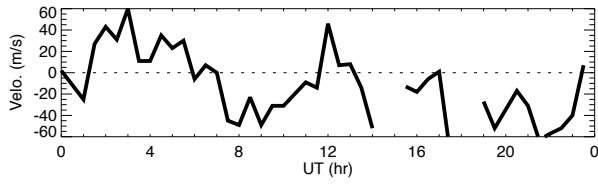
East



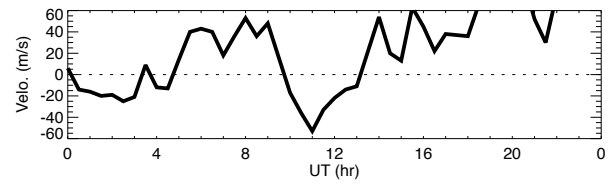
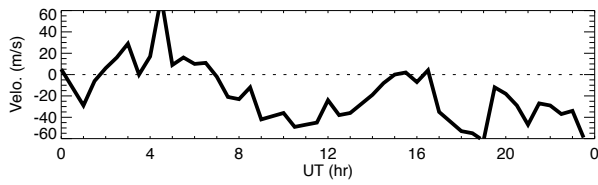
100km



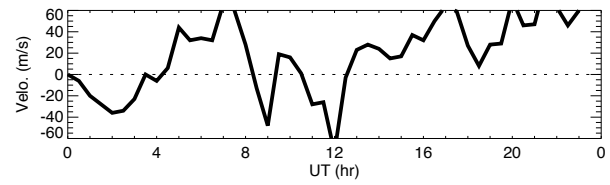
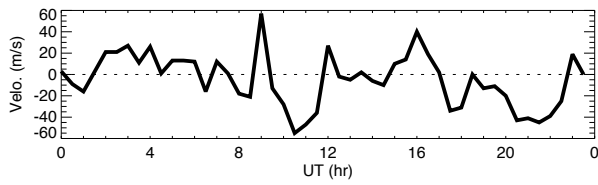
98km



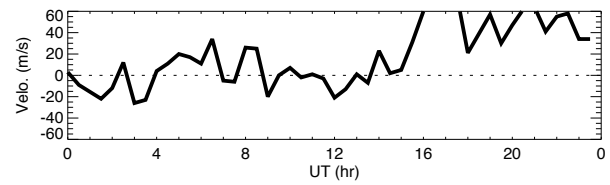
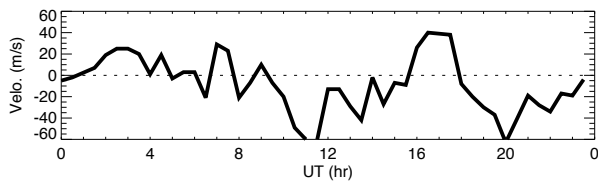
96km



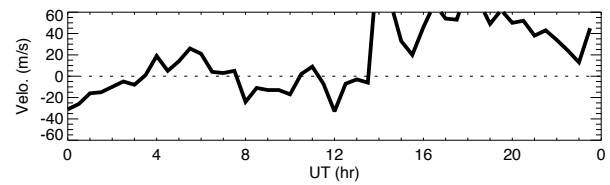
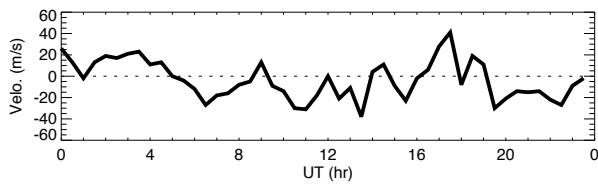
94km



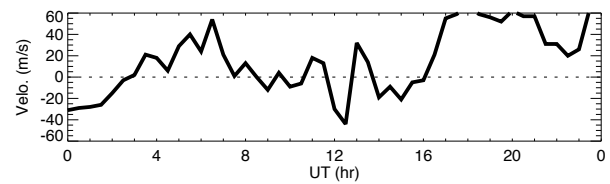
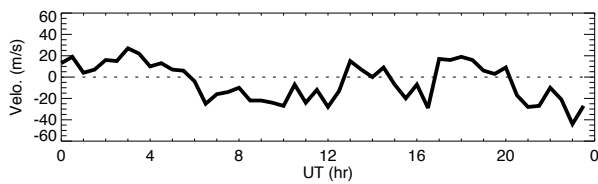
92km



90km



88km

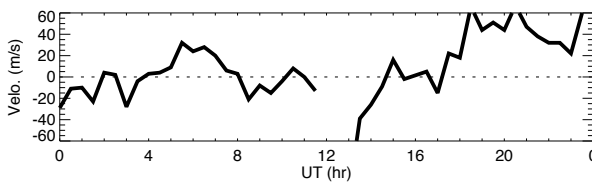
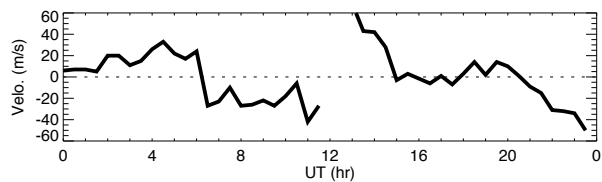


86km

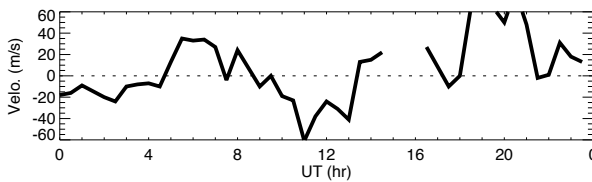
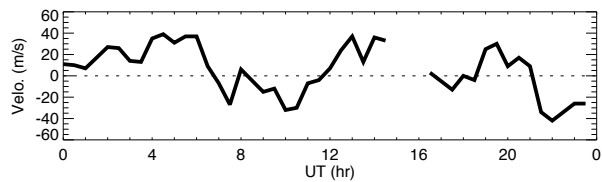
Wind data obtained by meter radar at Bjoernar on December 20, 2007

North

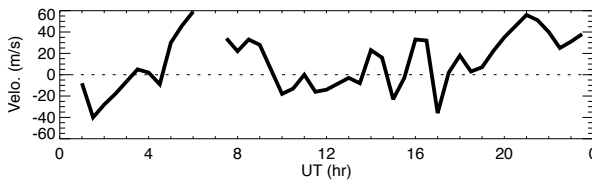
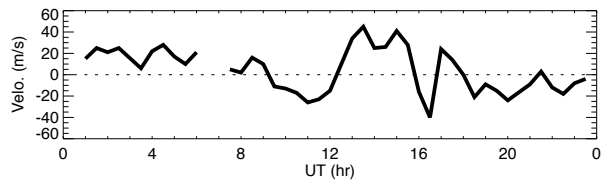
East



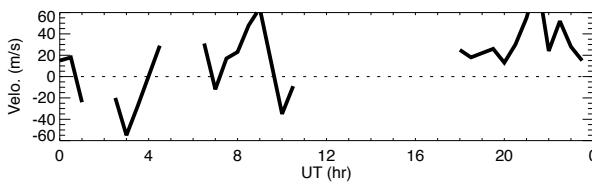
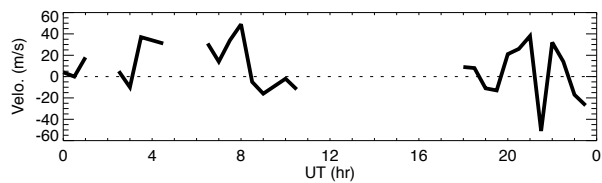
84km



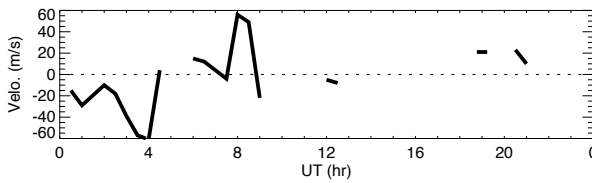
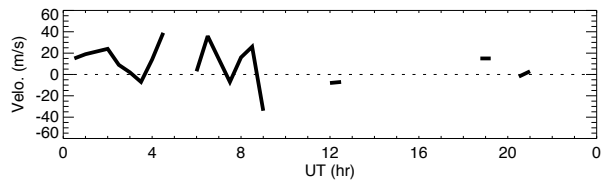
82km



80km

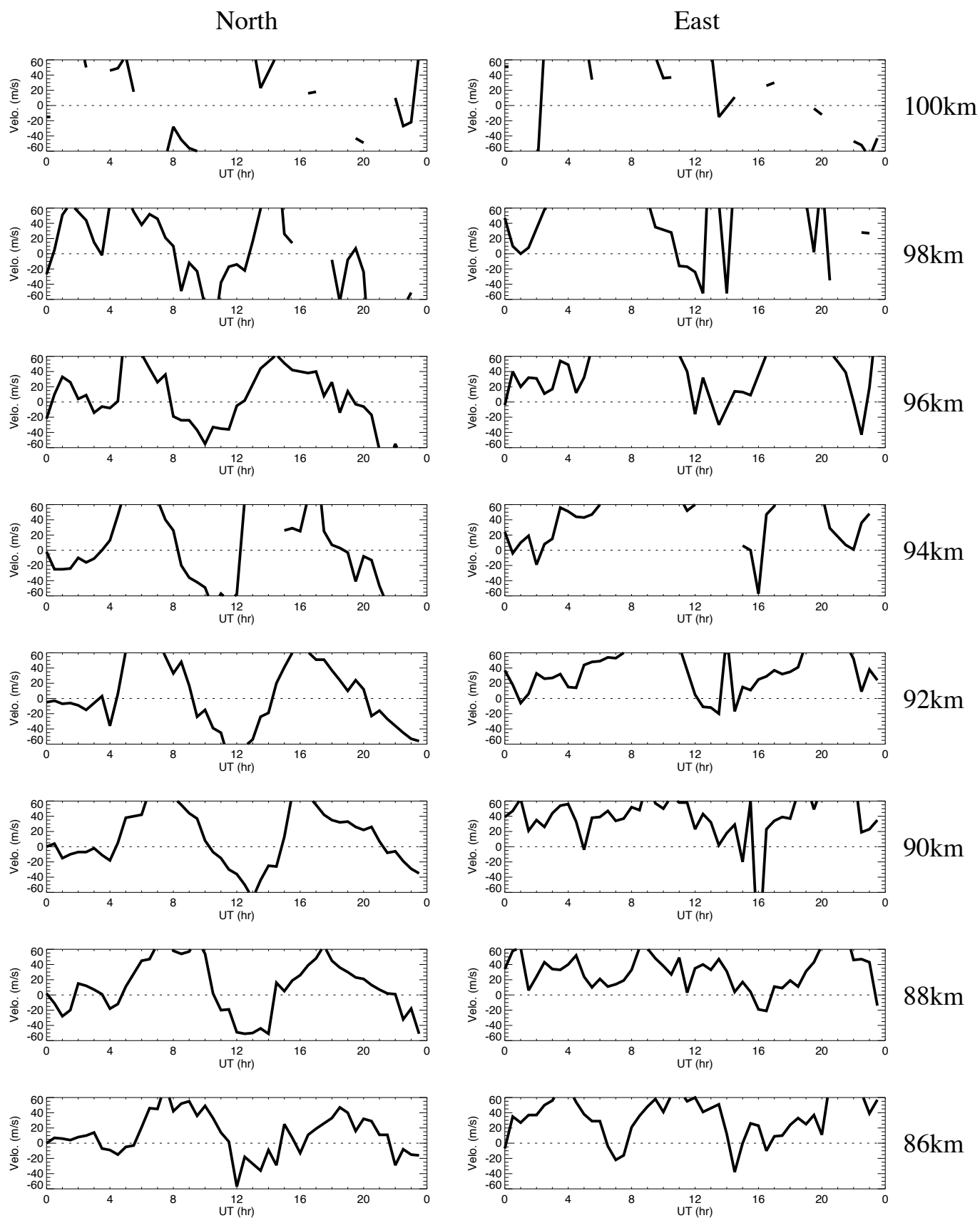


78km

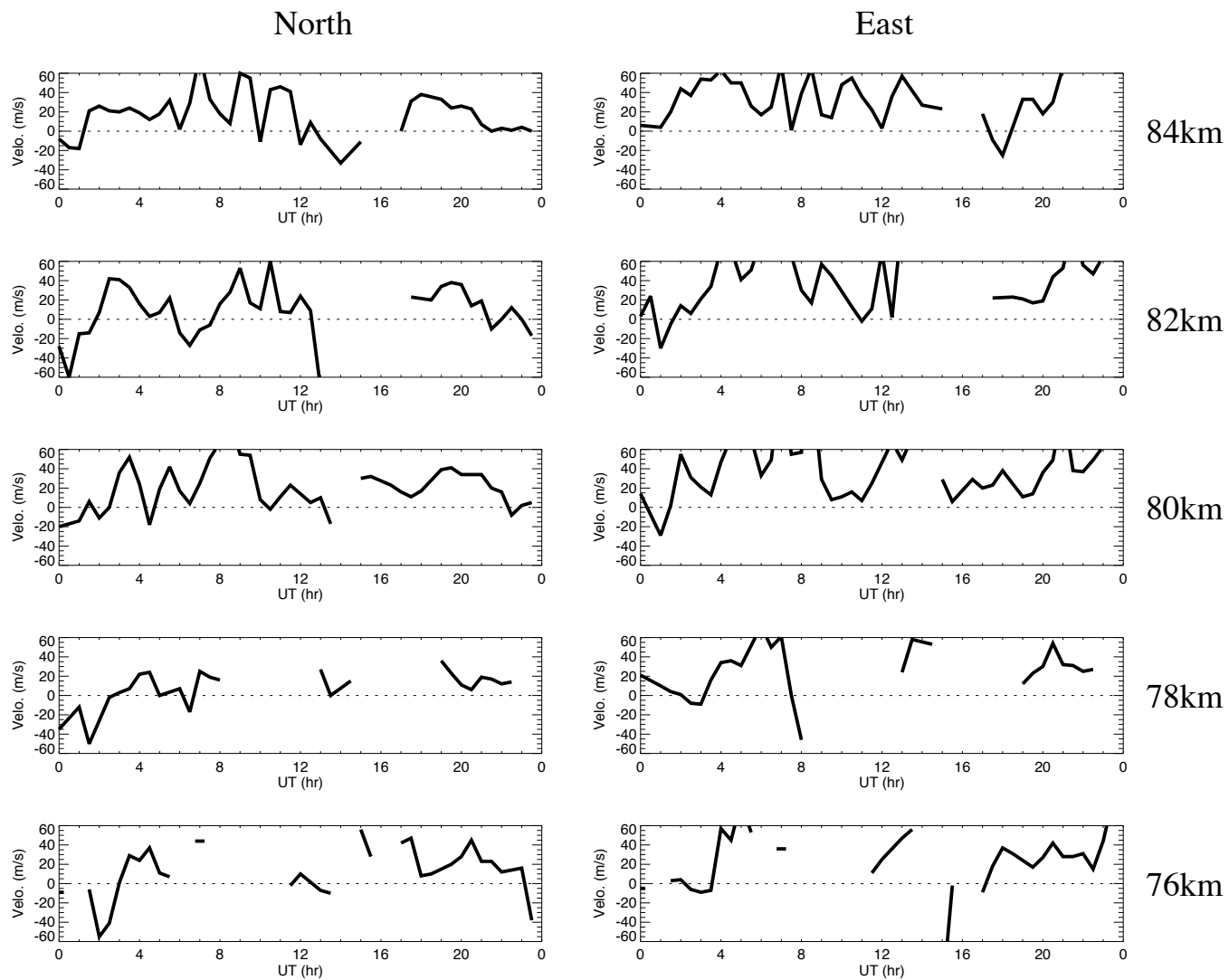


76km

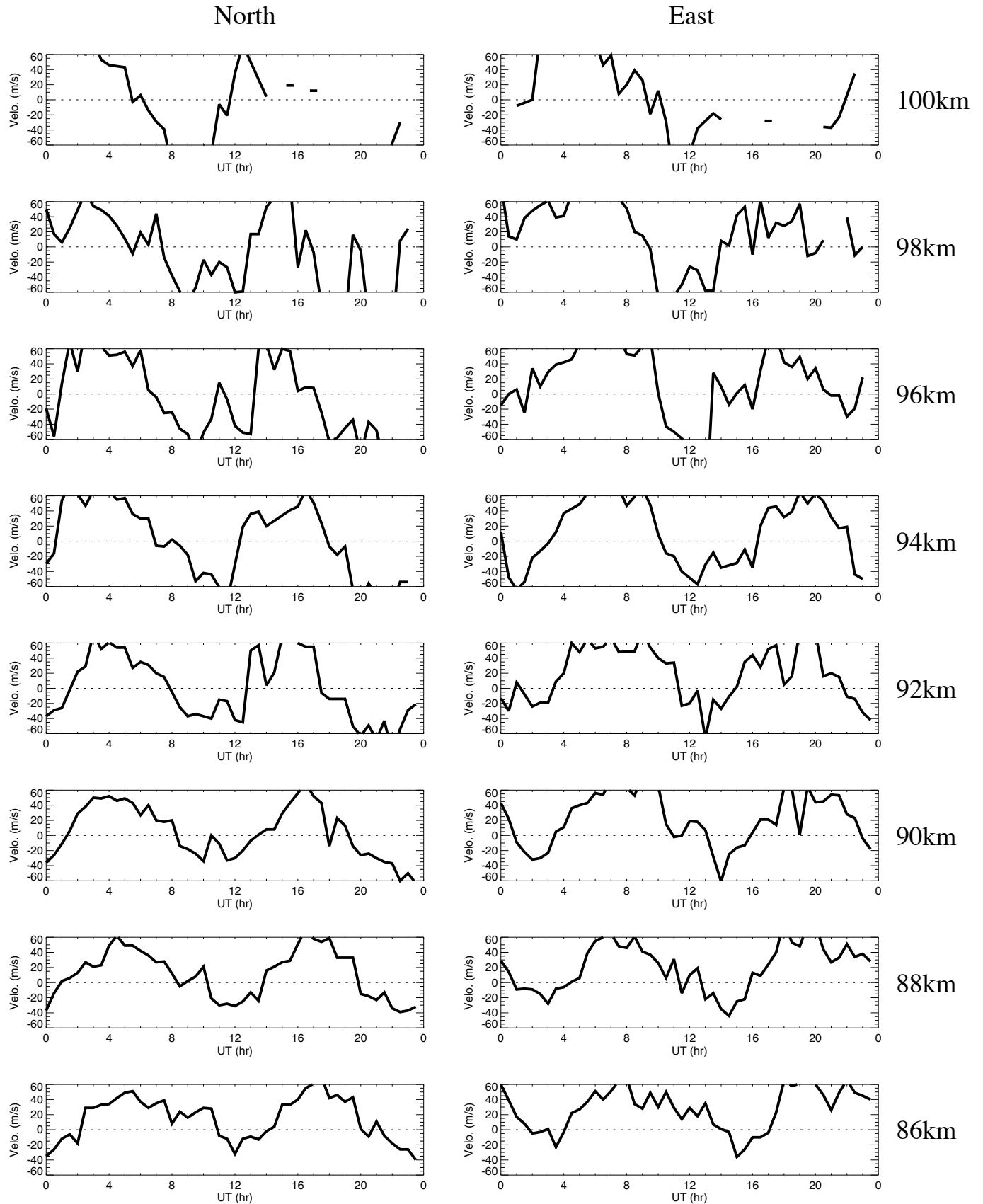
Wind data obtained by meter radar at Bjoernar on December 21, 2007



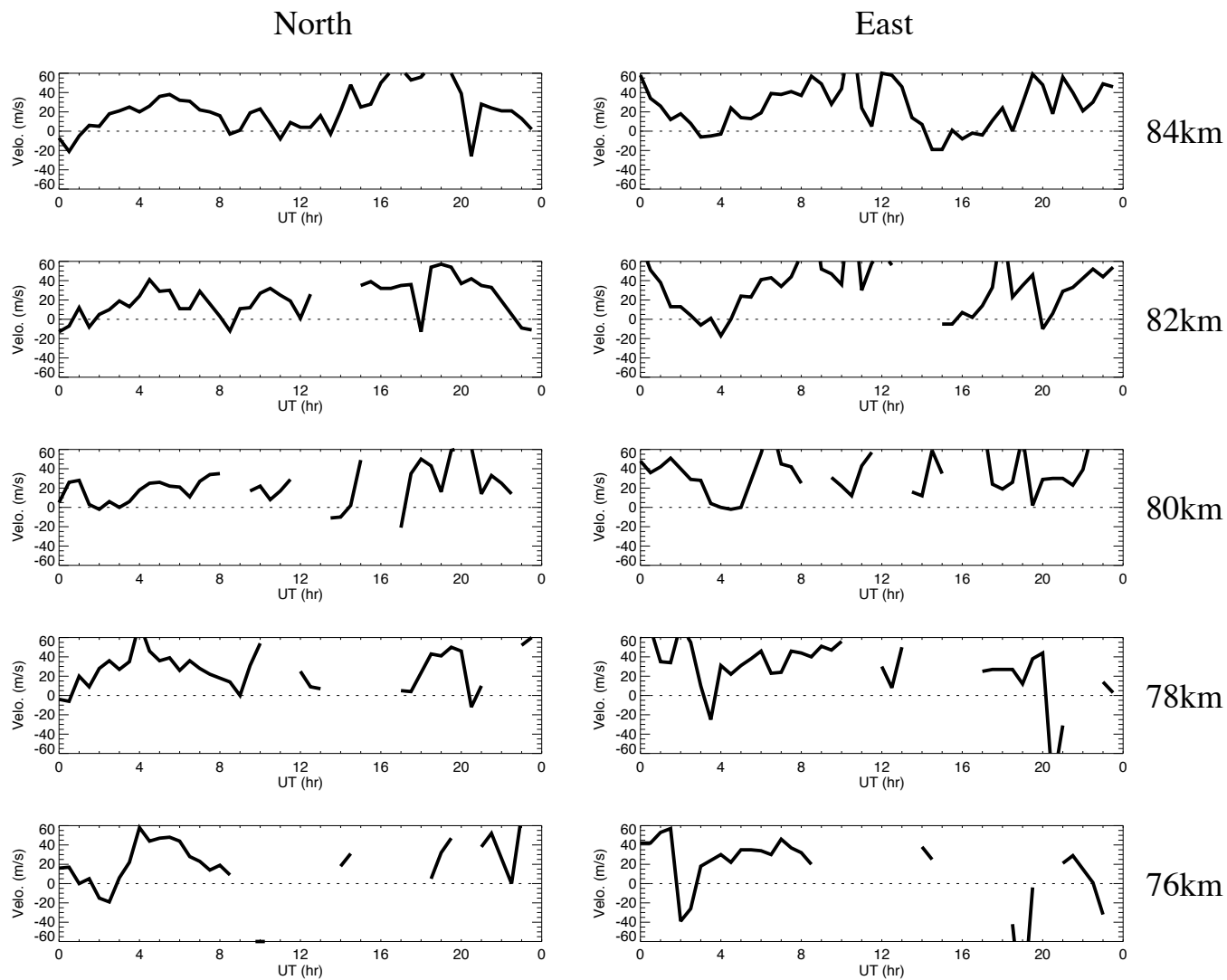
Wind data obtained by meter radar at Bjoernar on December 21, 2007



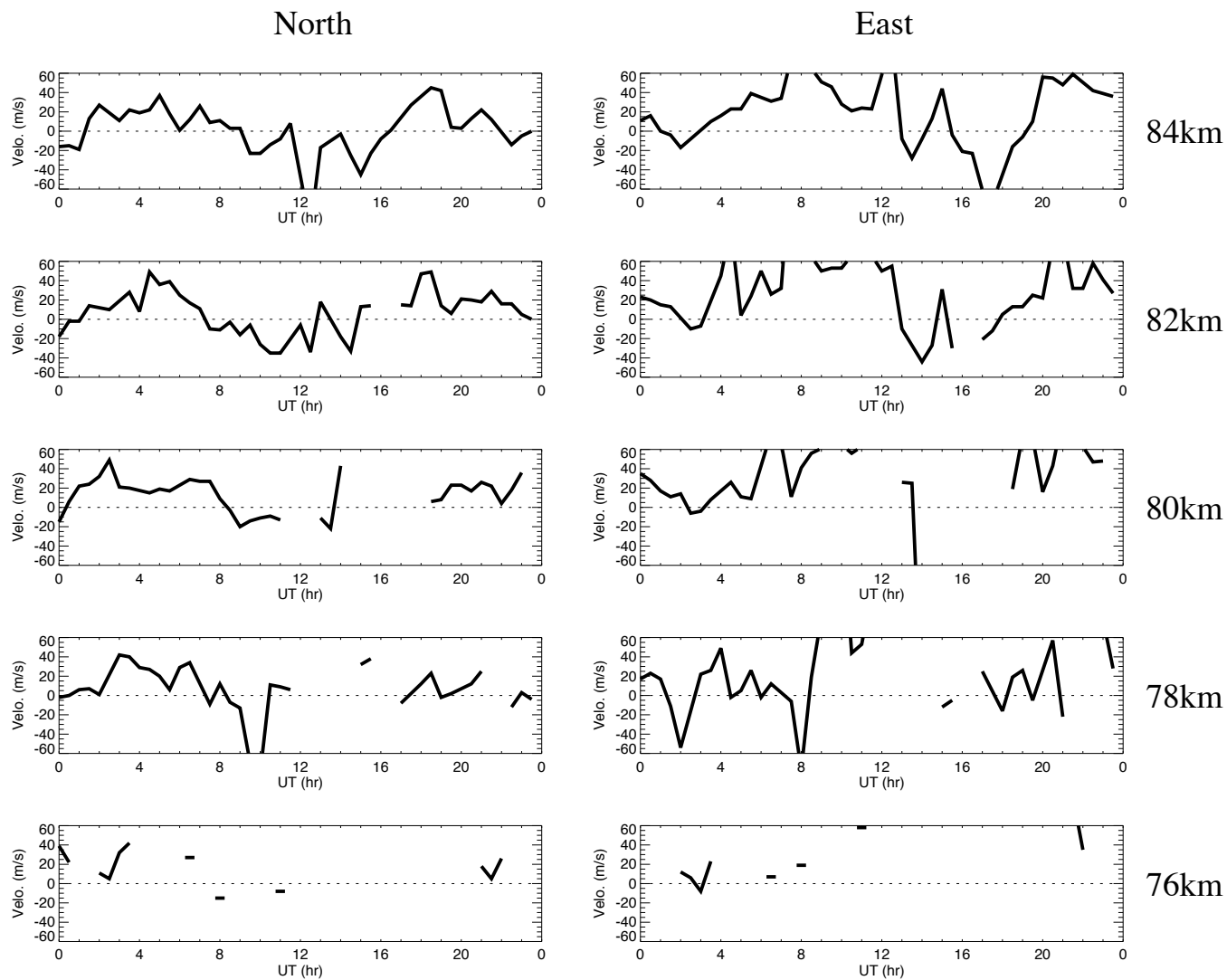
Wind data obtained by meter radar at Bjoernar on December 22, 2007



Wind data obtained by meter radar at Bjoernar on December 22, 2007



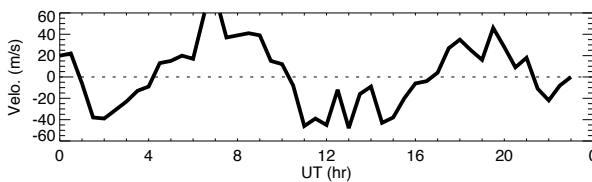
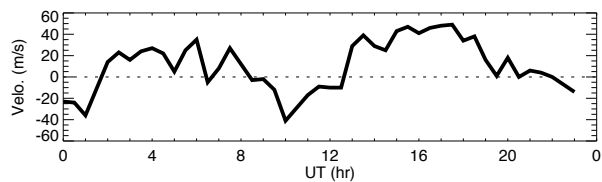
Wind data obtained by meter radar at Bjoernar on December 23, 2007



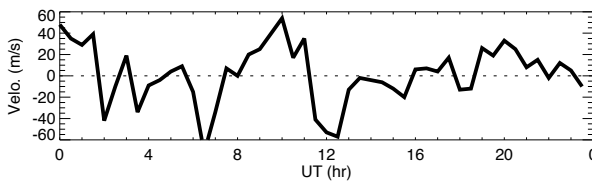
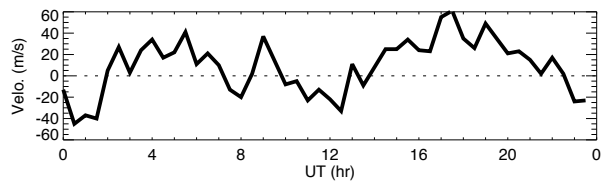
Wind data obtained by meter radar at Bjoernar on December 24, 2007

North

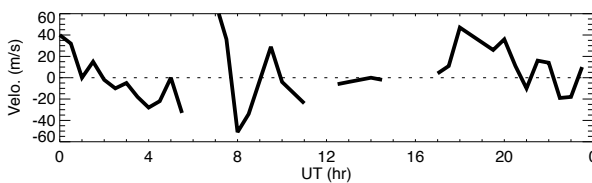
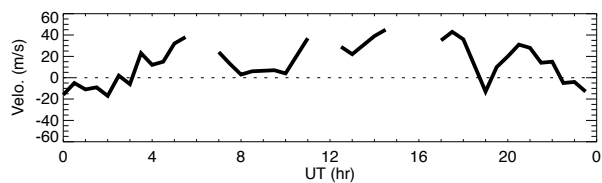
East



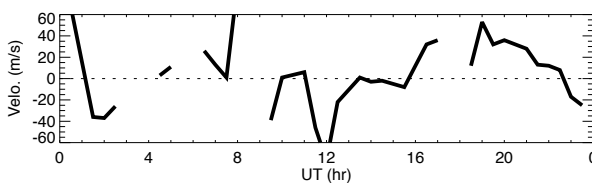
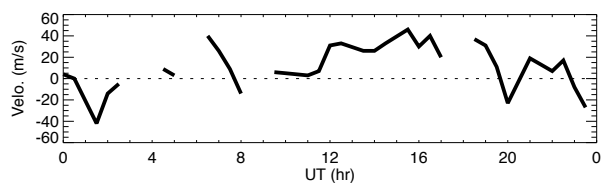
84km



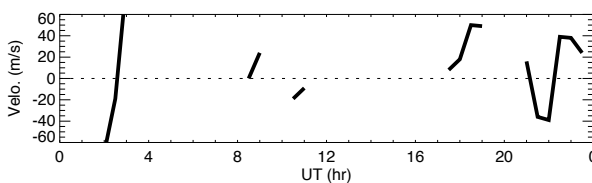
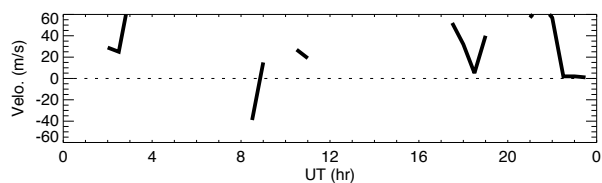
82km



80km



78km

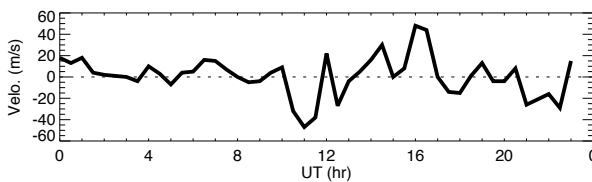
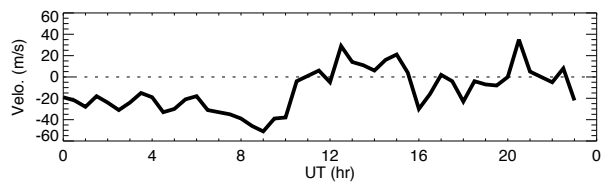


76km

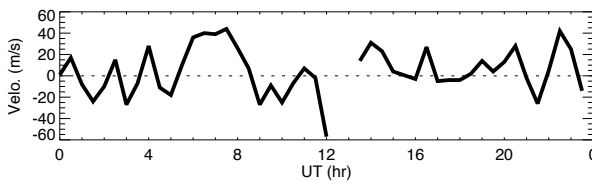
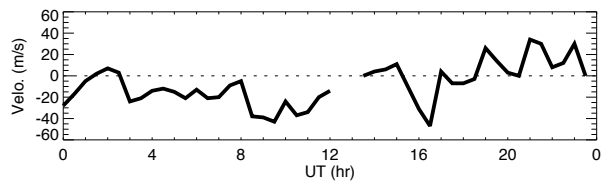
Wind data obtained by meter radar at Bjoernar on December 25, 2007

North

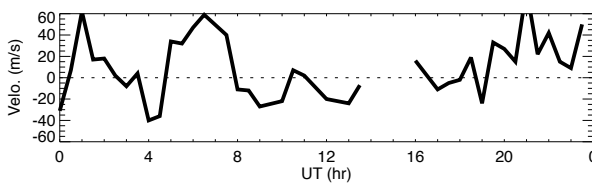
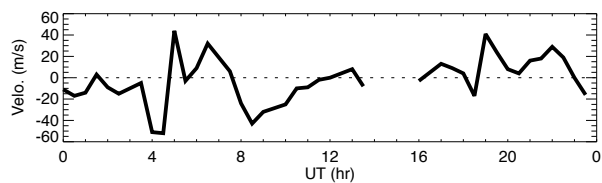
East



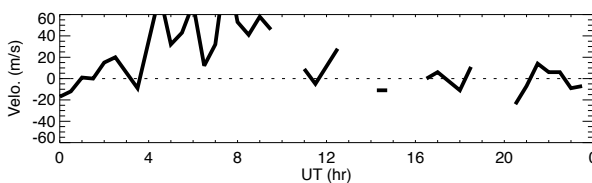
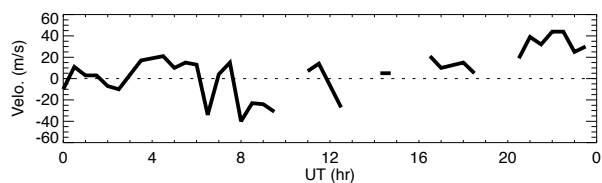
84km



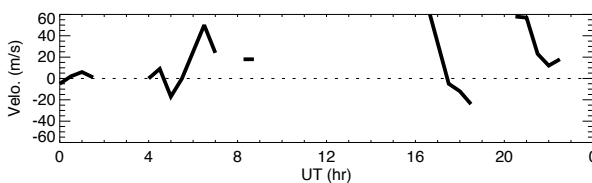
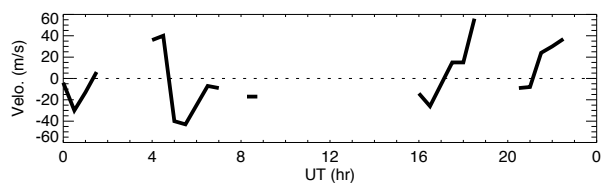
82km



80km



78km

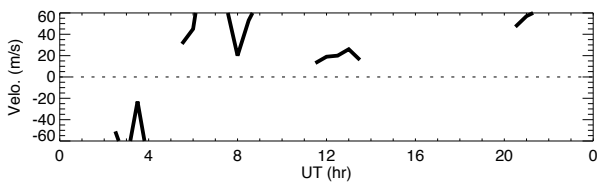
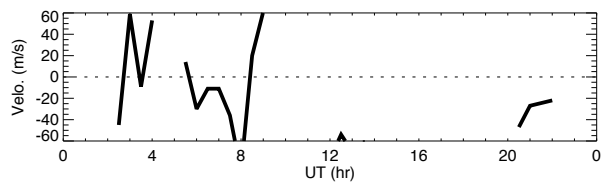


76km

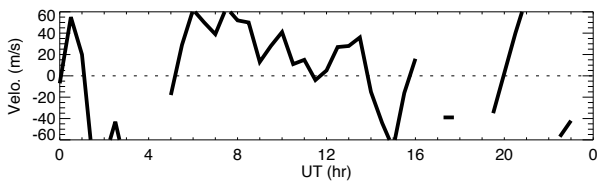
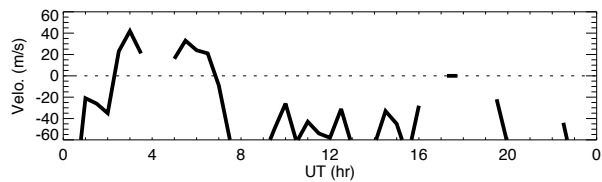
Wind data obtained by meter radar at Bjoernar on December 26, 2007

North

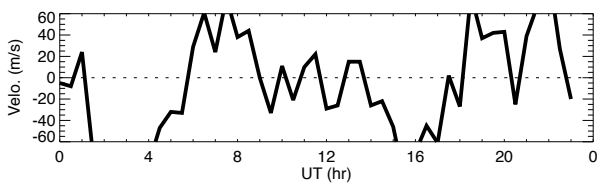
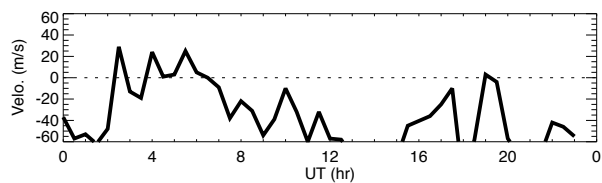
East



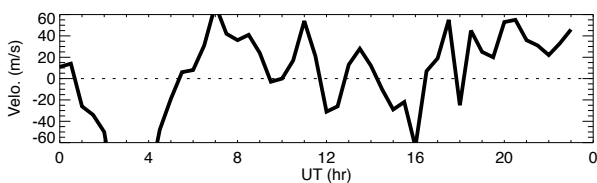
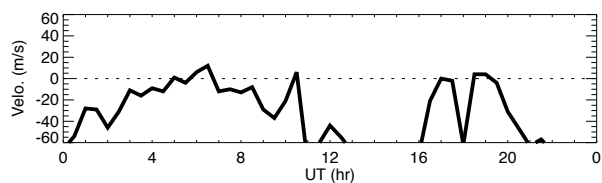
100km



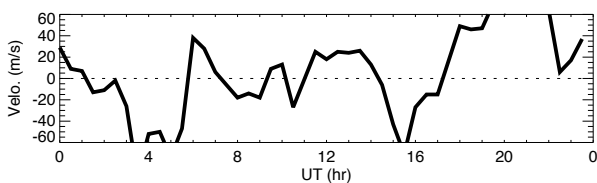
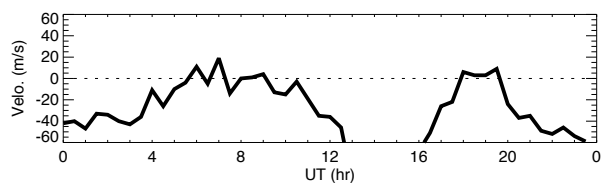
98km



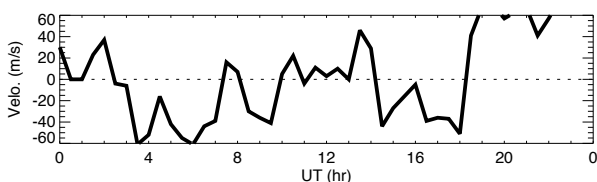
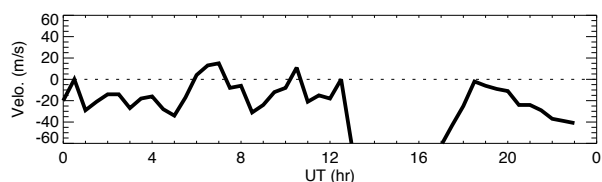
96km



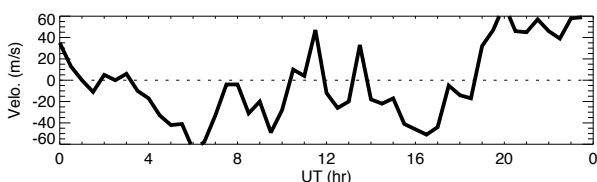
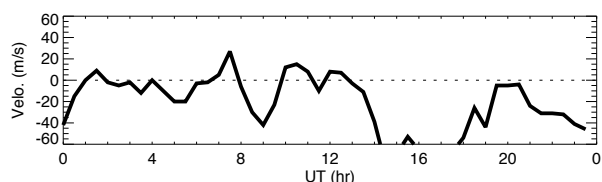
94km



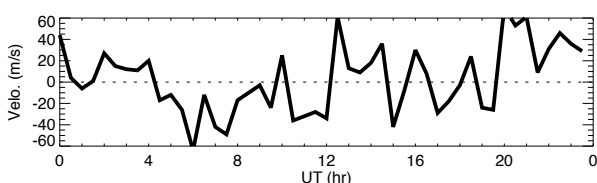
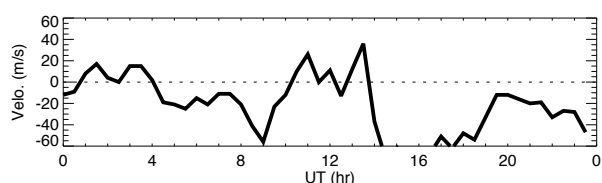
92km



90km



88km

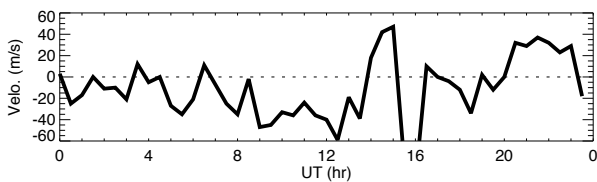
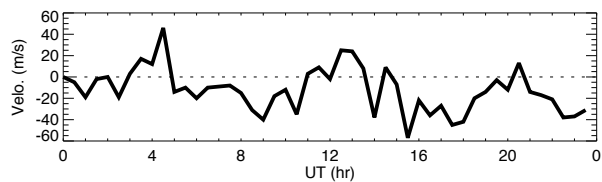


86km

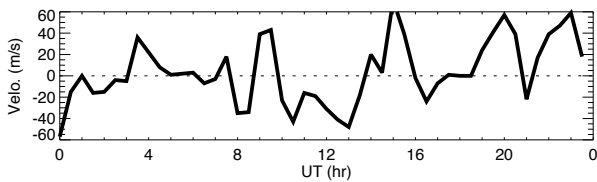
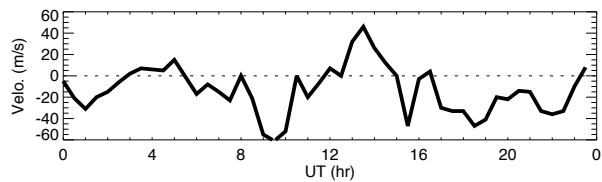
Wind data obtained by meter radar at Bjoernar on December 26, 2007

North

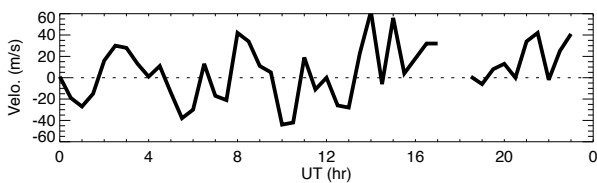
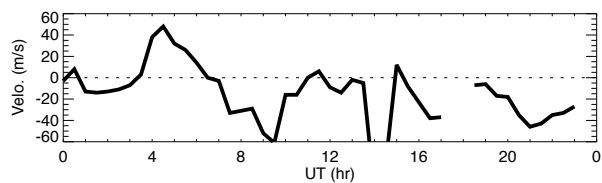
East



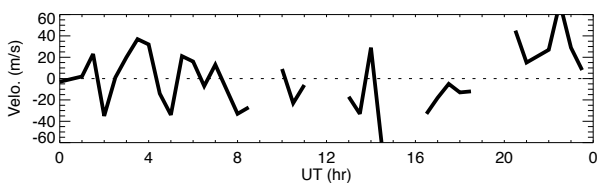
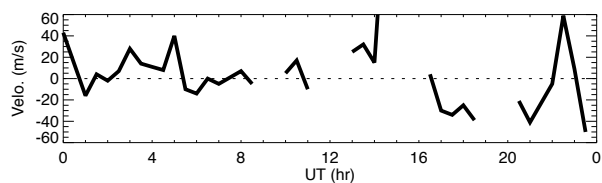
84km



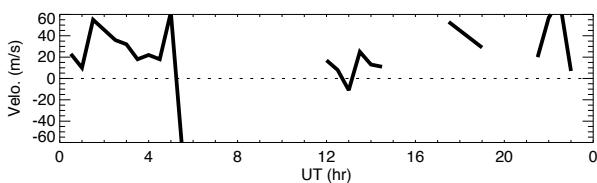
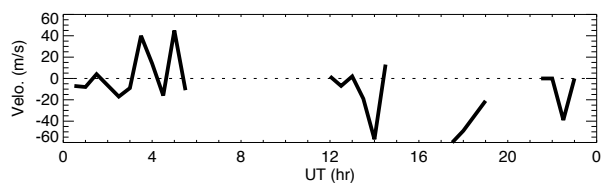
82km



80km

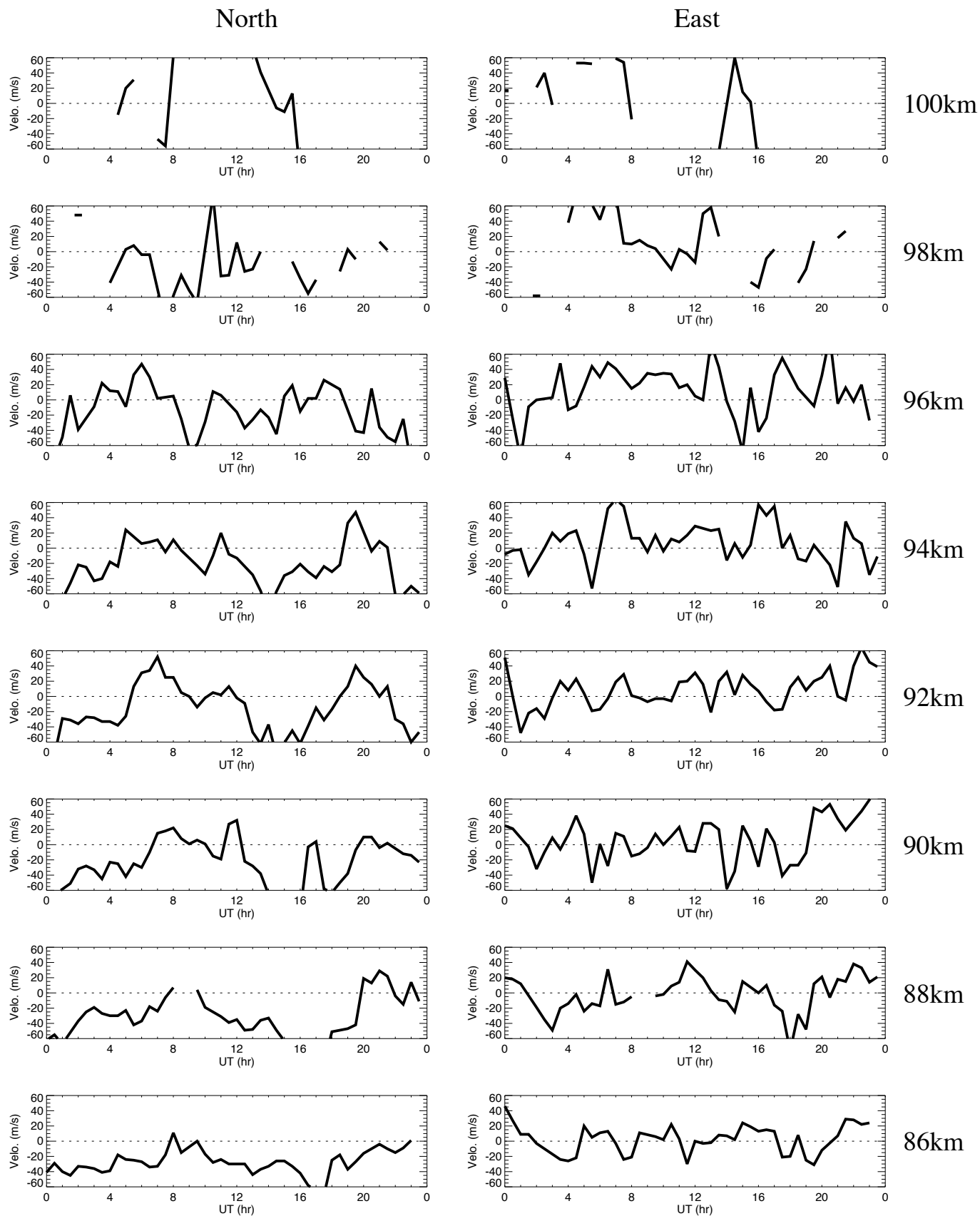


78km



76km

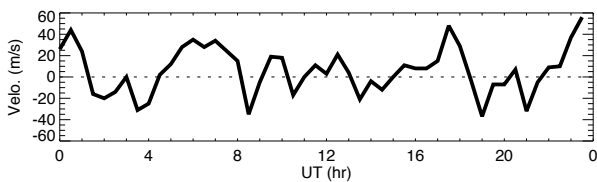
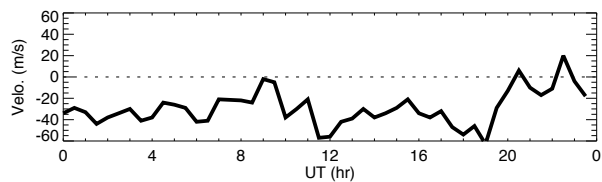
Wind data obtained by meter radar at Bjoernar on December 27, 2007



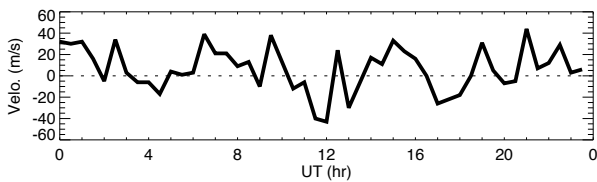
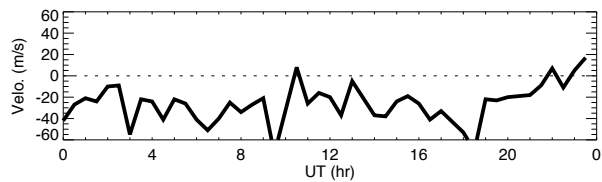
Wind data obtained by meter radar at Bjoernar on December 27, 2007

North

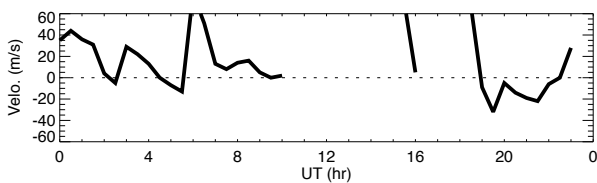
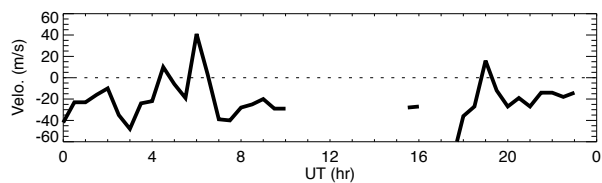
East



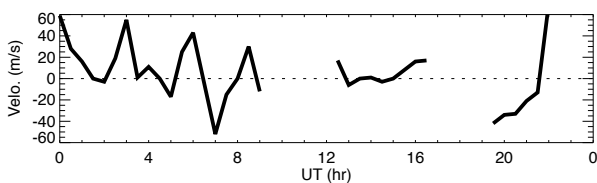
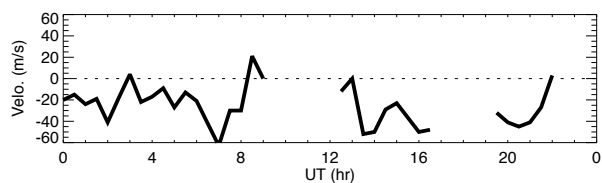
84km



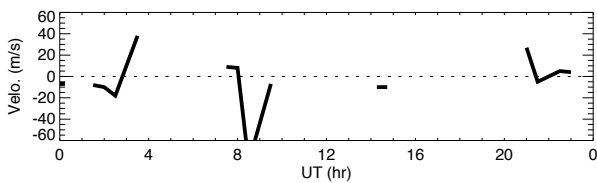
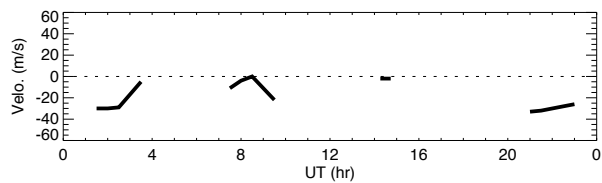
82km



80km



78km

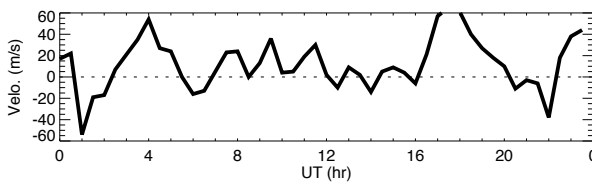
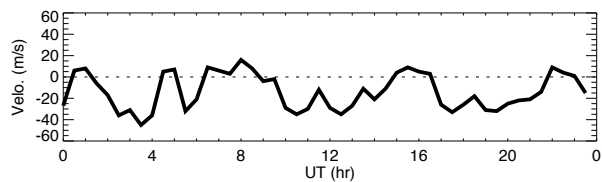


76km

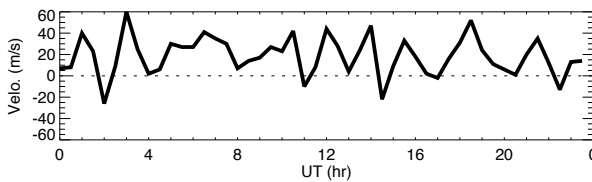
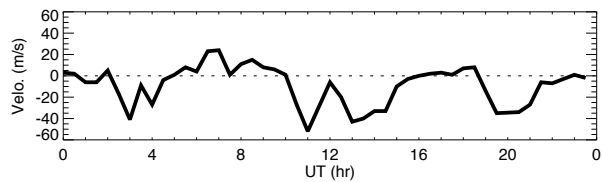
Wind data obtained by meter radar at Bjoernar on December 28, 2007

North

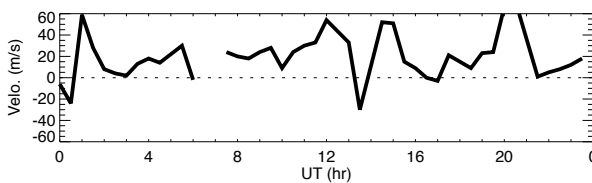
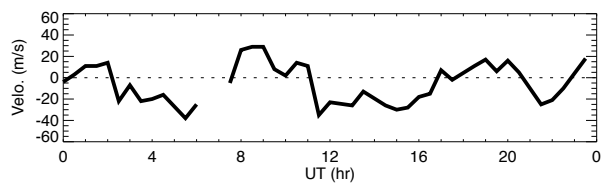
East



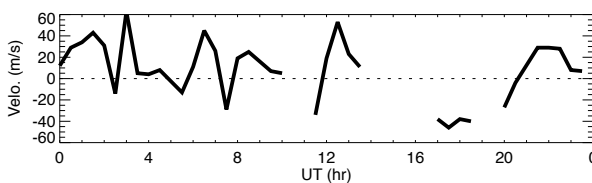
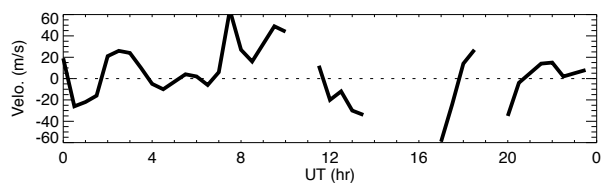
84km



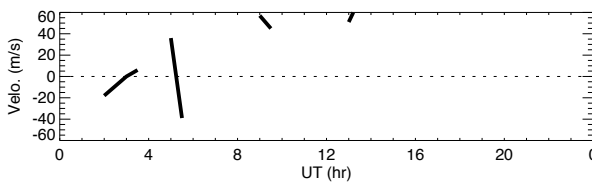
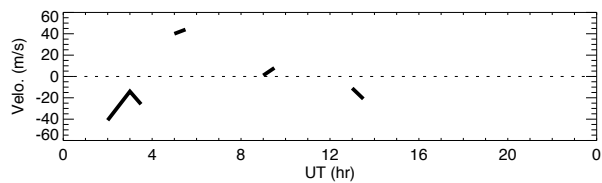
82km



80km



78km

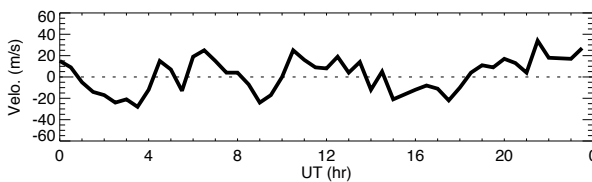
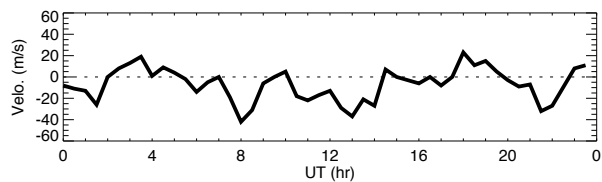


76km

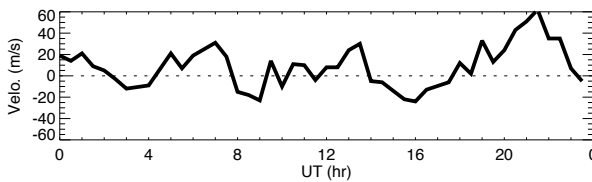
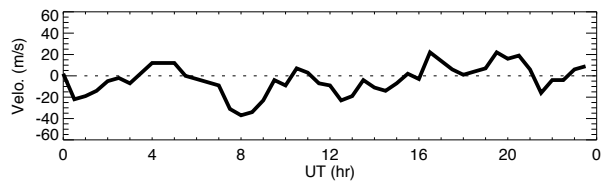
Wind data obtained by meter radar at Bjoernar on December 29, 2007

North

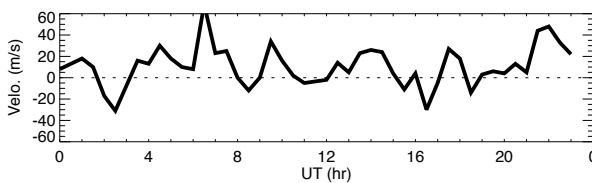
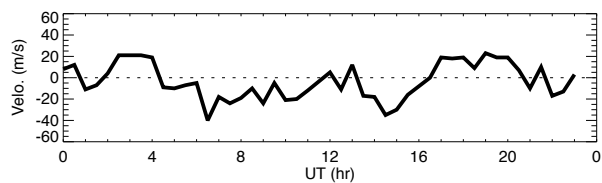
East



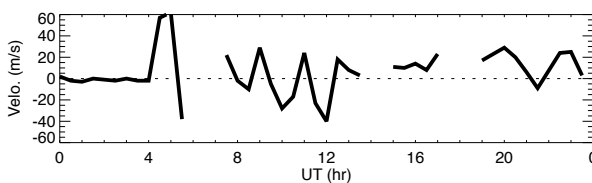
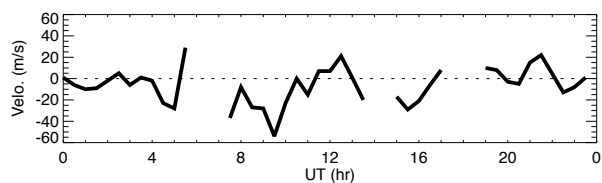
84km



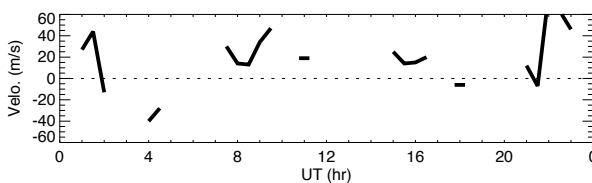
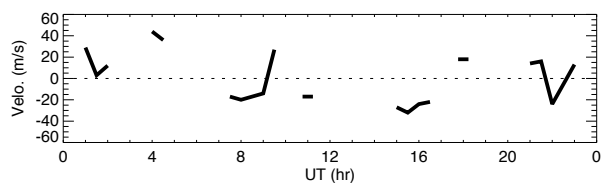
82km



80km



78km

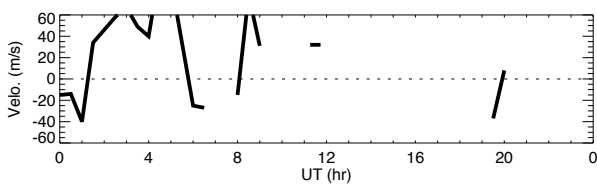
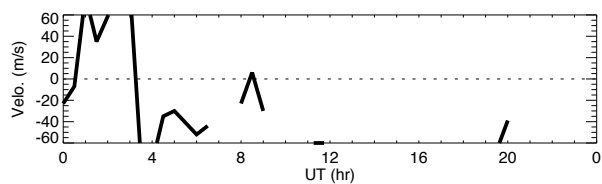


76km

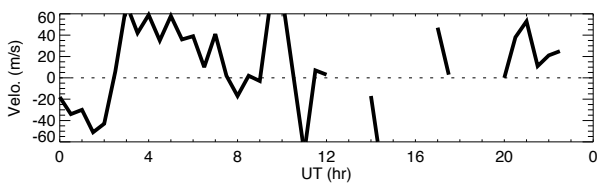
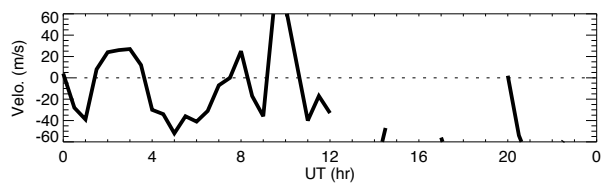
Wind data obtained by meter radar at Bjoernar on December 30, 2007

North

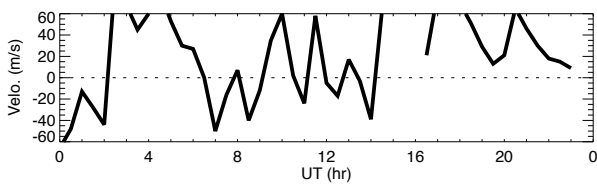
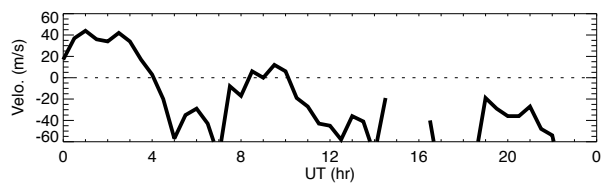
East



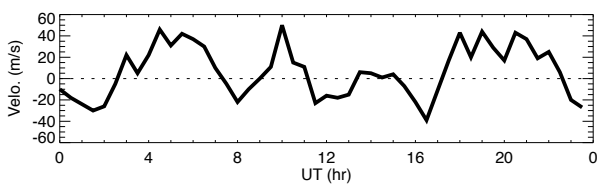
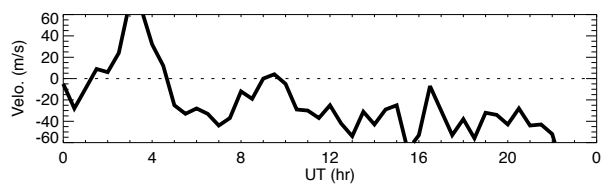
100km



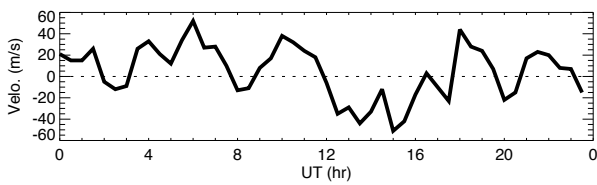
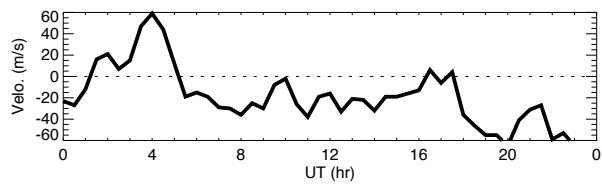
98km



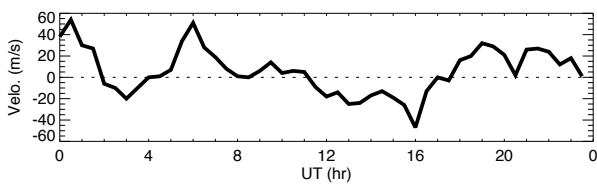
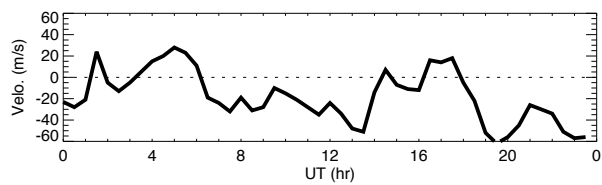
96km



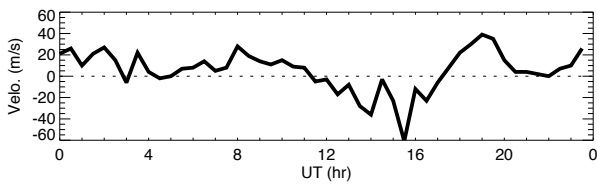
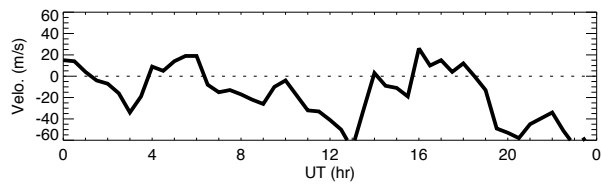
94km



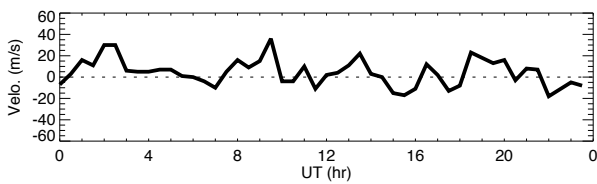
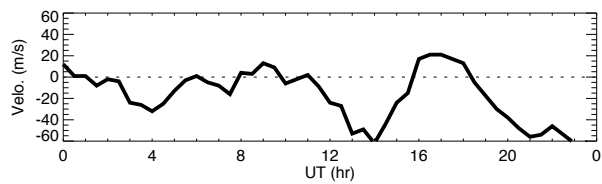
92km



90km



88km

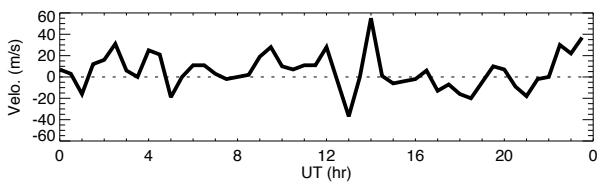
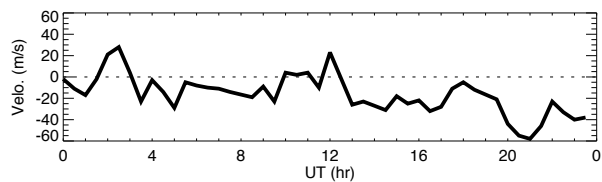


86km

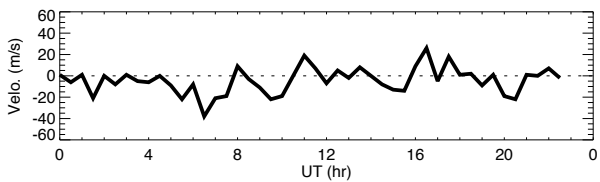
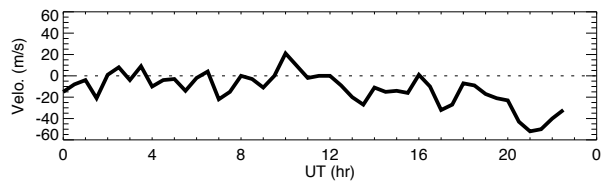
Wind data obtained by meter radar at Bjoernar on December 30, 2007

North

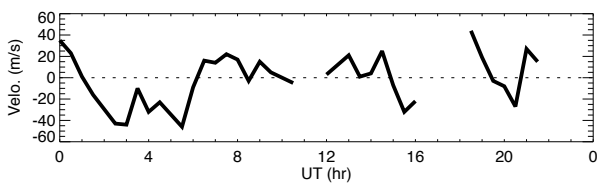
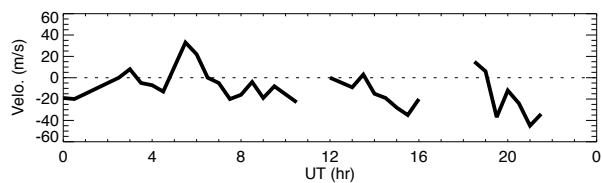
East



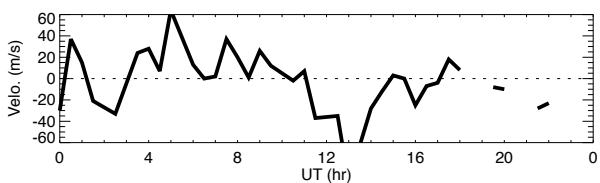
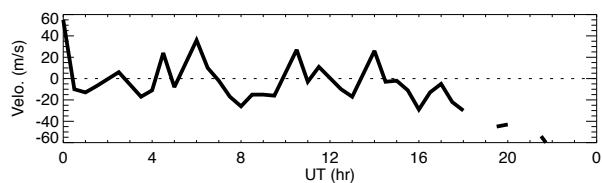
84km



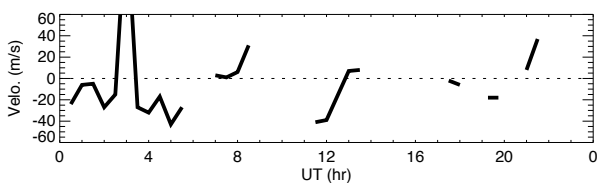
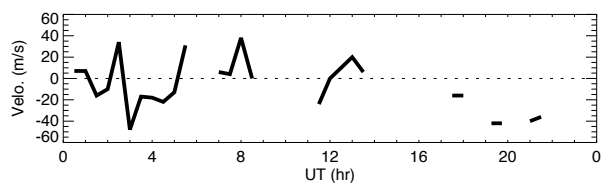
82km



80km



78km

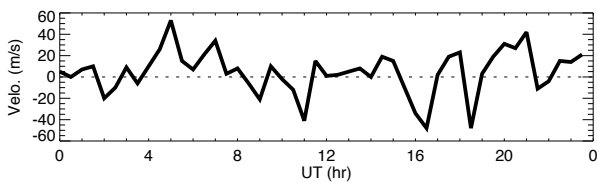
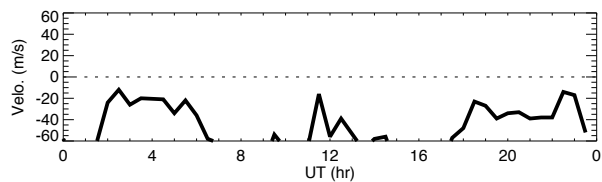


76km

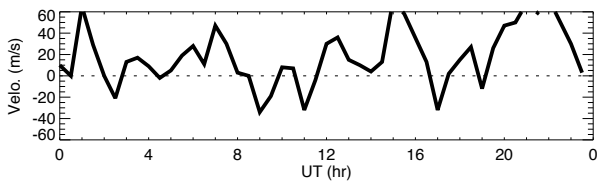
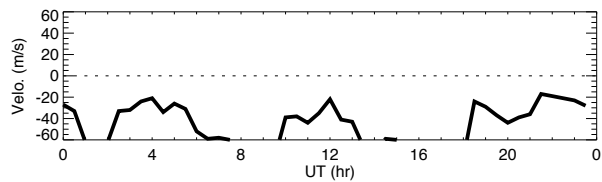
Wind data obtained by meter radar at Bjoernar on December 31, 2007

North

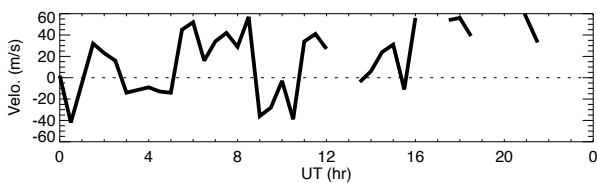
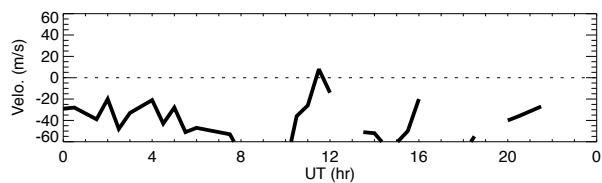
East



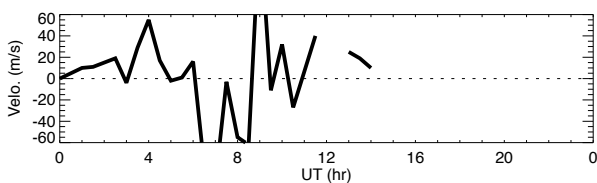
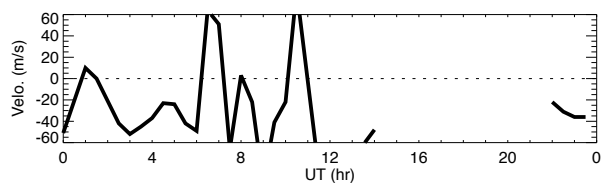
84km



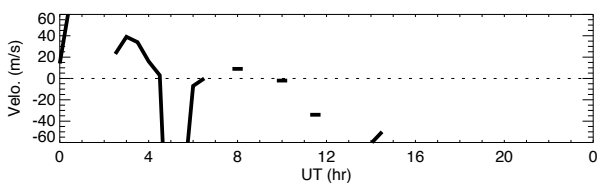
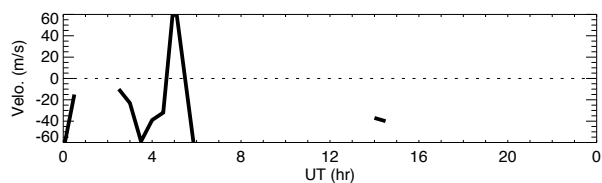
82km



80km



78km



76km