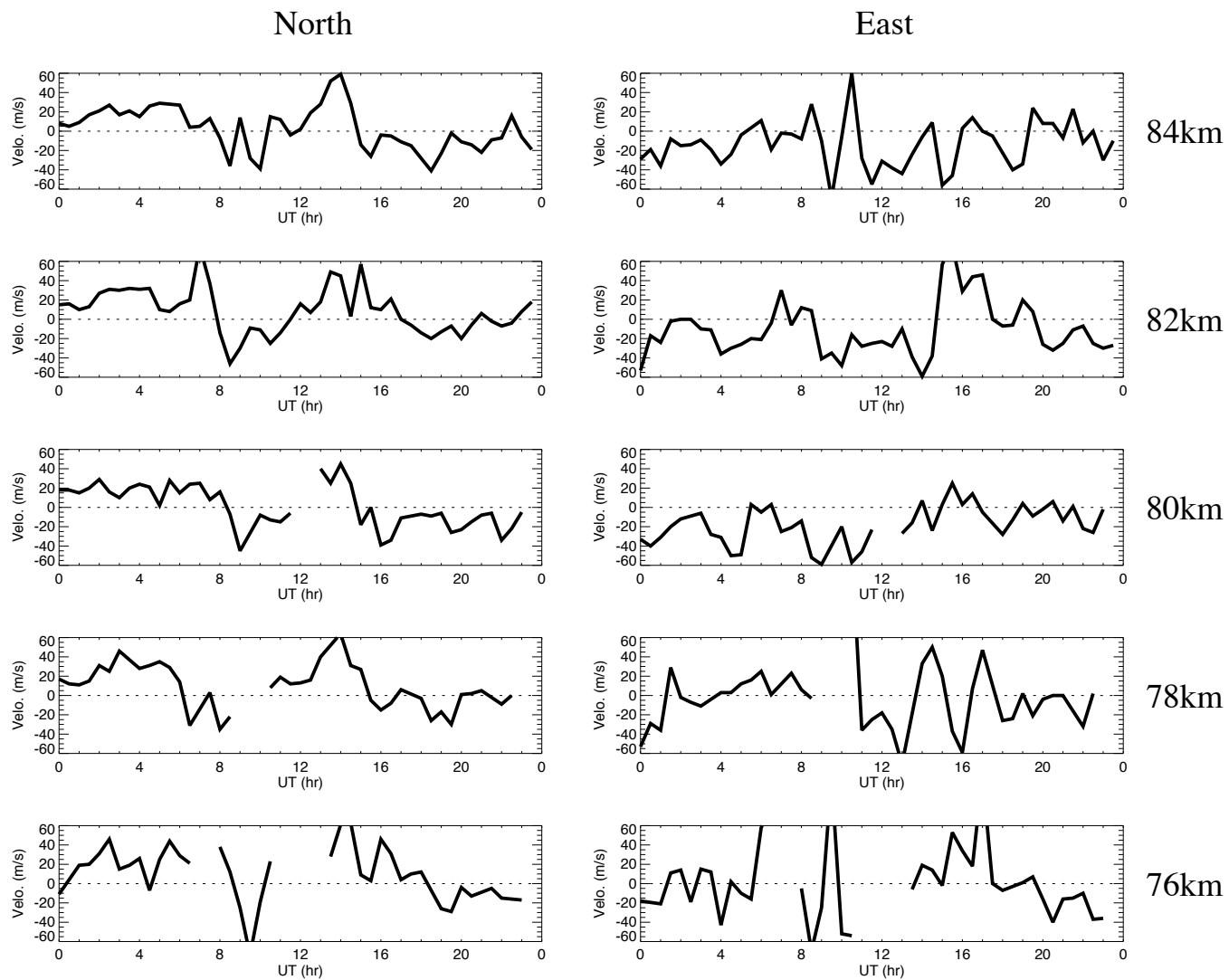




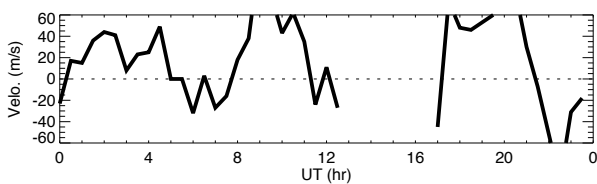
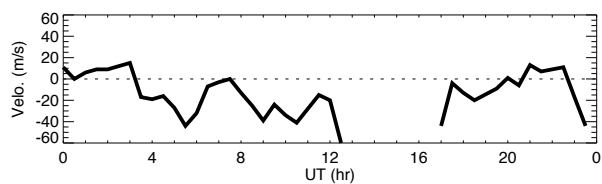
# Wind data obtained by meteor radar at Bjoernar on November 1, 2010



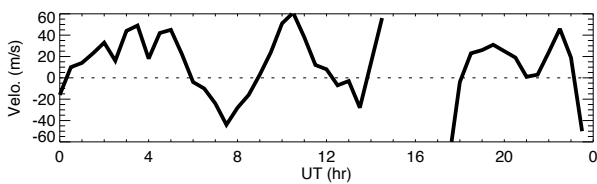
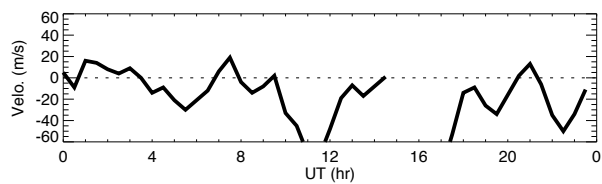
# Wind data obtained by meteor radar at Bjoernar on November 2, 2010

## North

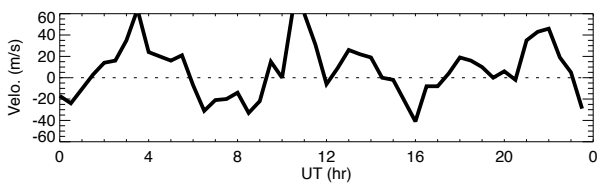
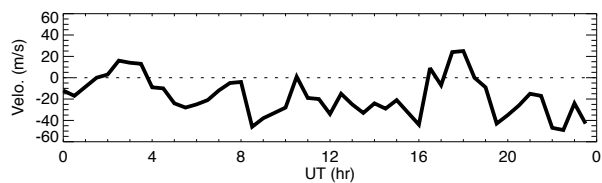
## East



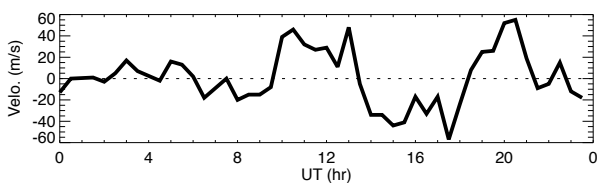
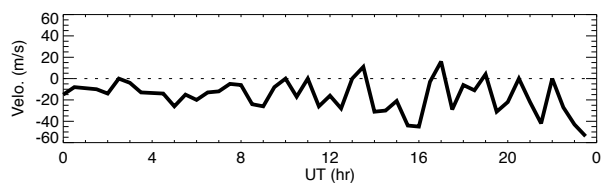
100km



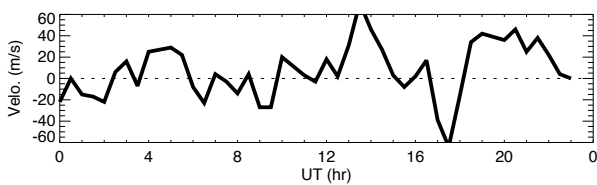
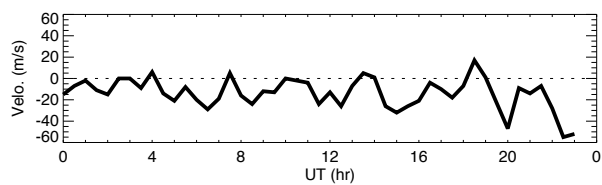
98km



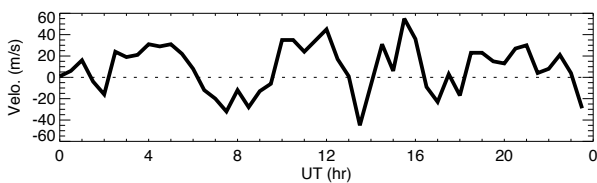
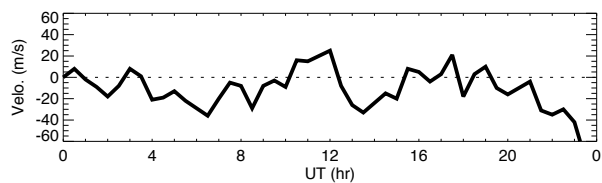
96km



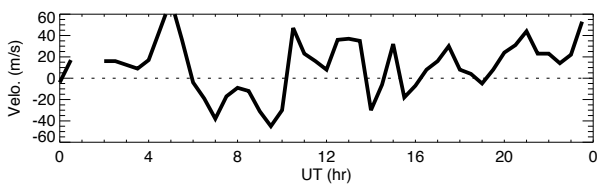
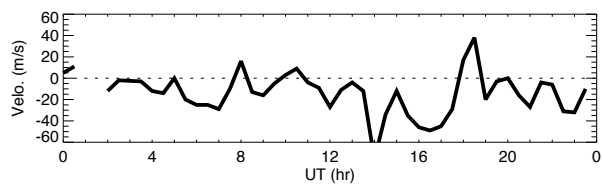
94km



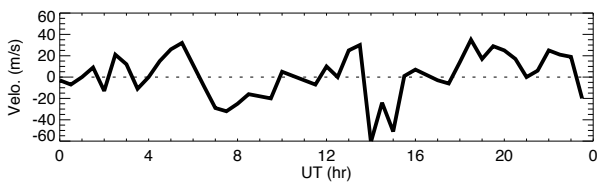
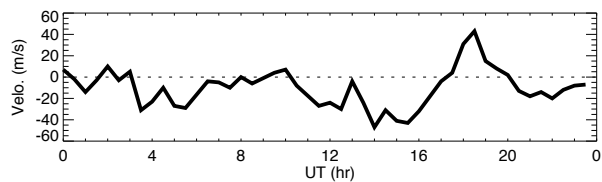
92km



90km



88km

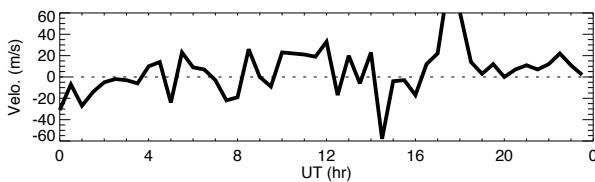
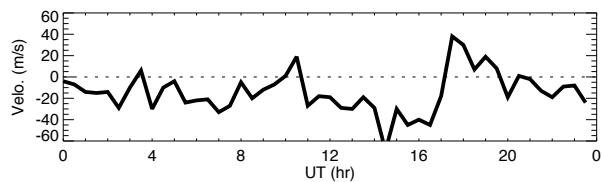


86km

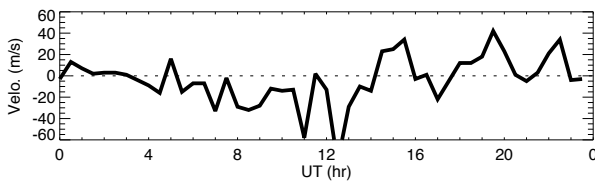
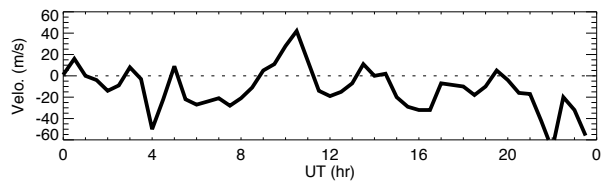
# Wind data obtained by meteor radar at Bjoernar on November 2, 2010

## North

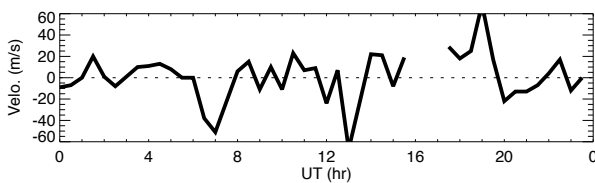
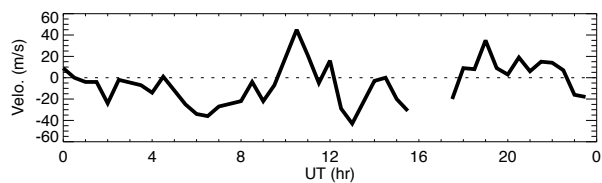
## East



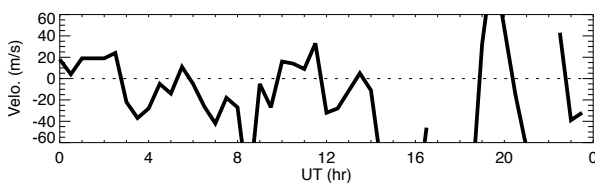
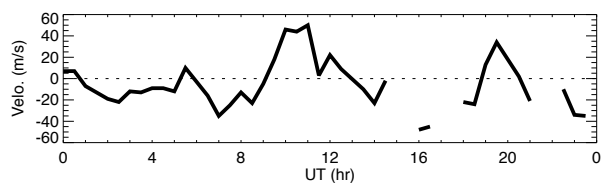
84km



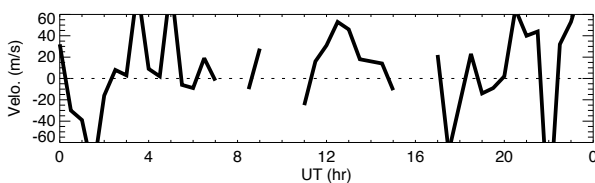
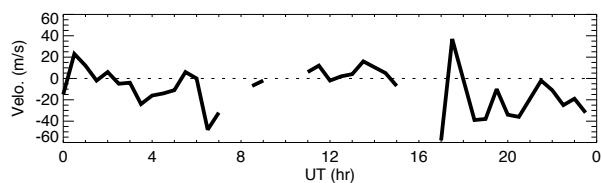
82km



80km



78km

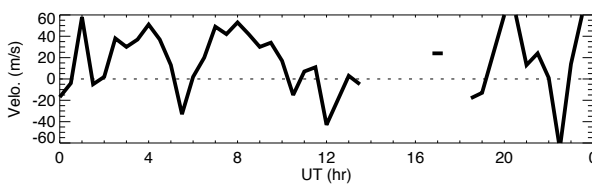
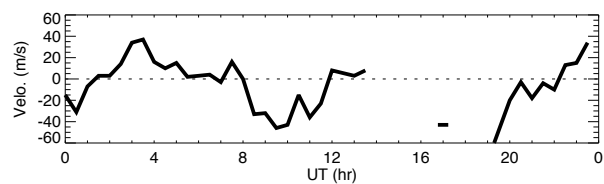


76km

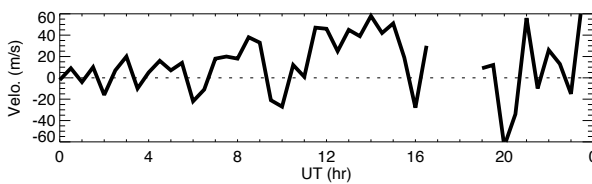
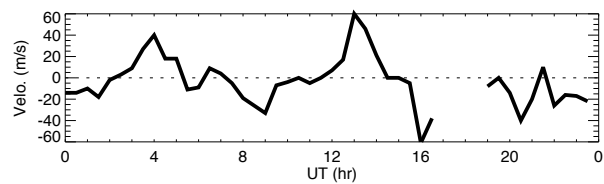
# Wind data obtained by meteor radar at Bjoernar on November 3, 2010

## North

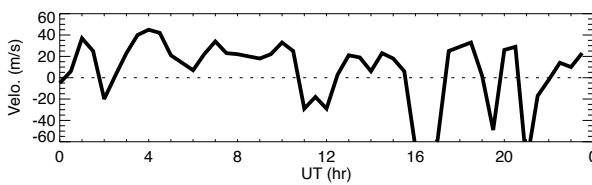
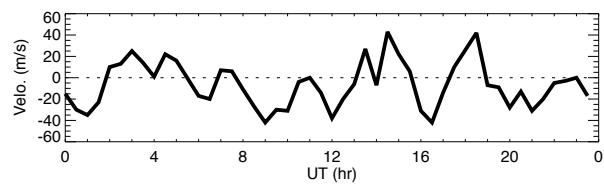
## East



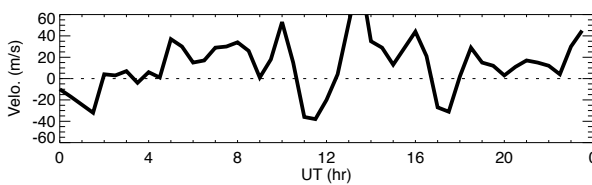
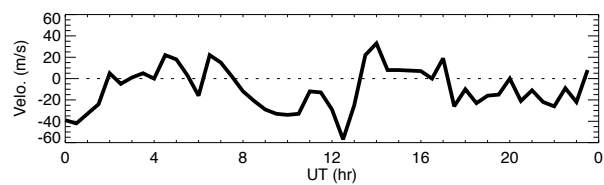
100km



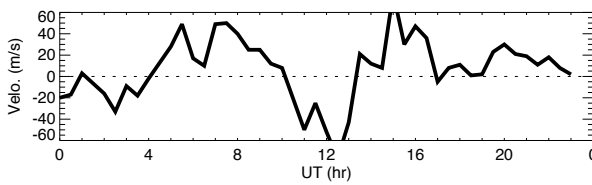
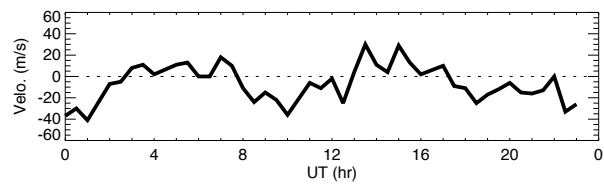
98km



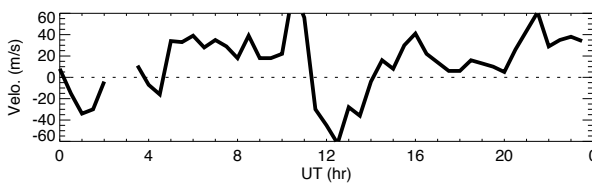
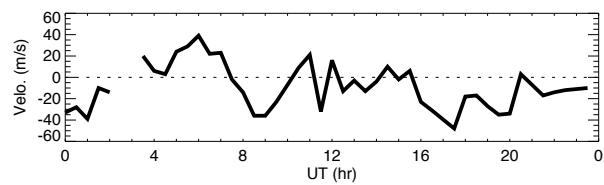
96km



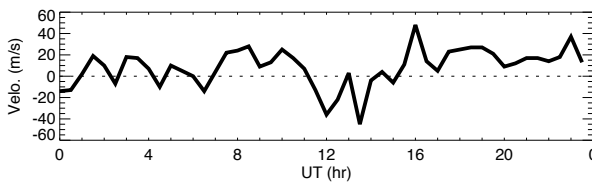
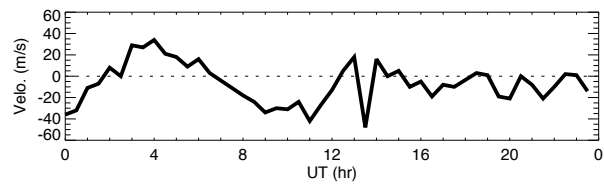
94km



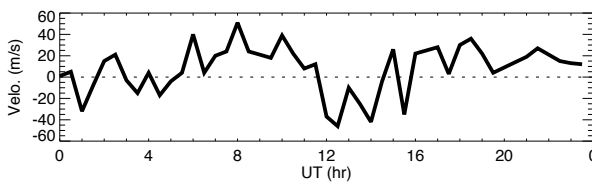
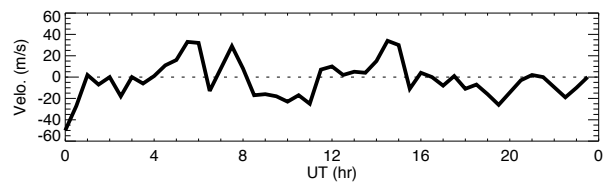
92km



90km



88km

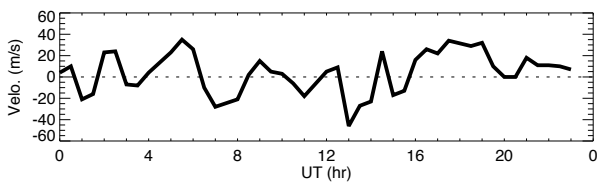
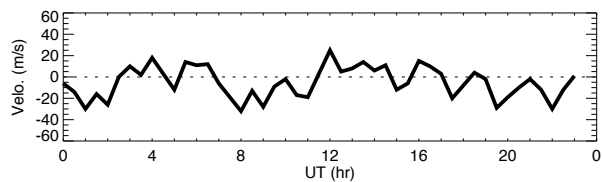


86km

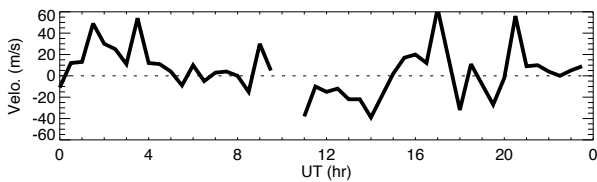
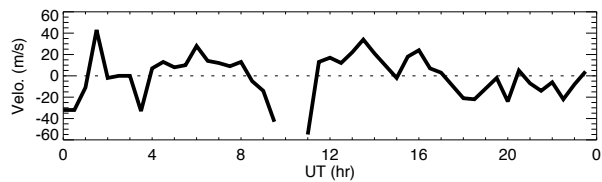
# Wind data obtained by meteor radar at Bjoernar on November 3, 2010

## North

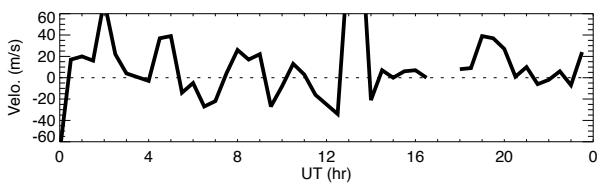
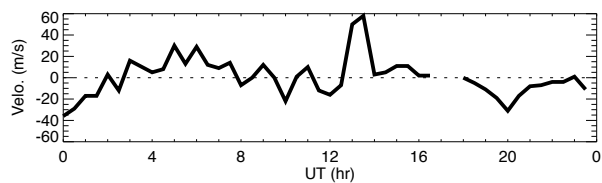
## East



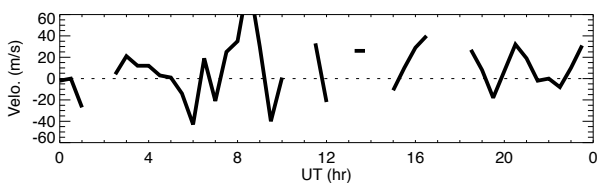
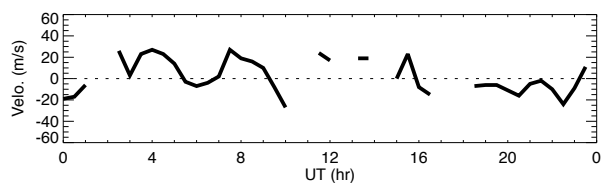
84km



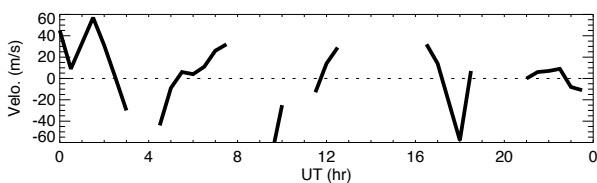
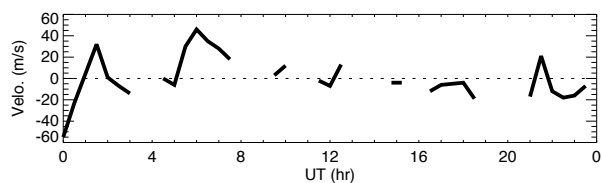
82km



80km

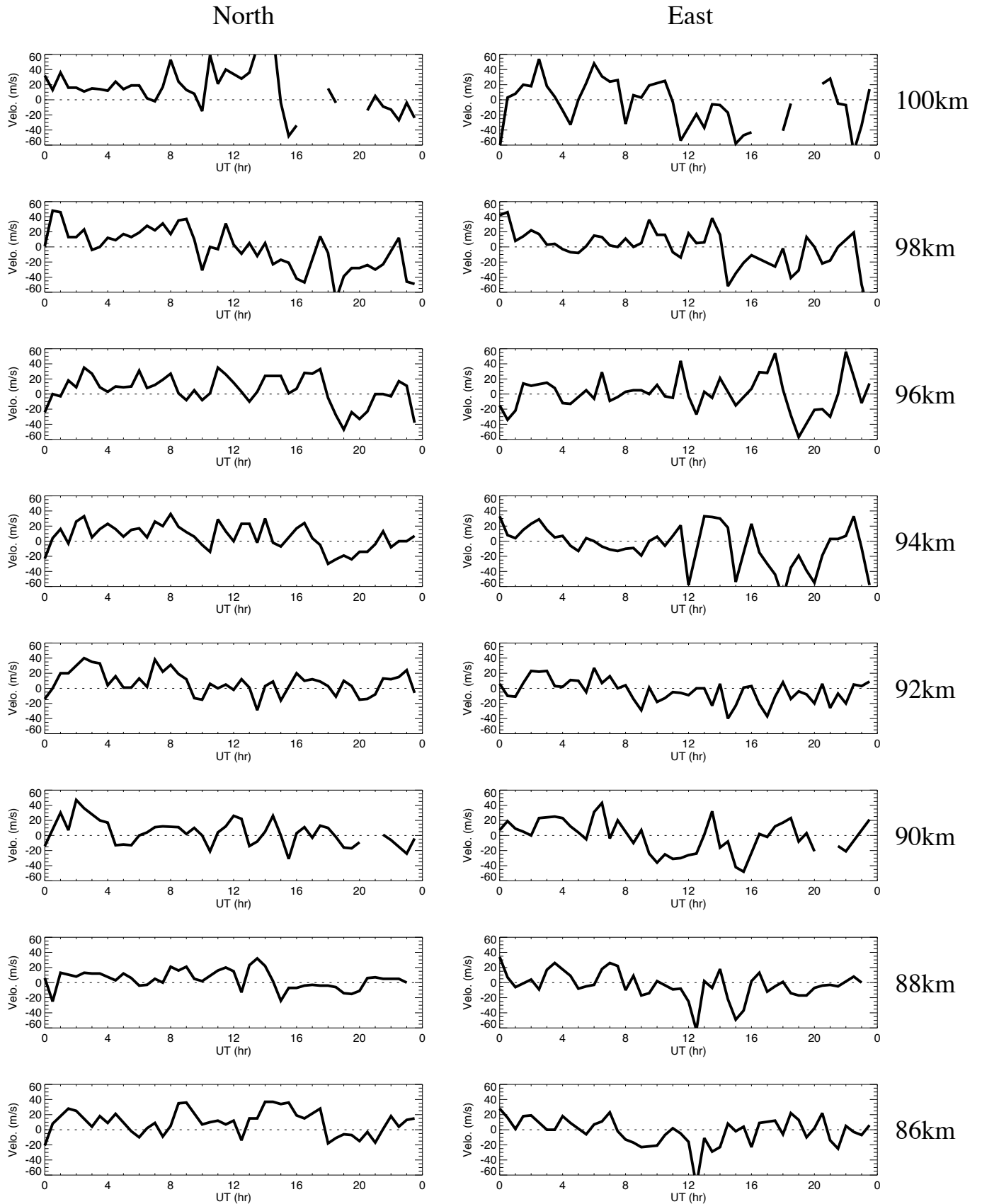


78km



76km

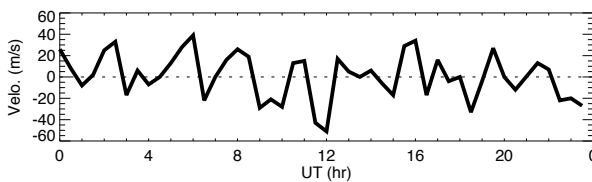
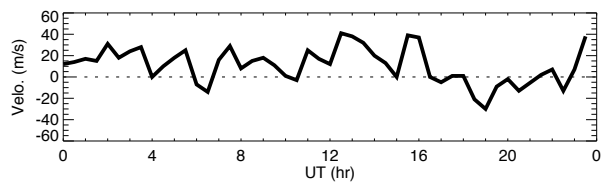
# Wind data obtained by meteor radar at Bjoernar on November 4, 2010



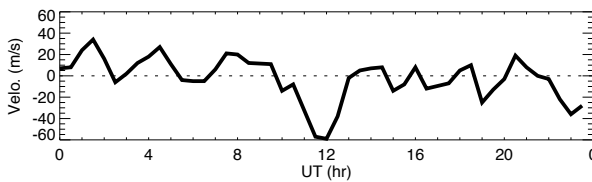
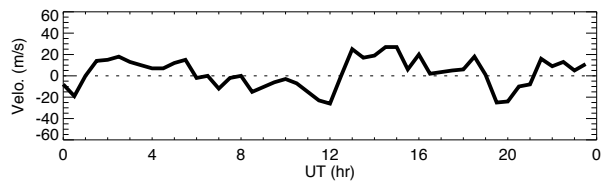
# Wind data obtained by meteor radar at Bjoernar on November 4, 2010

## North

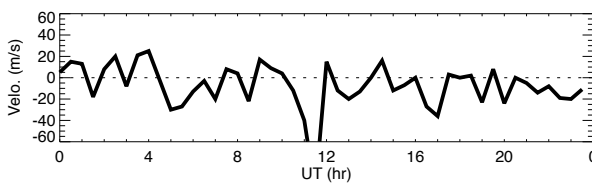
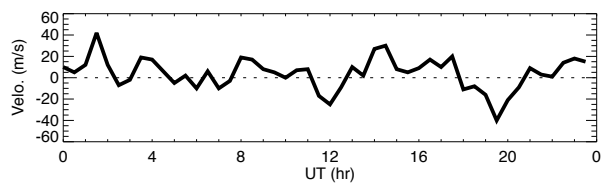
## East



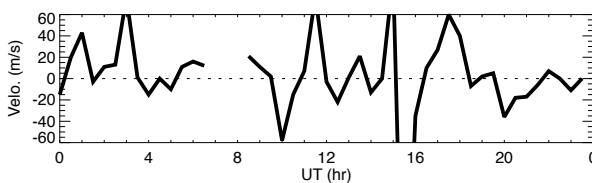
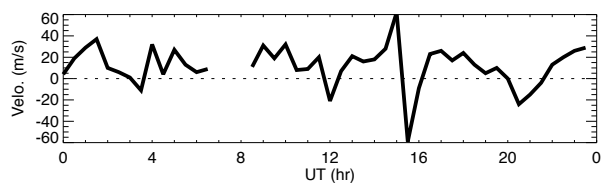
84km



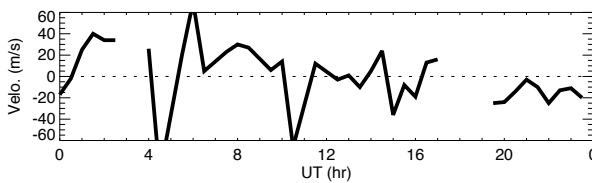
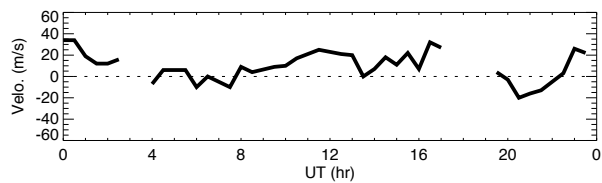
82km



80km



78km



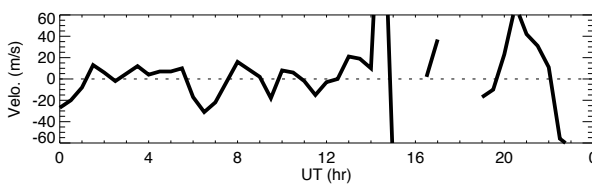
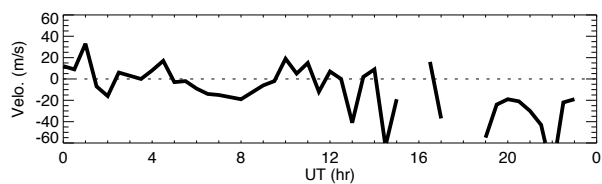
76km



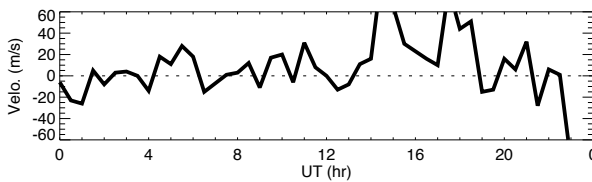
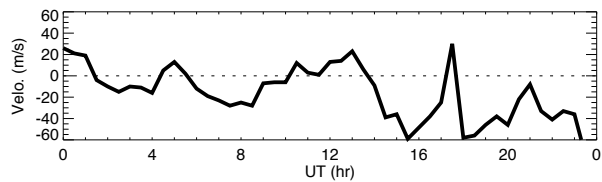
# Wind data obtained by meteor radar at Bjoernar on November 5, 2010

## North

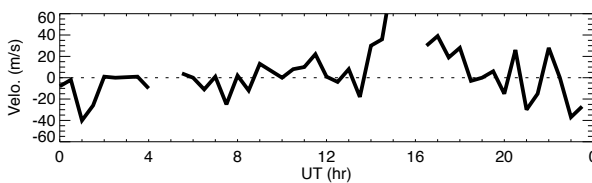
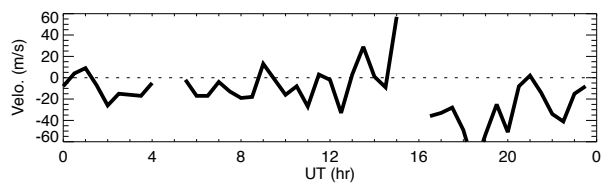
## East



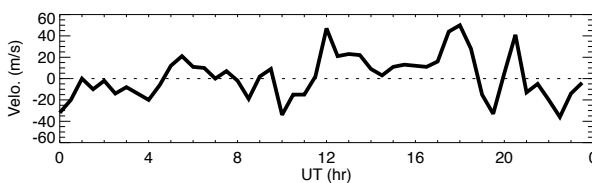
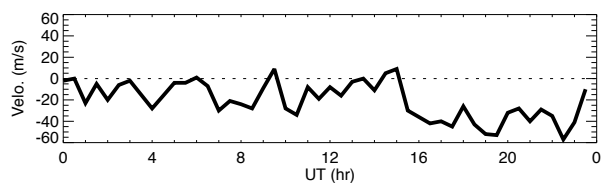
100km



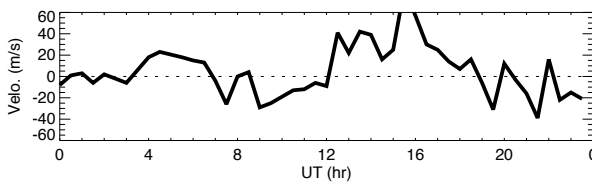
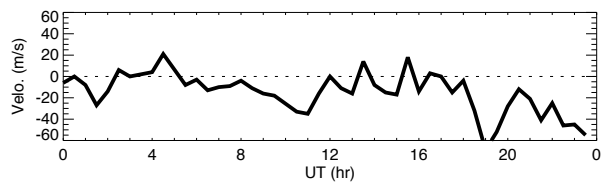
98km



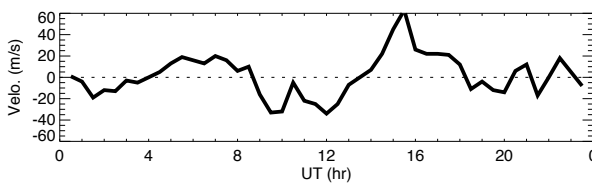
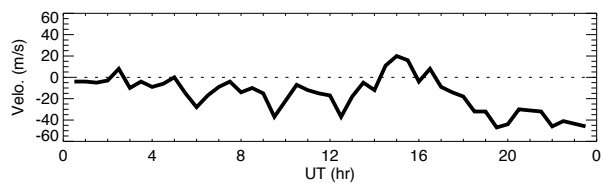
96km



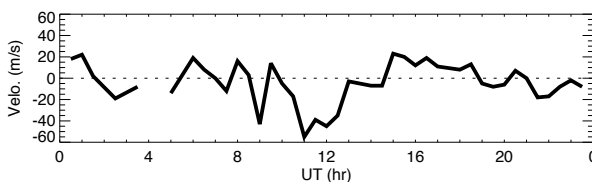
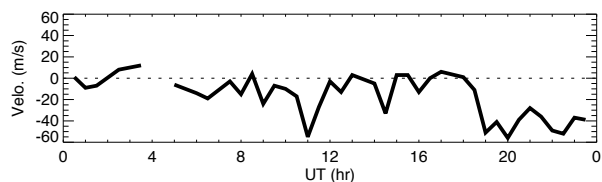
94km



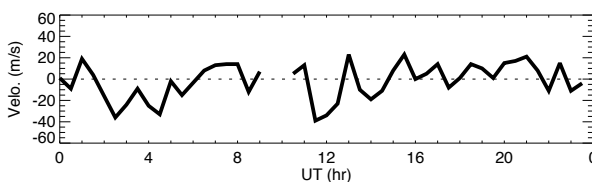
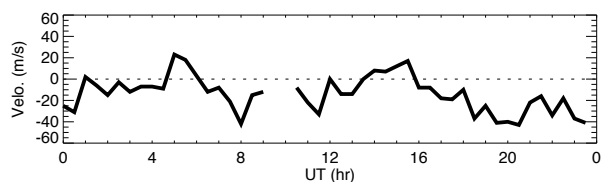
92km



90km



88km

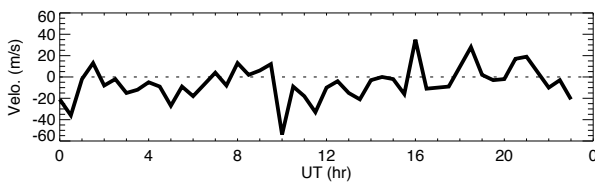
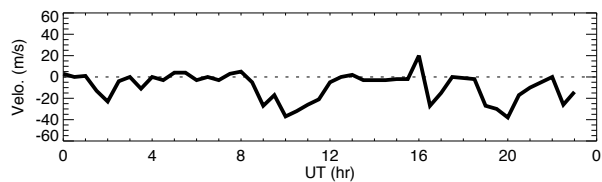


86km

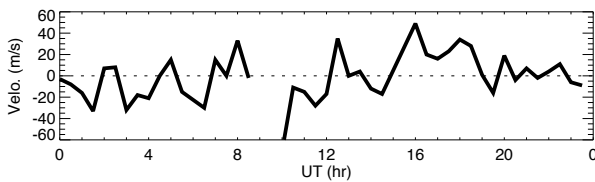
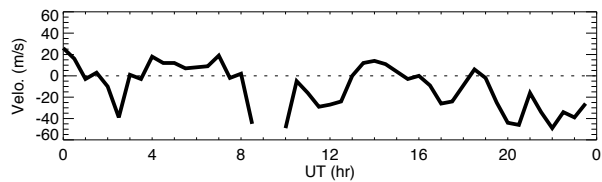
# Wind data obtained by meteor radar at Bjoernar on November 5, 2010

## North

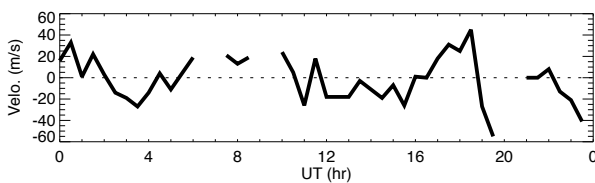
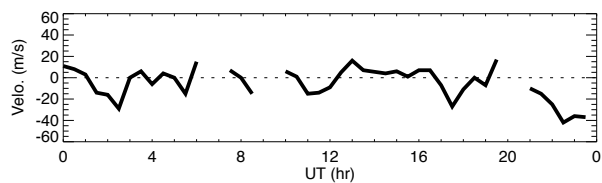
## East



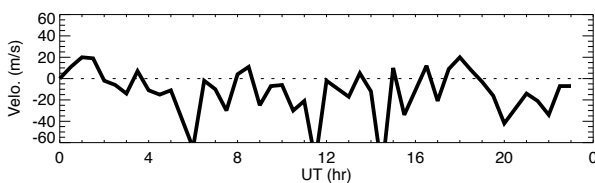
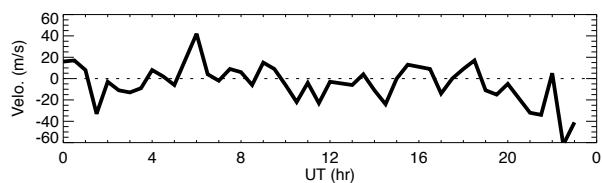
84km



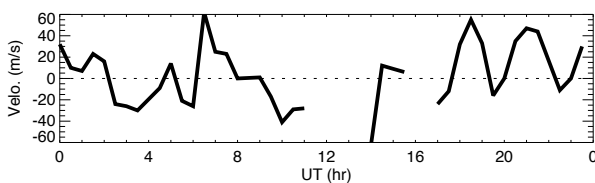
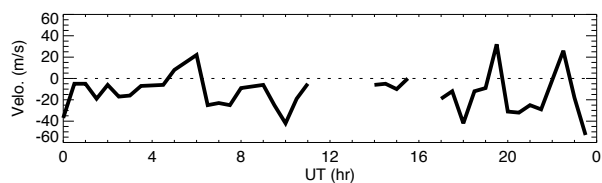
82km



80km



78km



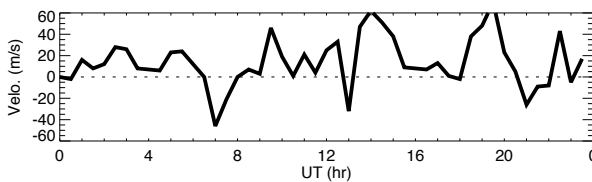
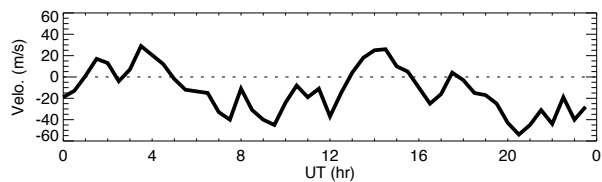
76km



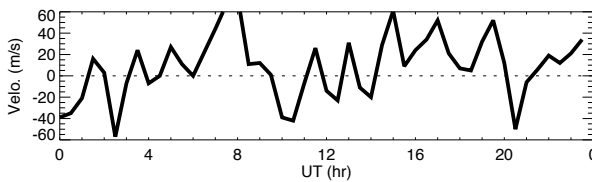
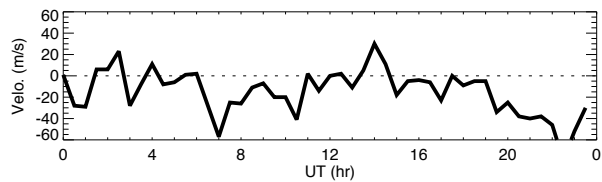
# Wind data obtained by meteor radar at Bjoernar on November 6, 2010

## North

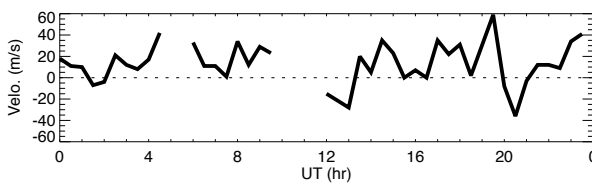
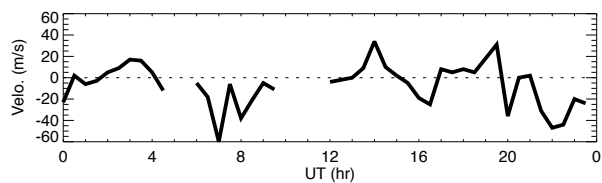
## East



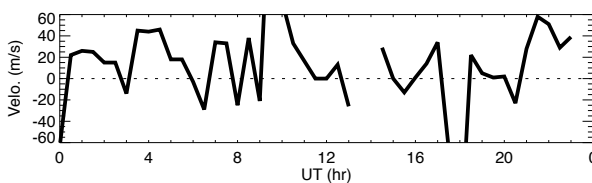
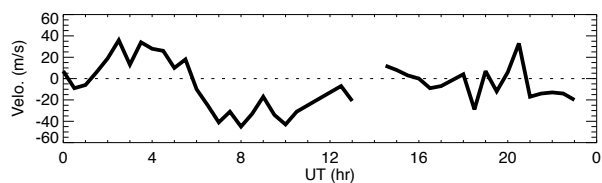
84km



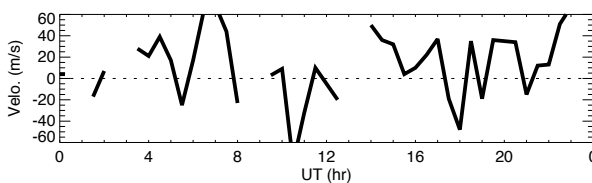
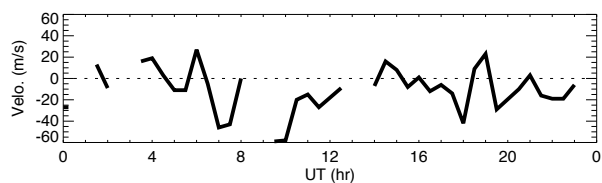
82km



80km



78km



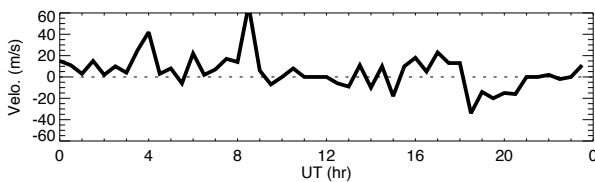
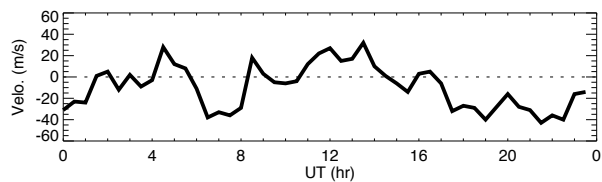
76km



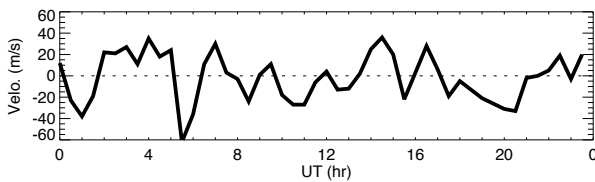
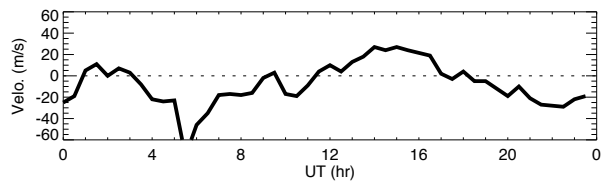
# Wind data obtained by meteor radar at Bjoernar on November 7, 2010

## North

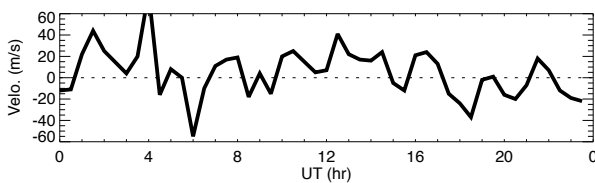
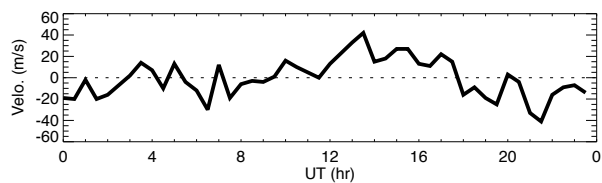
## East



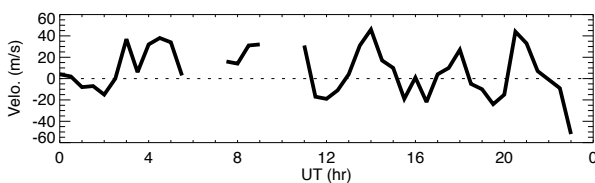
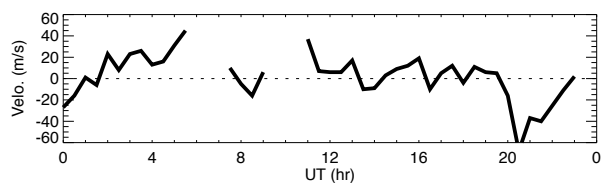
84km



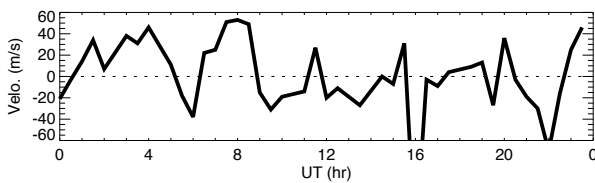
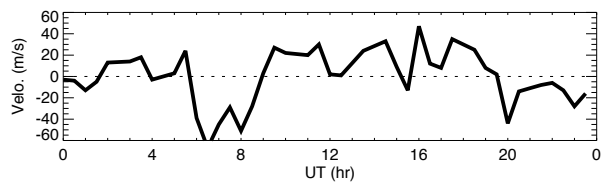
82km



80km



78km

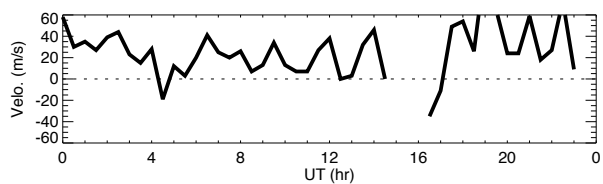
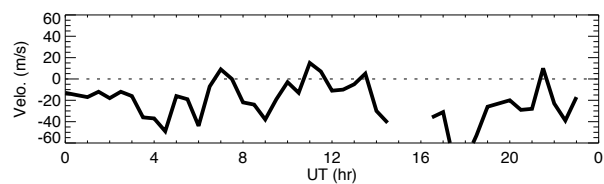


76km

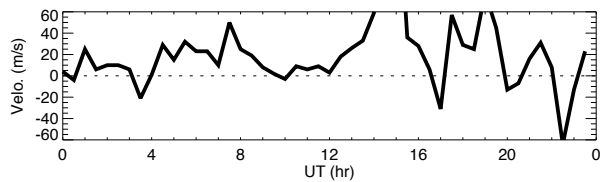
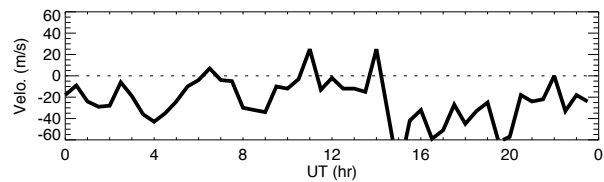
# Wind data obtained by meteor radar at Bjoernar on November 8, 2010

## North

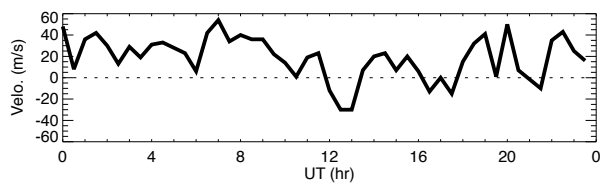
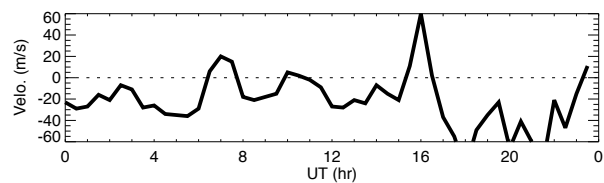
## East



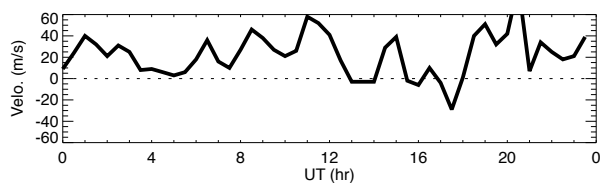
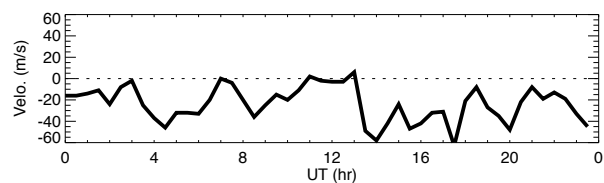
100km



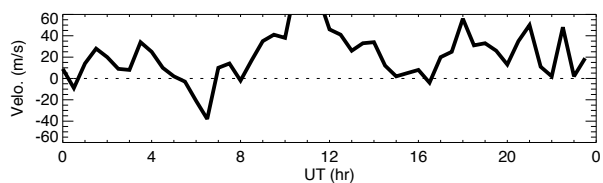
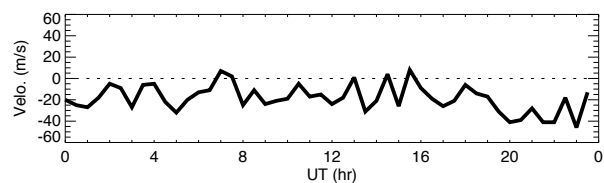
98km



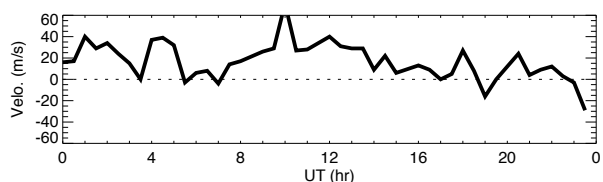
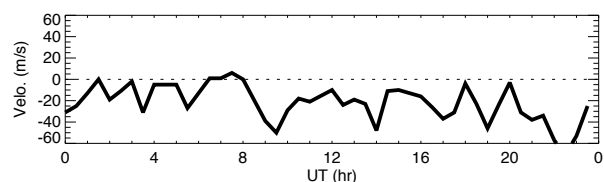
96km



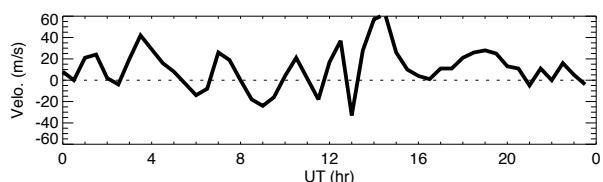
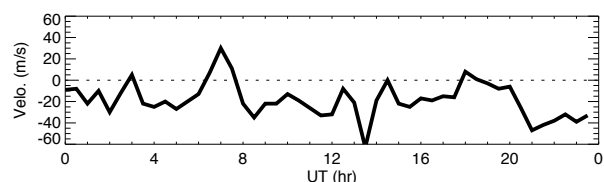
94km



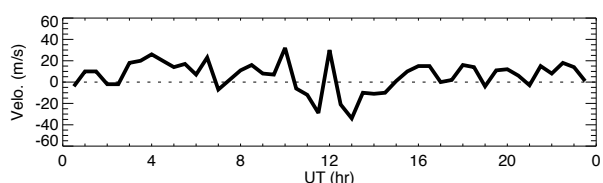
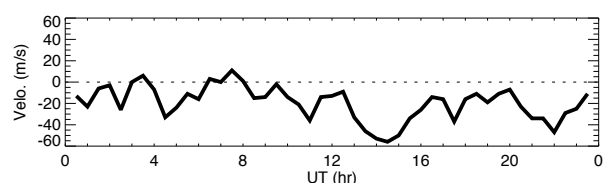
92km



90km



88km

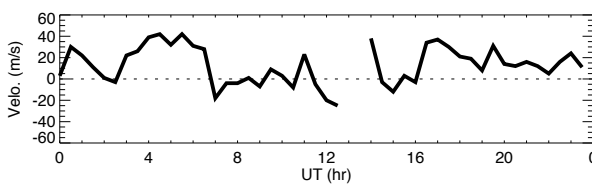
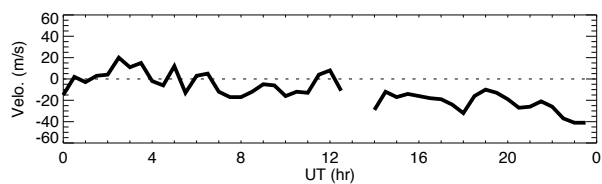


86km

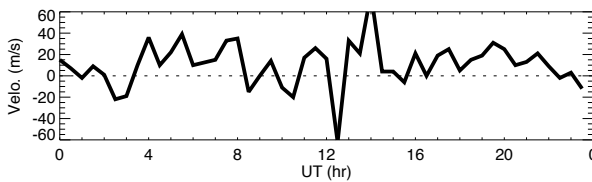
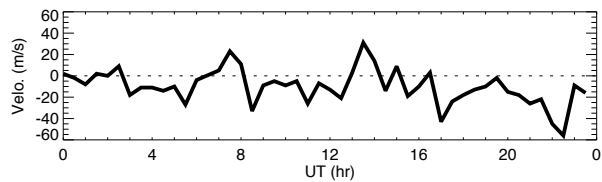
# Wind data obtained by meteor radar at Bjoernar on November 8, 2010

## North

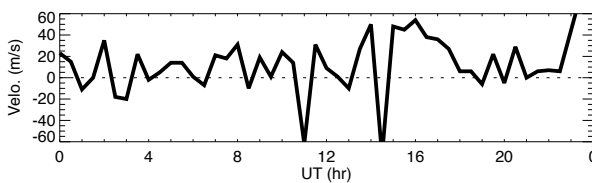
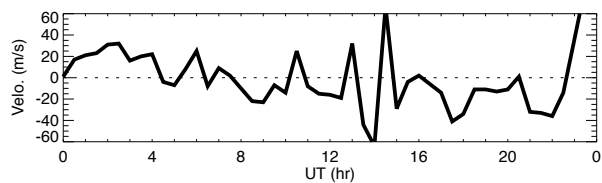
## East



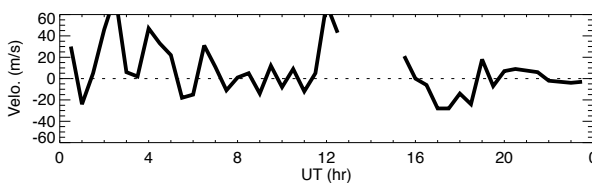
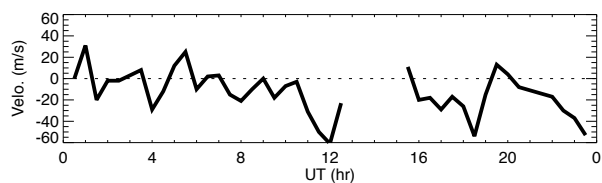
84km



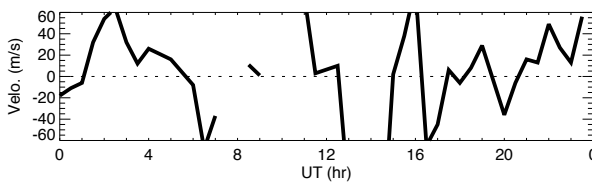
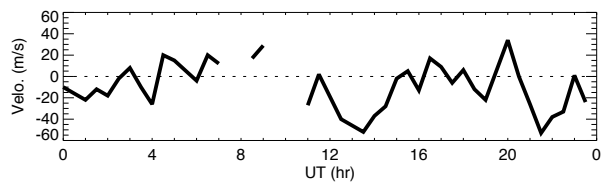
82km



80km



78km



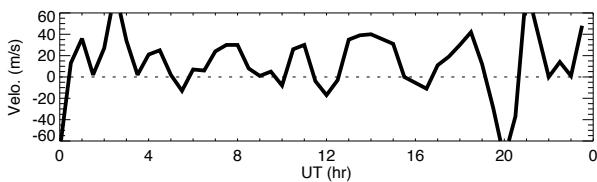
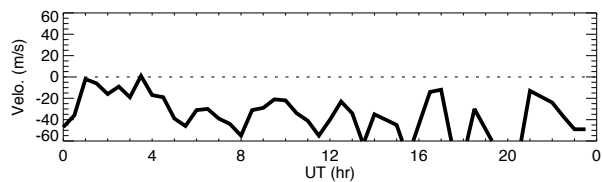
76km



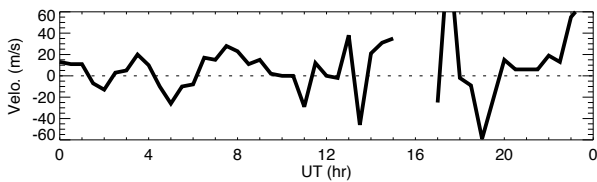
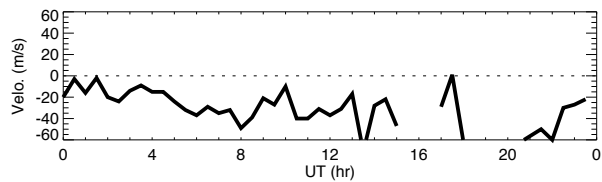
# Wind data obtained by meteor radar at Bjoernar on November 9, 2010

## North

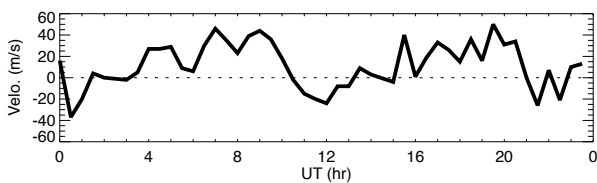
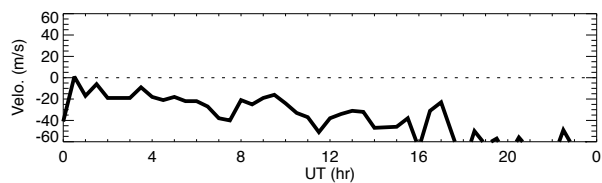
## East



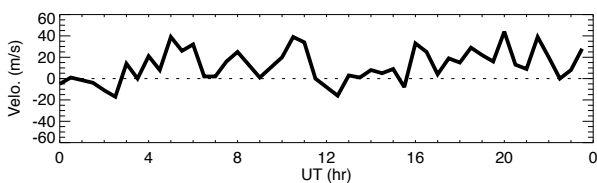
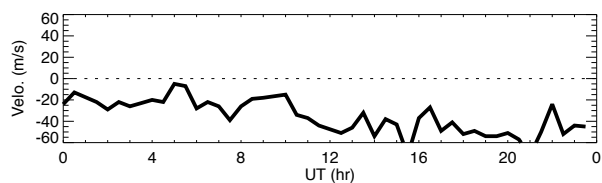
100km



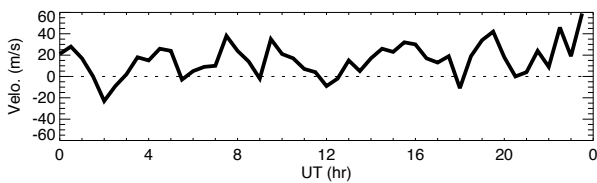
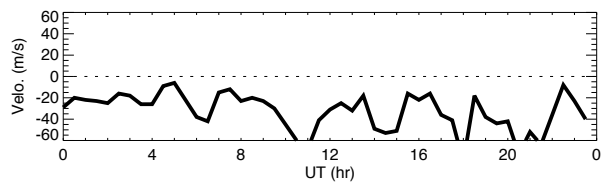
98km



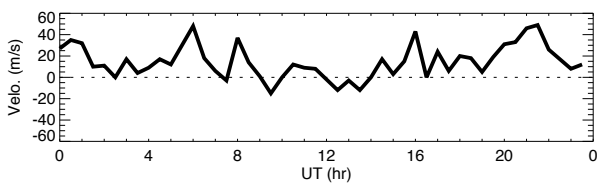
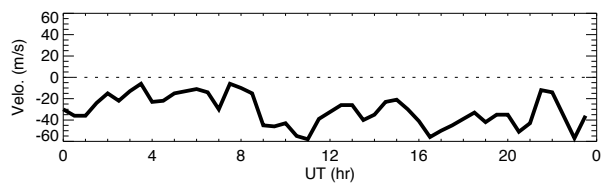
96km



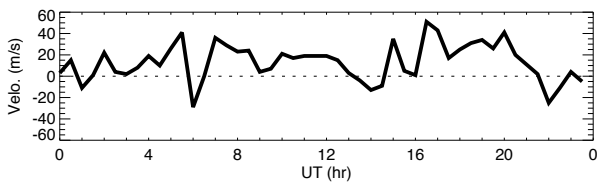
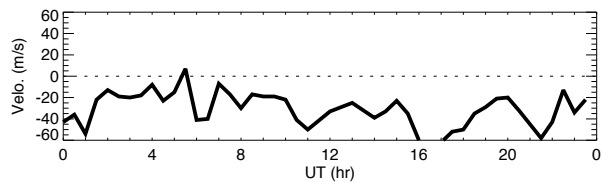
94km



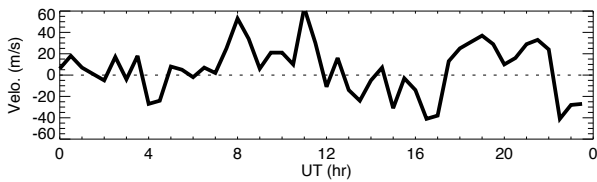
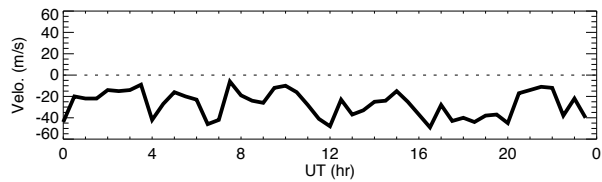
92km



90km



88km

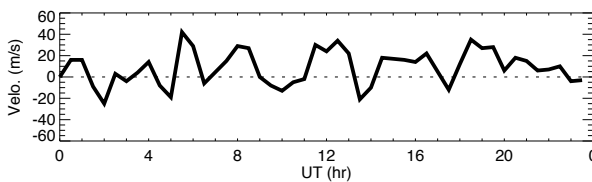
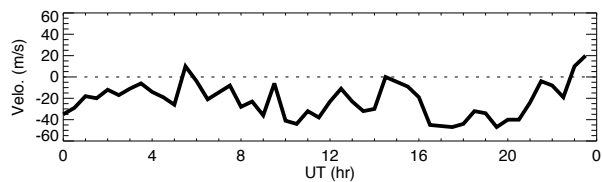


86km

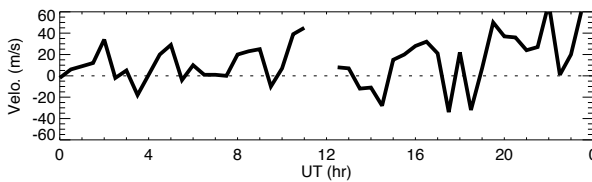
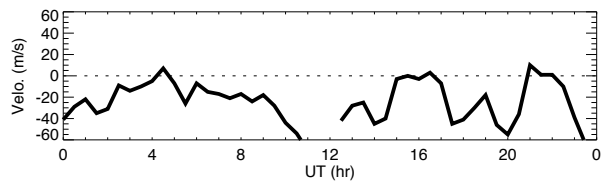
# Wind data obtained by meteor radar at Bjoernar on November 9, 2010

## North

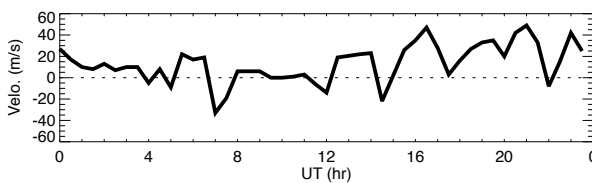
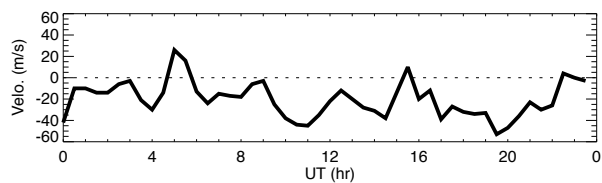
## East



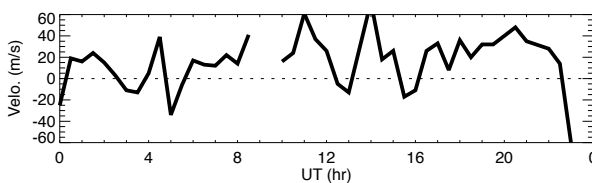
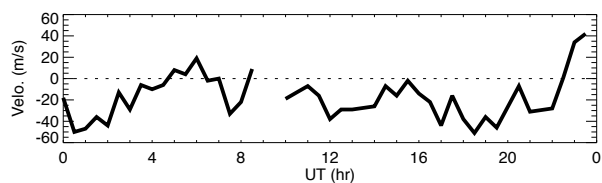
84km



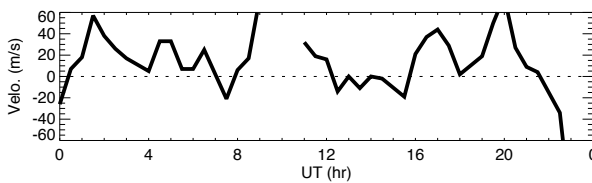
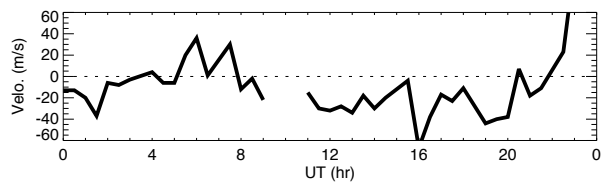
82km



80km



78km

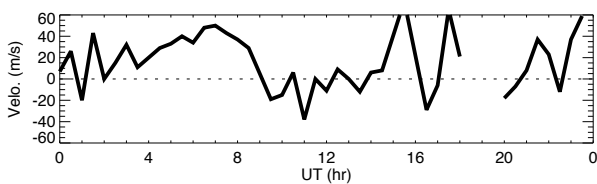
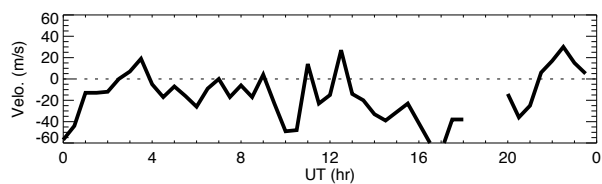


76km

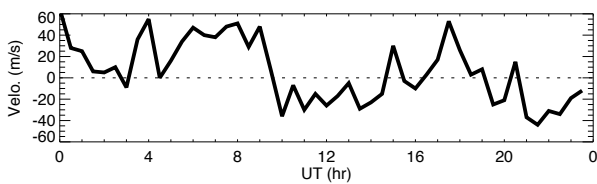
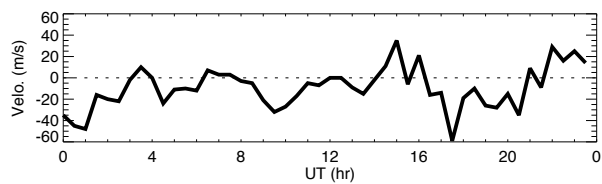
# Wind data obtained by meteor radar at Bjoernar on November 10, 2010

## North

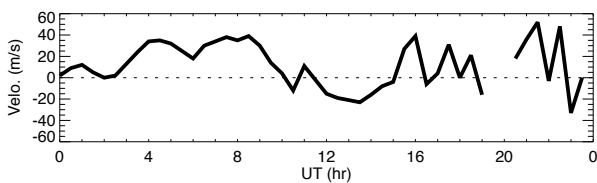
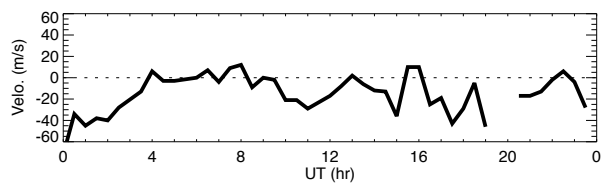
## East



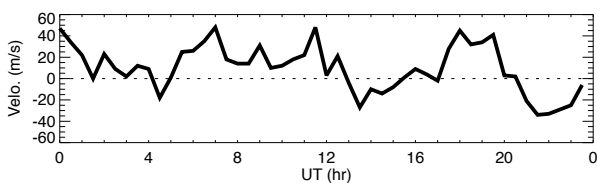
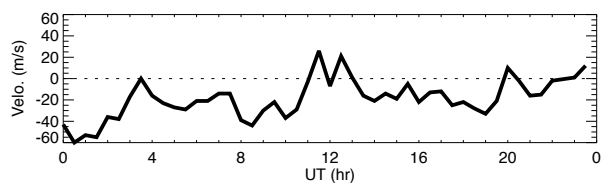
100km



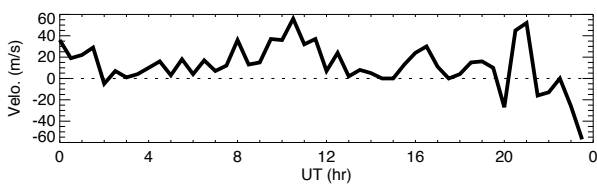
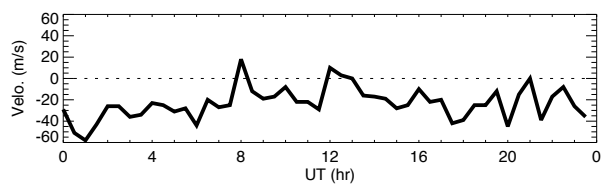
98km



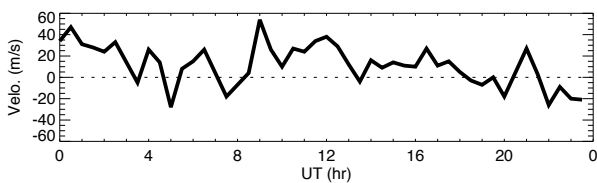
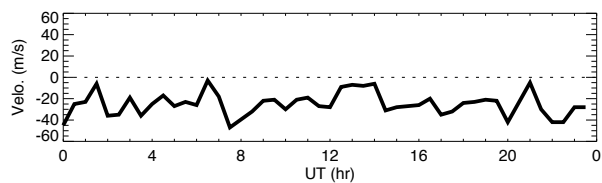
96km



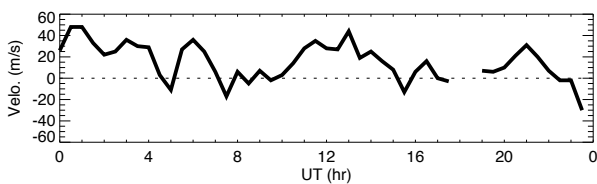
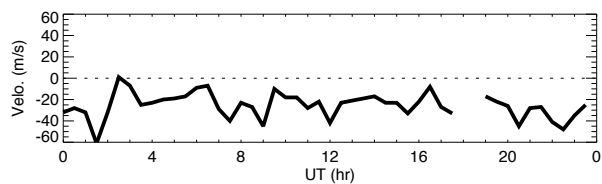
94km



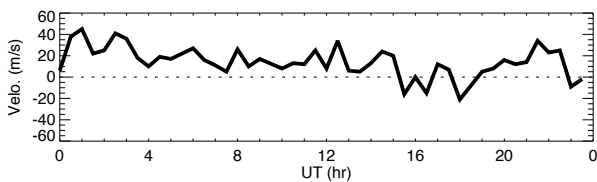
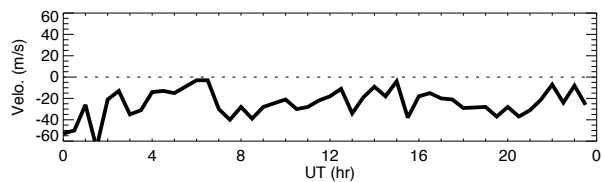
92km



90km



88km

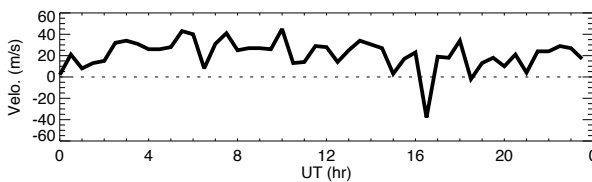
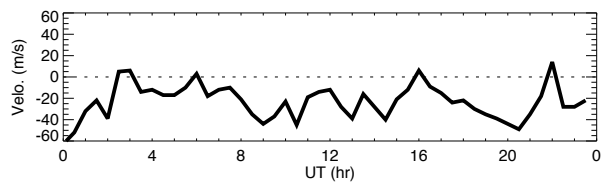


86km

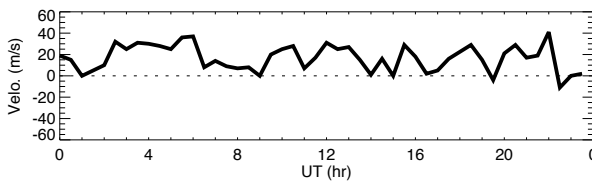
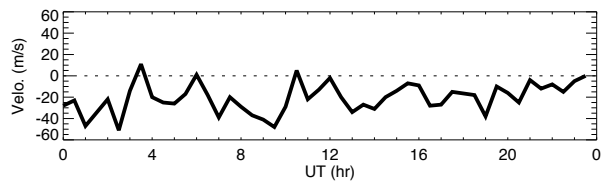
# Wind data obtained by meteor radar at Bjoernar on November 10, 2010

## North

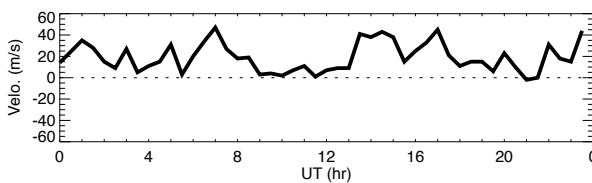
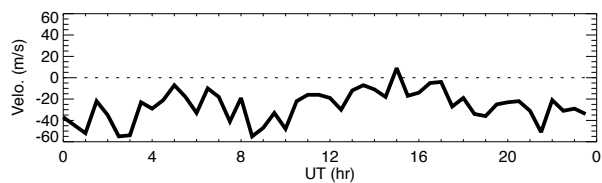
## East



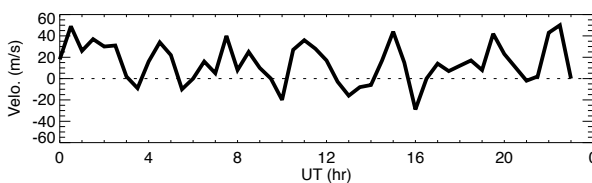
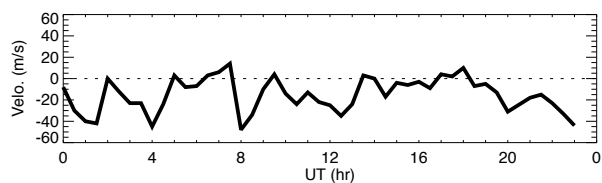
84km



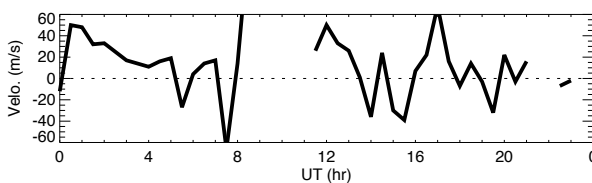
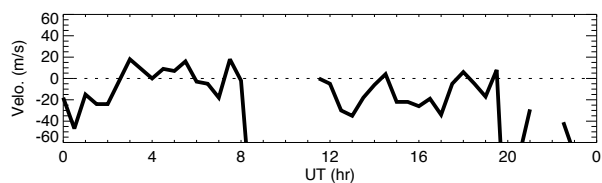
82km



80km



78km



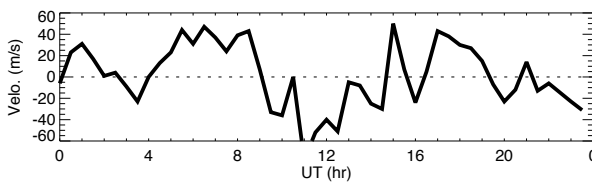
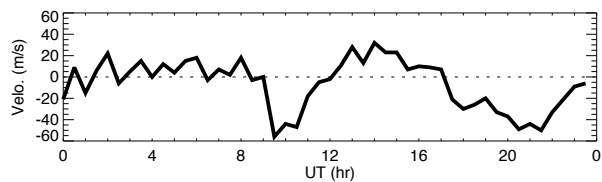
76km



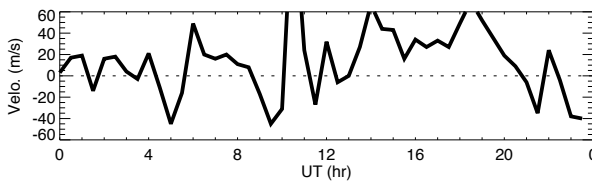
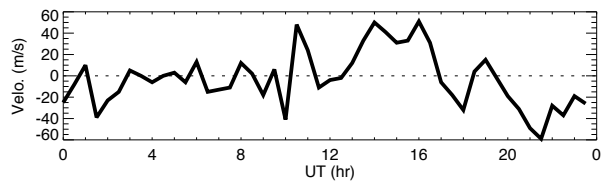
# Wind data obtained by meteor radar at Bjoernar on November 11, 2010

## North

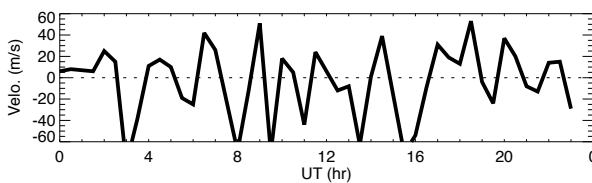
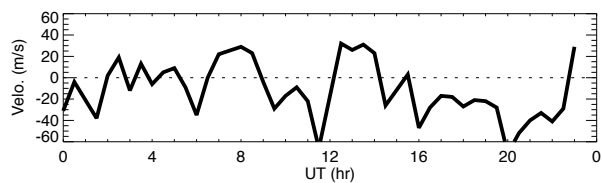
## East



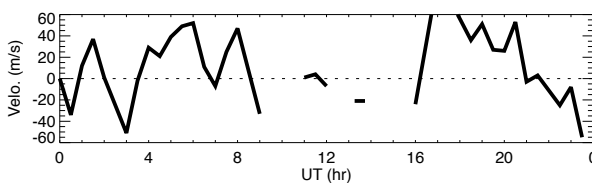
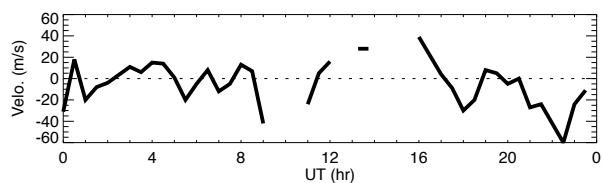
84km



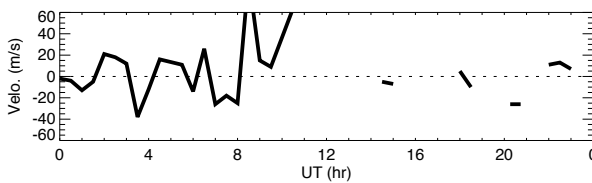
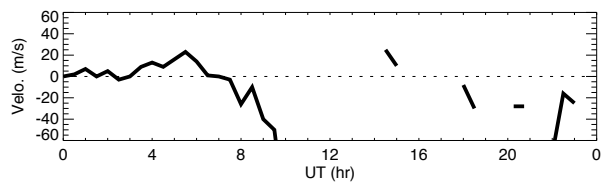
82km



80km



78km

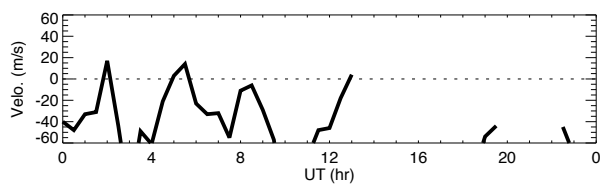
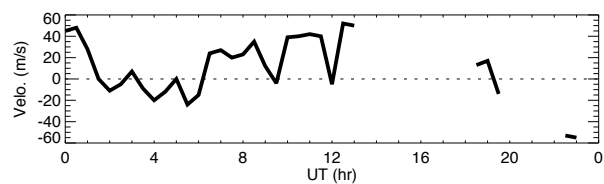


76km

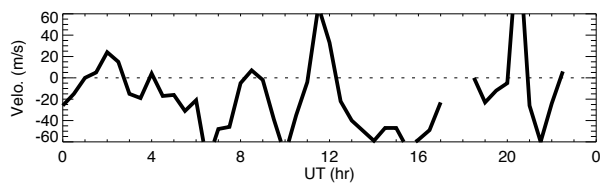
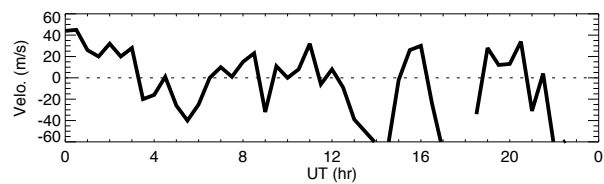
# Wind data obtained by meteor radar at Bjoernar on November 12, 2010

## North

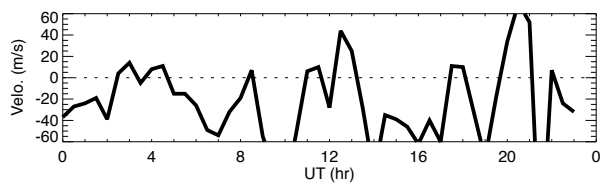
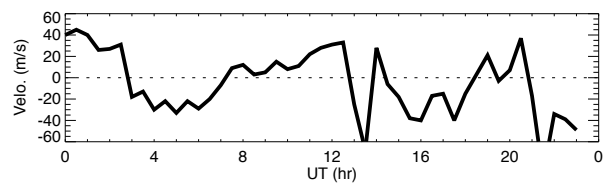
## East



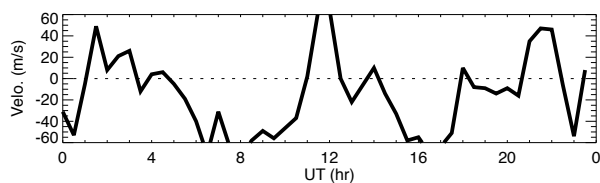
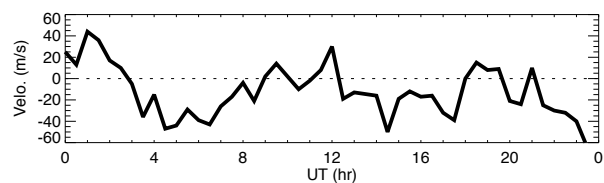
100km



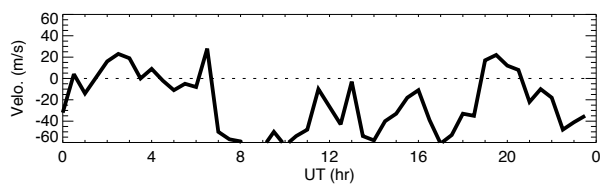
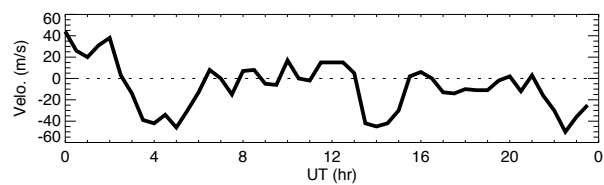
98km



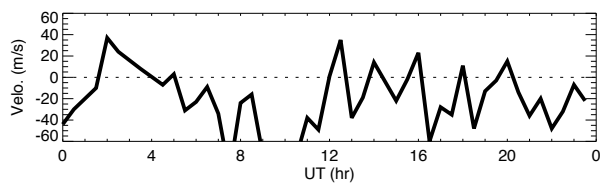
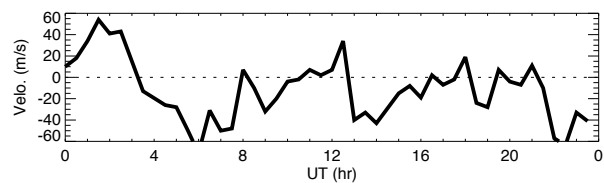
96km



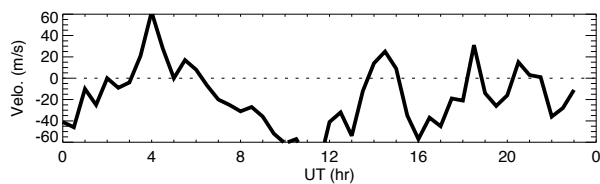
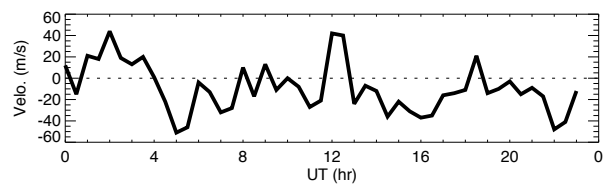
94km



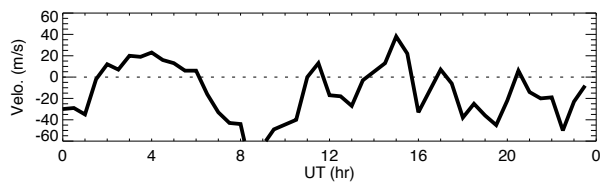
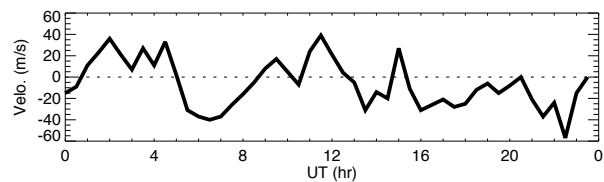
92km



90km



88km

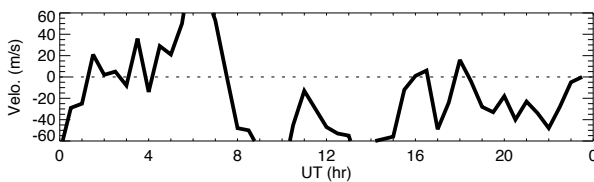
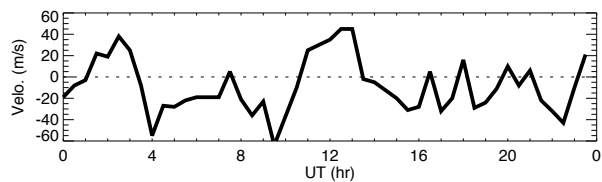


86km

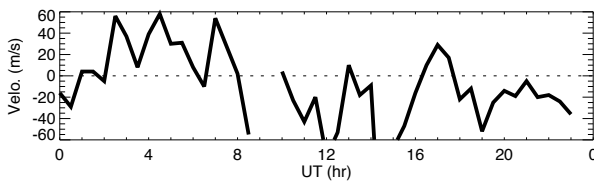
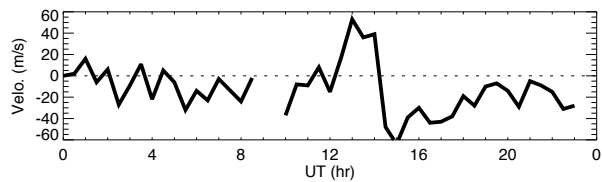
# Wind data obtained by meteor radar at Bjoernar on November 12, 2010

## North

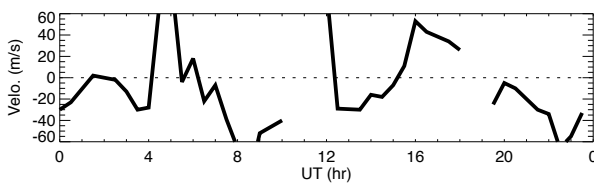
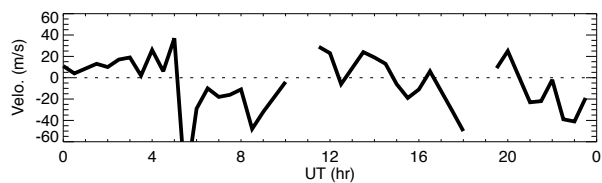
## East



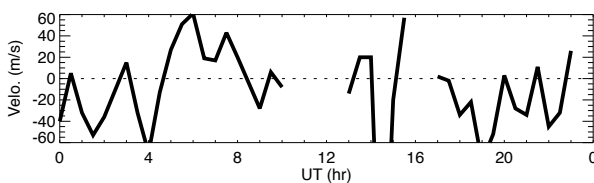
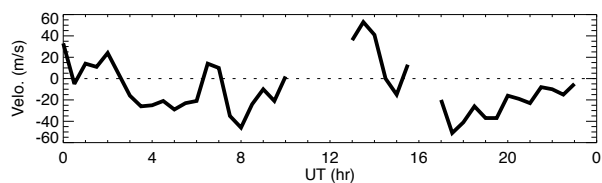
84km



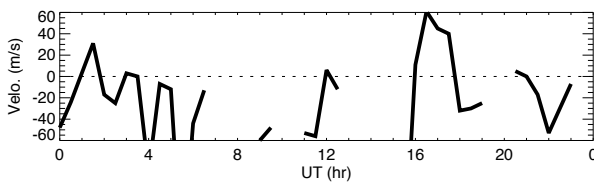
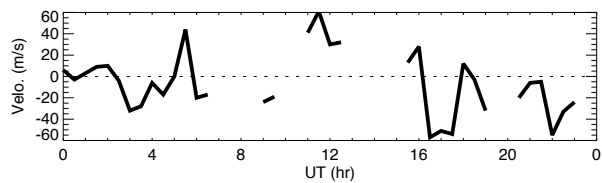
82km



80km



78km



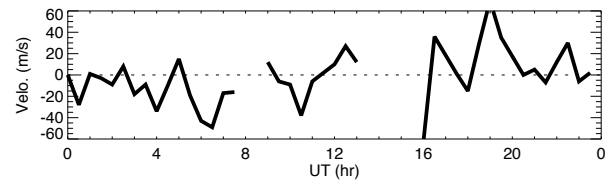
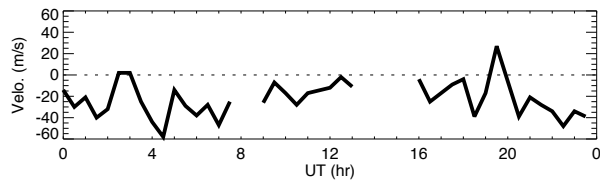
76km



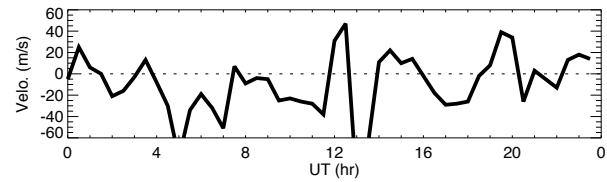
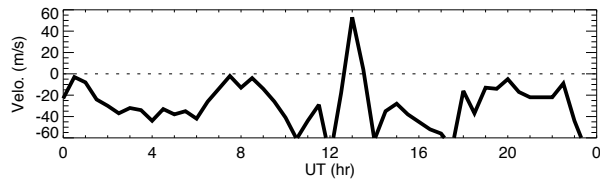
# Wind data obtained by meteor radar at Bjoernar on November 13, 2010

## North

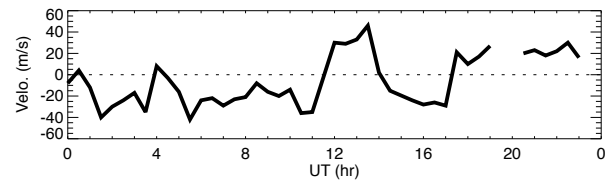
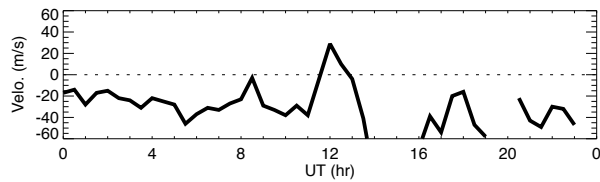
## East



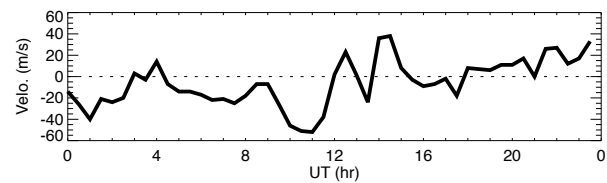
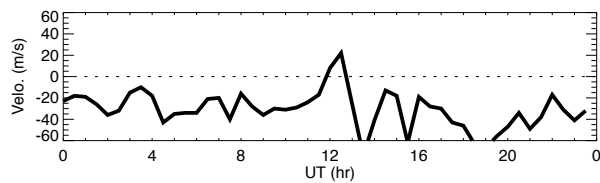
100km



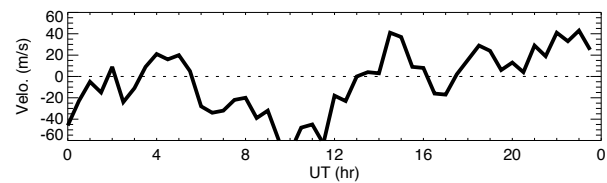
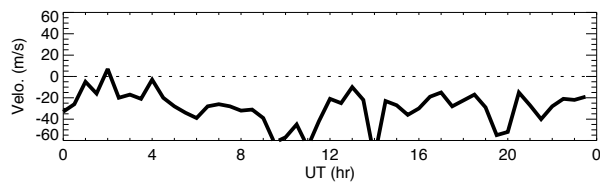
98km



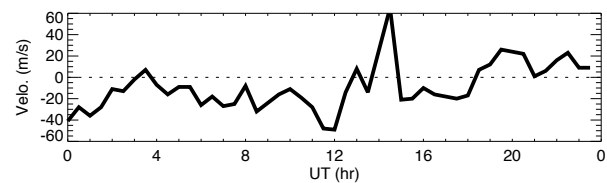
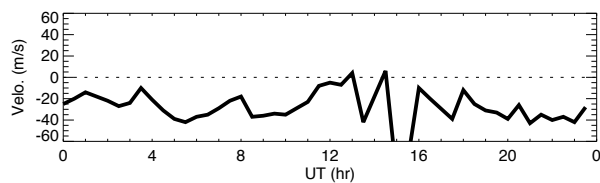
96km



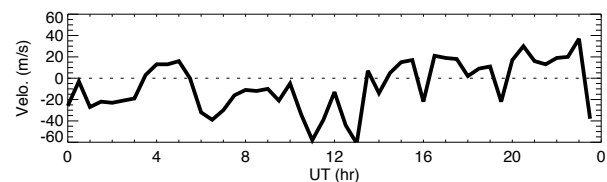
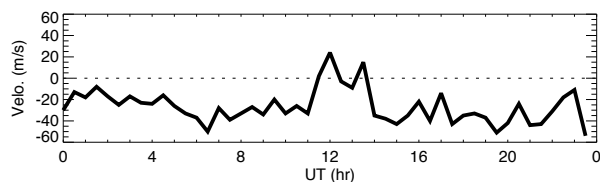
94km



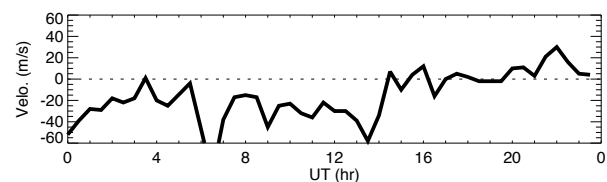
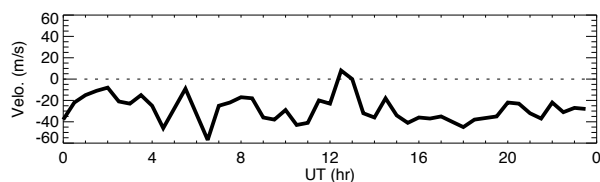
92km



90km



88km

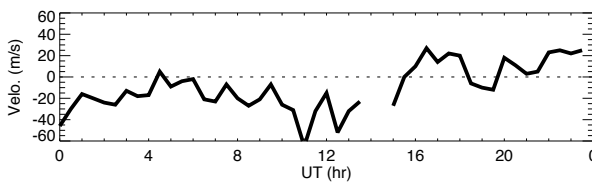
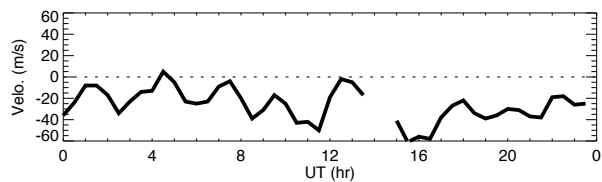


86km

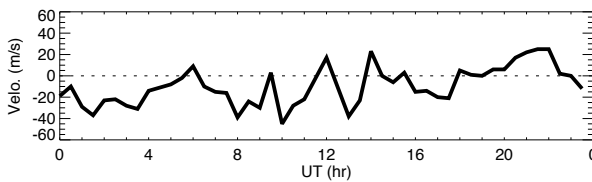
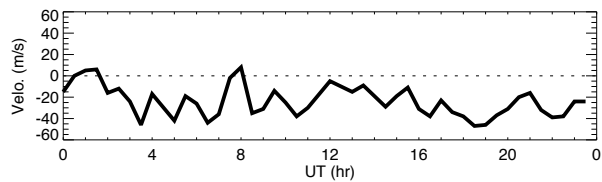
# Wind data obtained by meteor radar at Bjoernar on November 13, 2010

## North

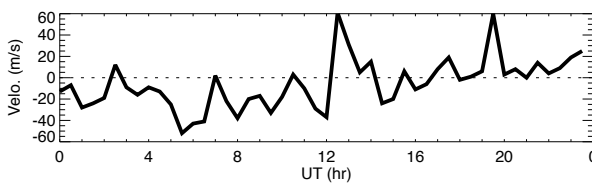
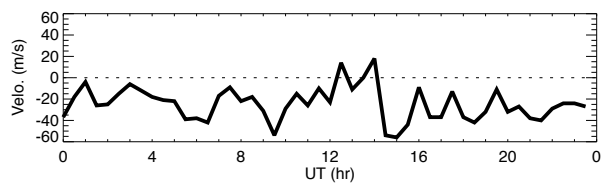
## East



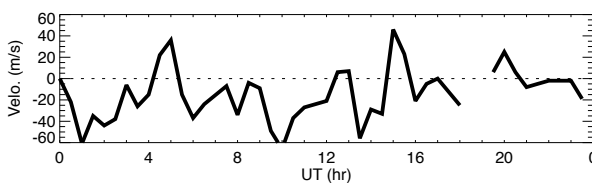
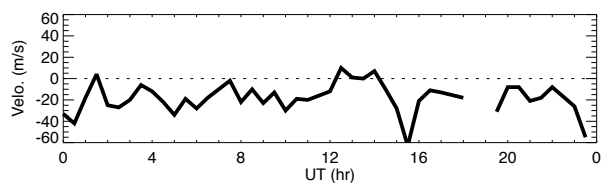
84km



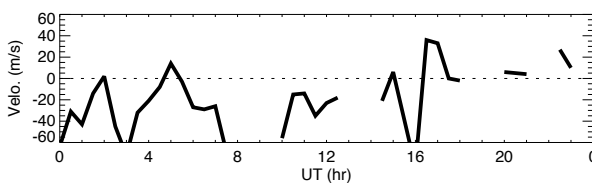
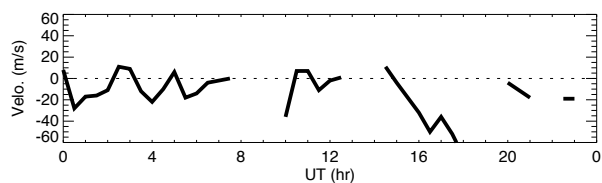
82km



80km



78km



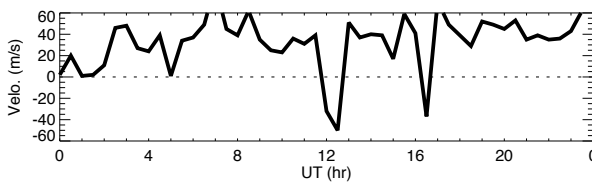
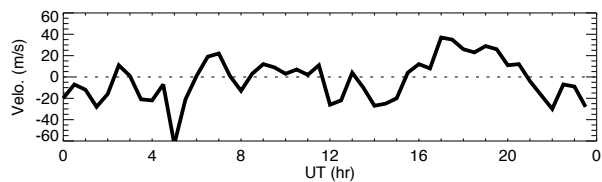
76km



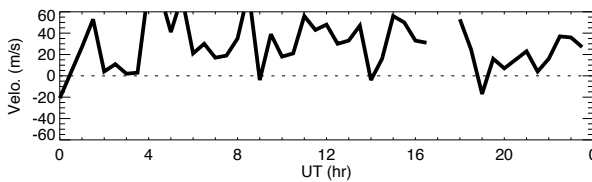
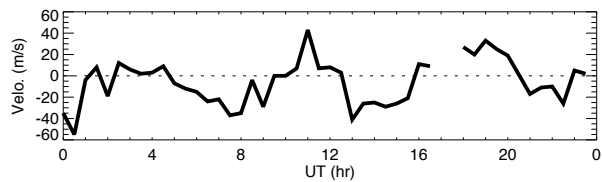
# Wind data obtained by meteor radar at Bjoernar on November 14, 2010

## North

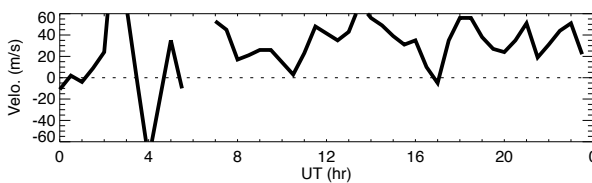
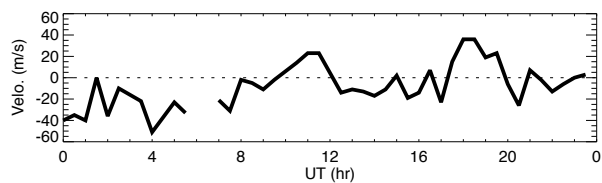
## East



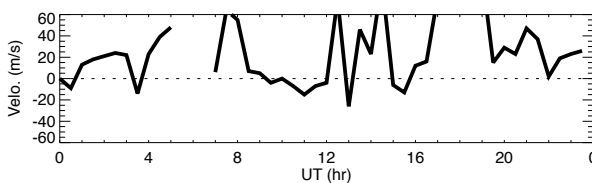
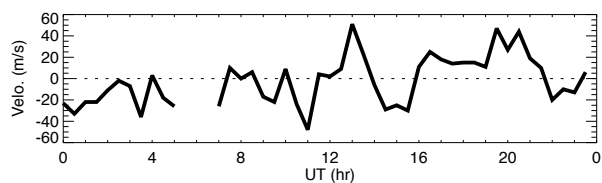
84km



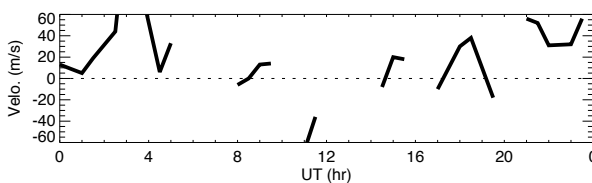
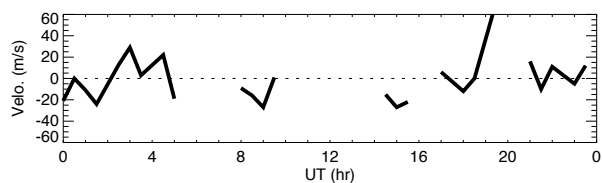
82km



80km



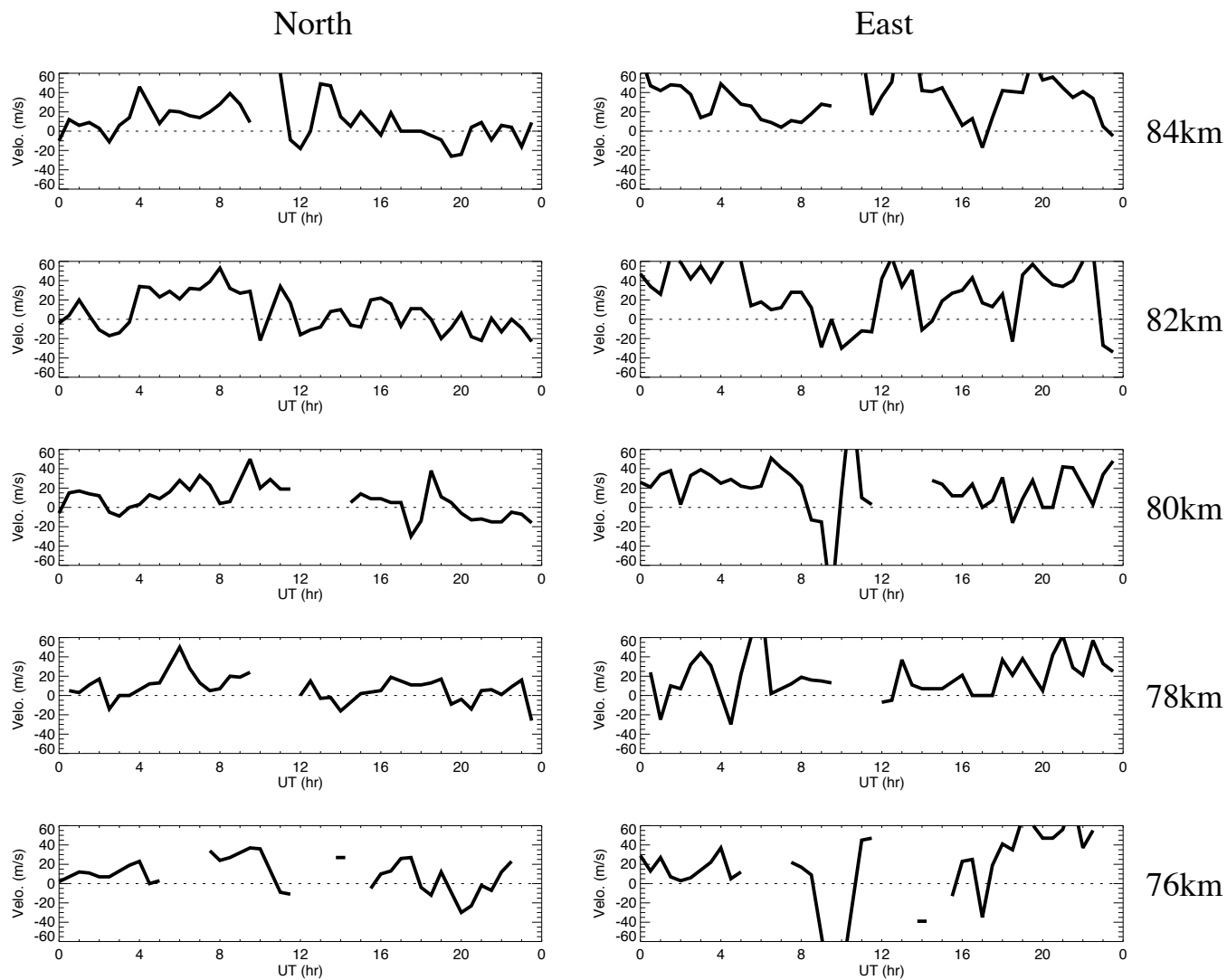
78km



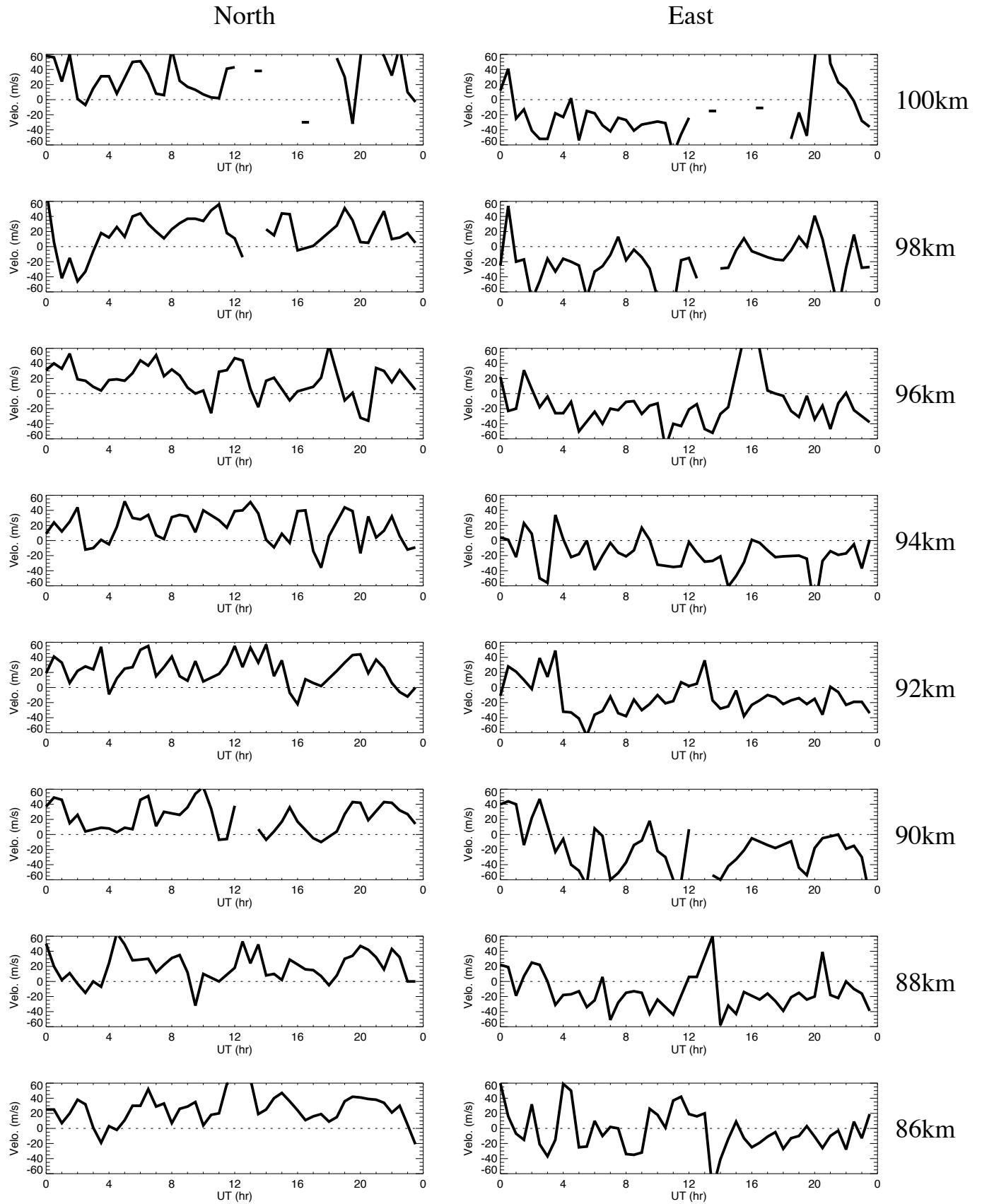
76km



# Wind data obtained by meteor radar at Bjoernar on November 15, 2010



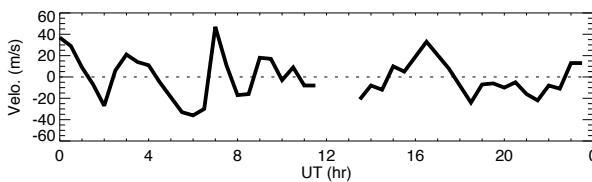
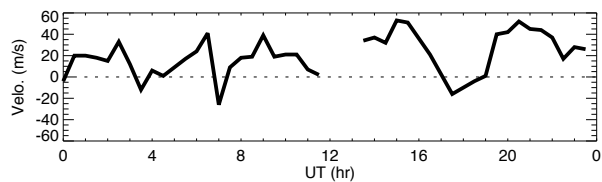
# Wind data obtained by meteor radar at Bjoernar on November 16, 2010



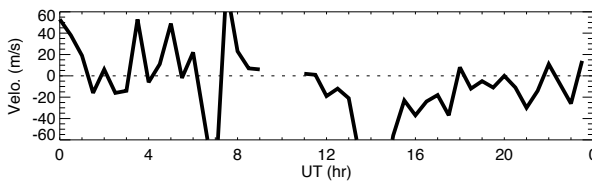
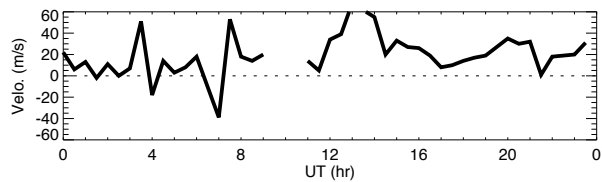
# Wind data obtained by meteor radar at Bjoernar on November 16, 2010

## North

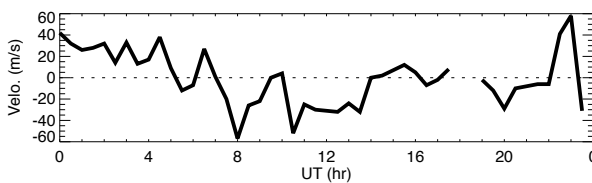
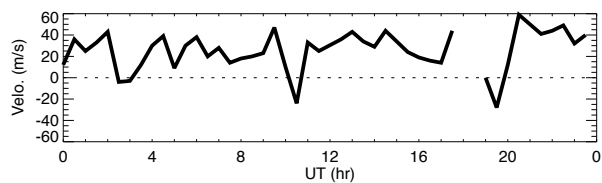
## East



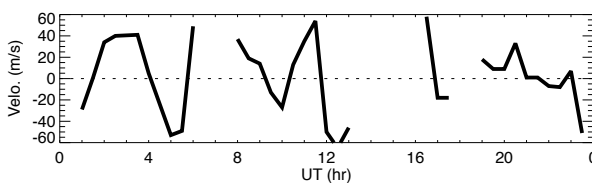
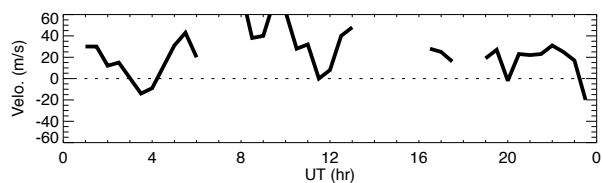
84km



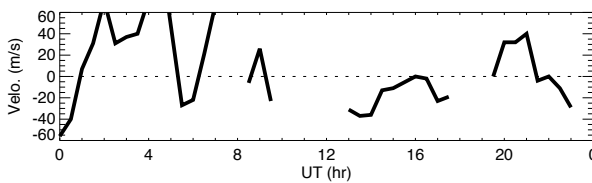
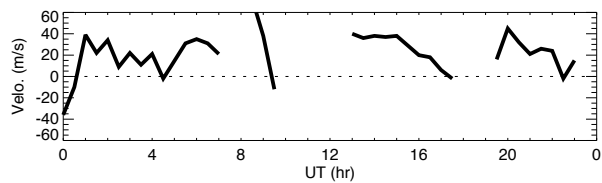
82km



80km



78km



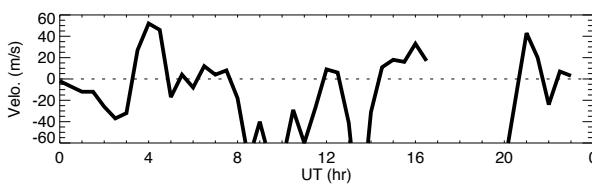
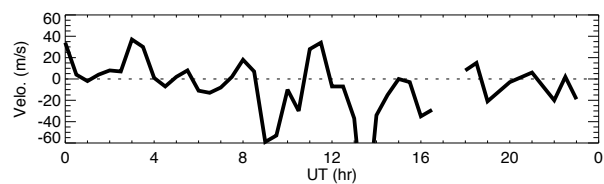
76km



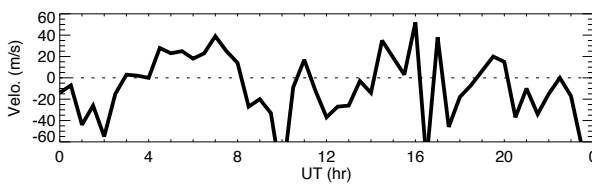
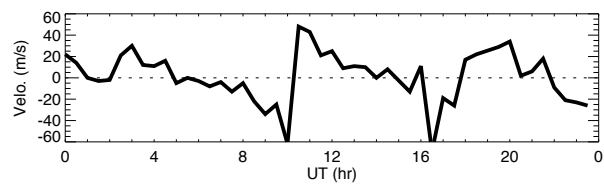
# Wind data obtained by meteor radar at Bjoernar on November 17, 2010

## North

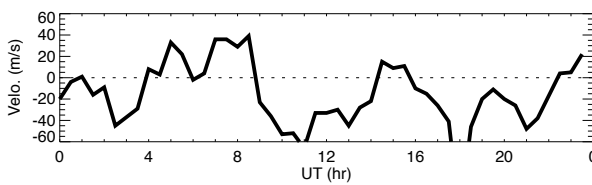
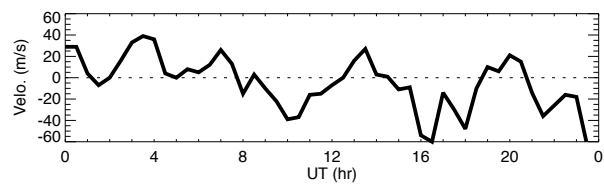
## East



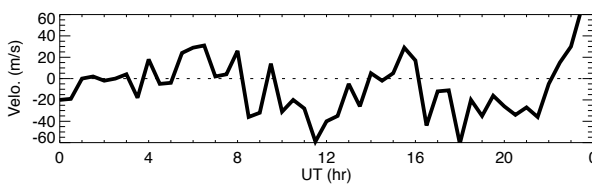
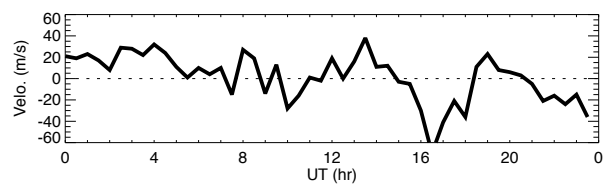
100km



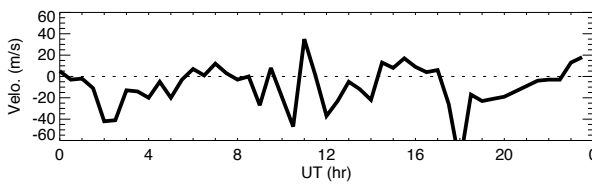
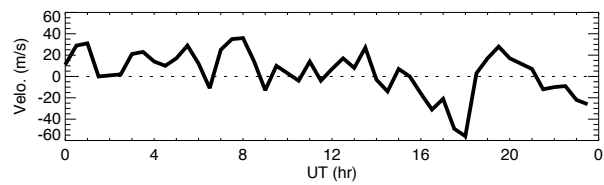
98km



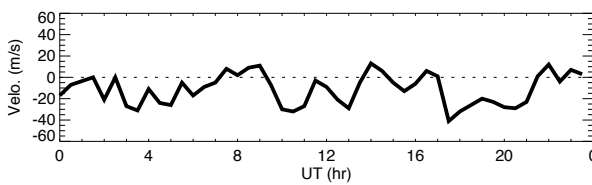
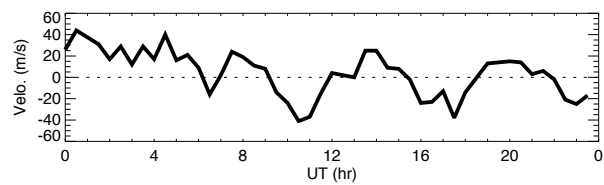
96km



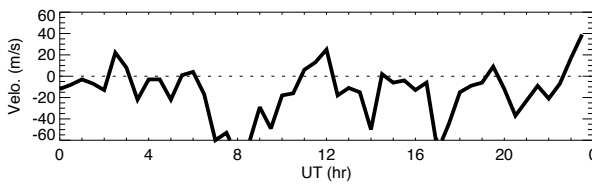
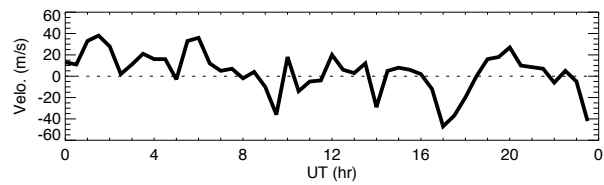
94km



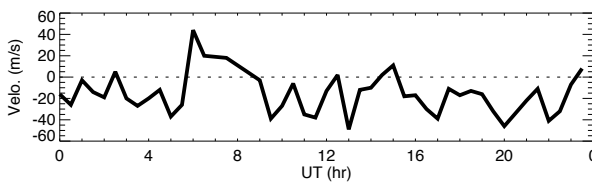
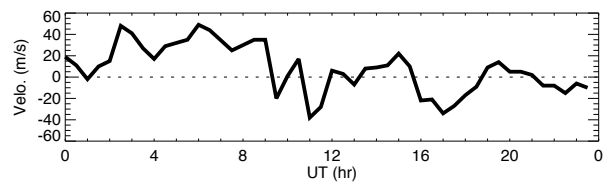
92km



90km



88km

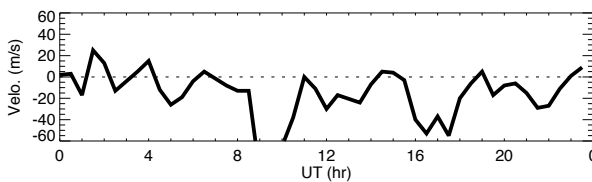
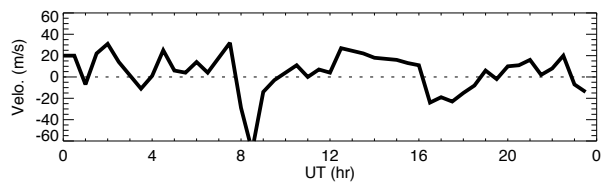


86km

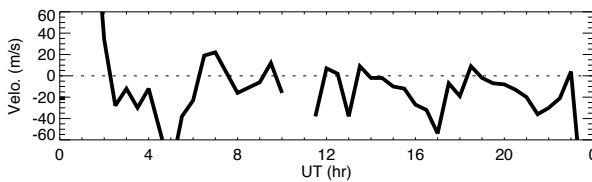
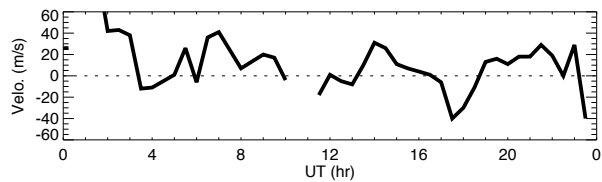
# Wind data obtained by meteor radar at Bjoernar on November 17, 2010

## North

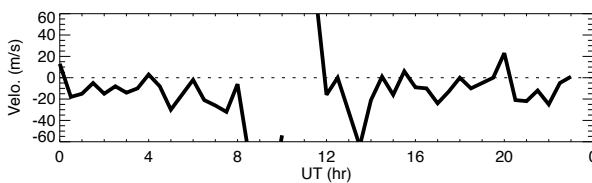
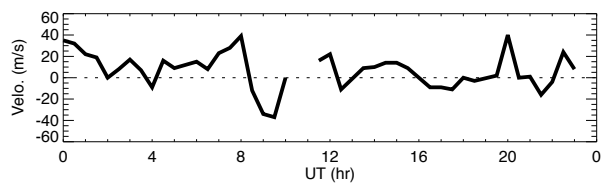
## East



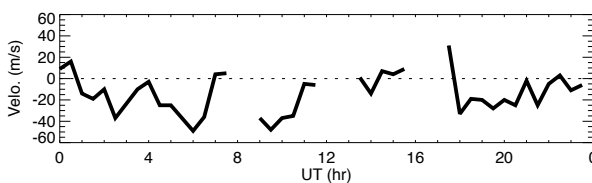
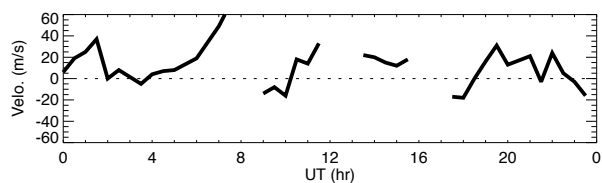
84km



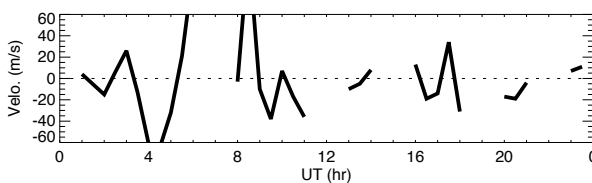
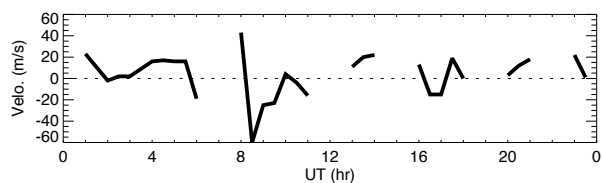
82km



80km



78km

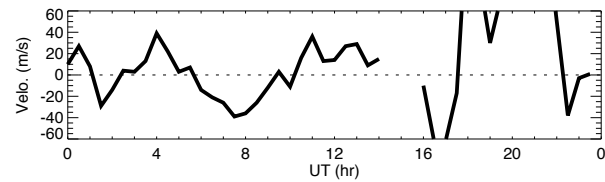
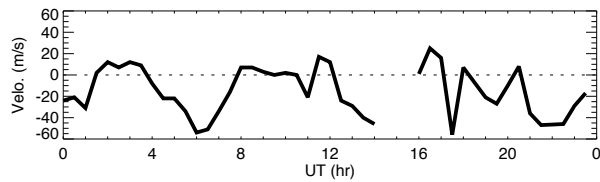


76km

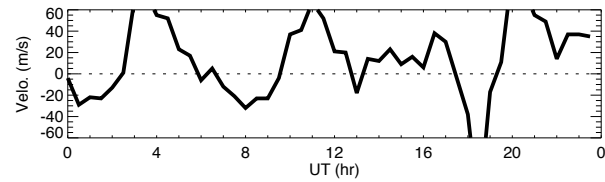
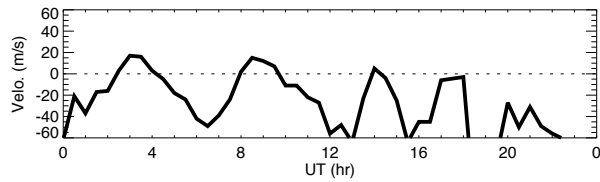
# Wind data obtained by meteor radar at Bjoernar on November 18, 2010

## North

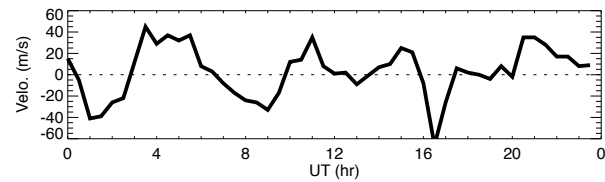
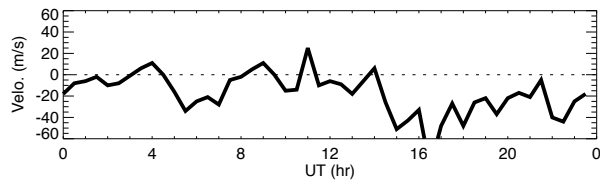
## East



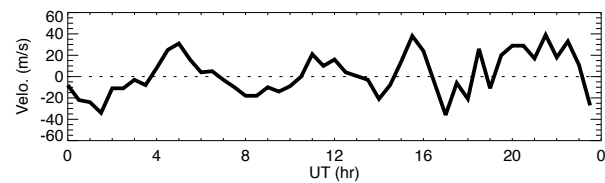
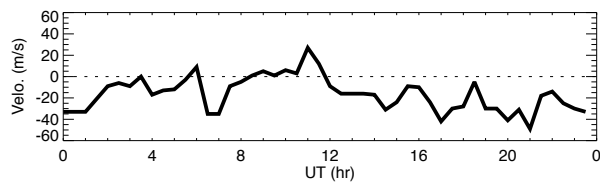
100km



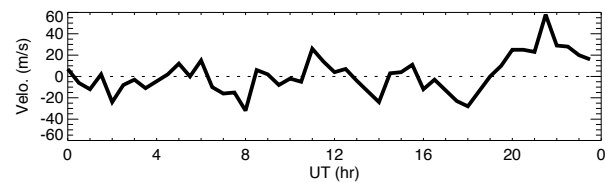
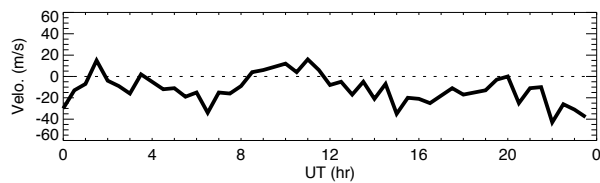
98km



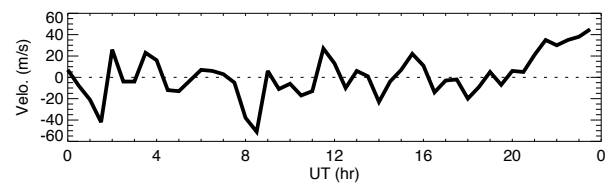
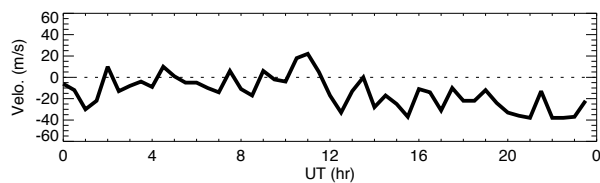
96km



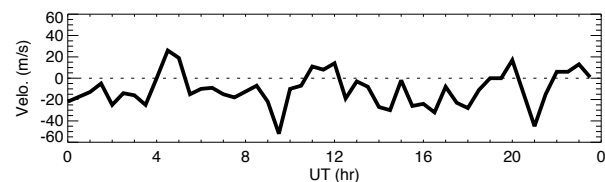
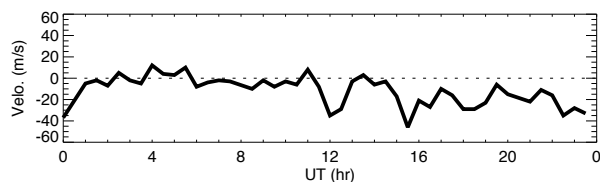
94km



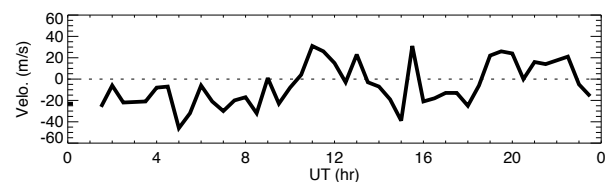
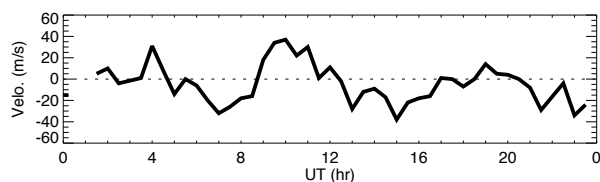
92km



90km



88km

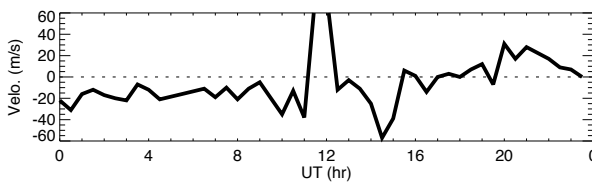
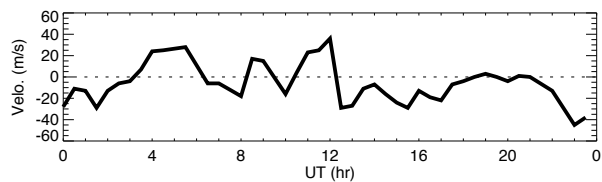


86km

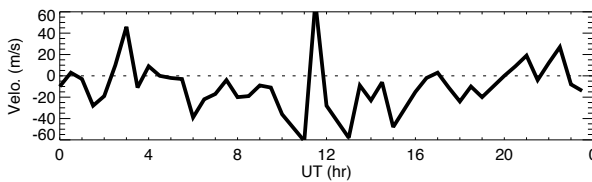
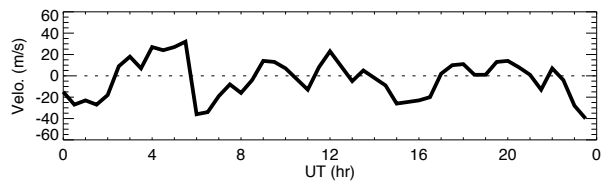
# Wind data obtained by meteor radar at Bjoernar on November 18, 2010

## North

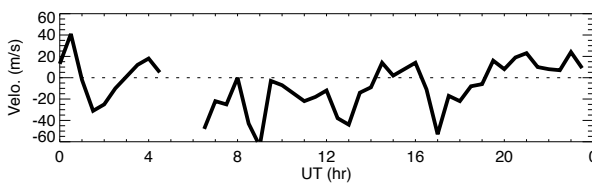
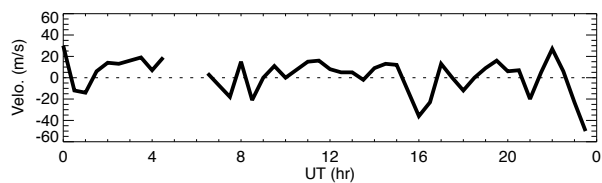
## East



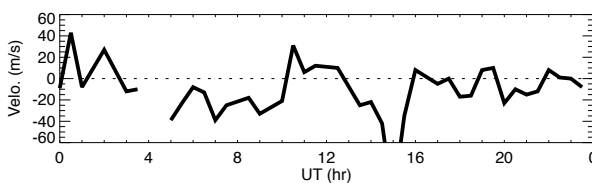
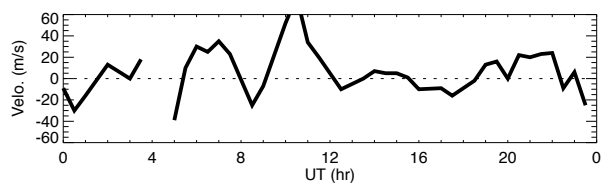
84km



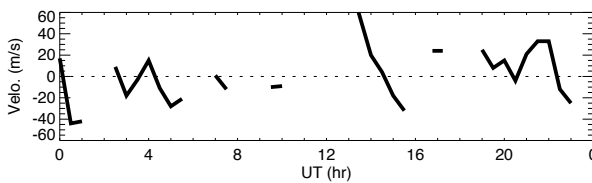
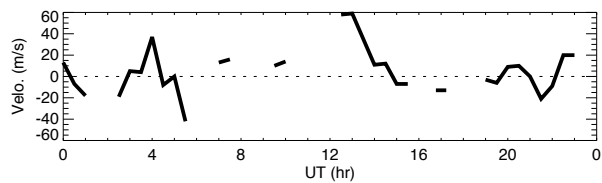
82km



80km



78km

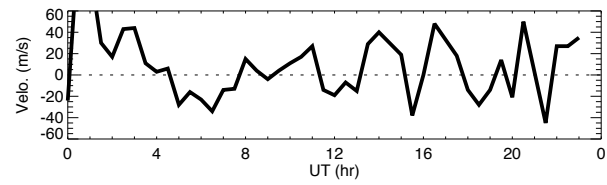
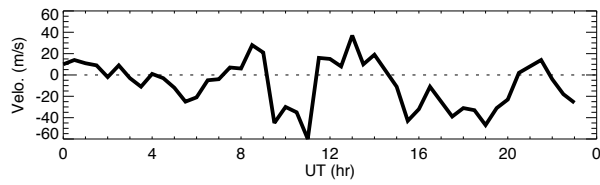


76km

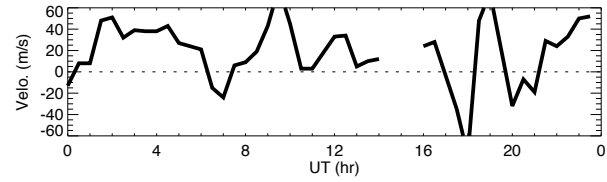
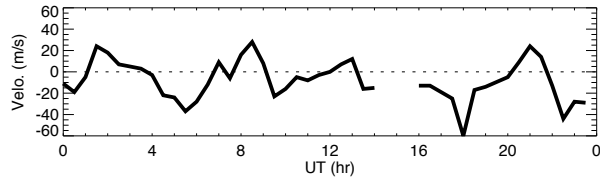
# Wind data obtained by meteor radar at Bjoernar on November 19, 2010

## North

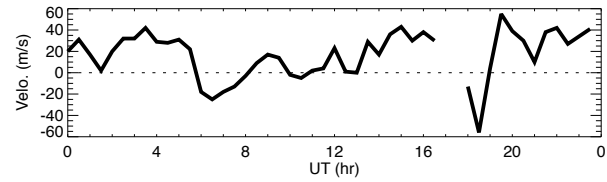
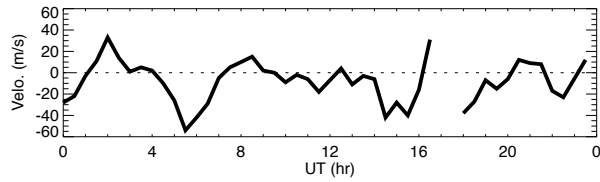
## East



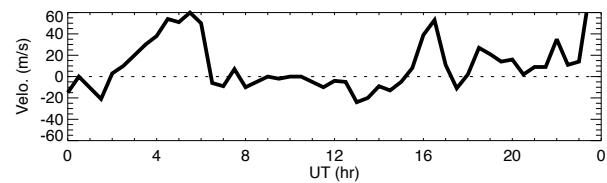
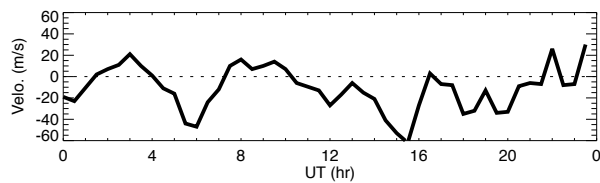
100km



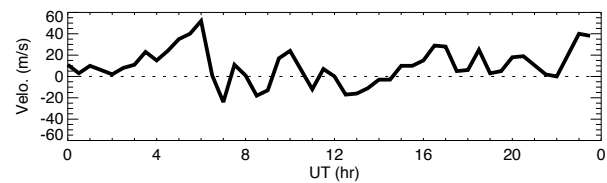
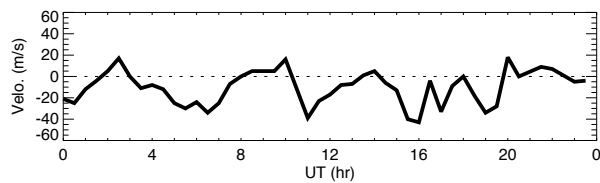
98km



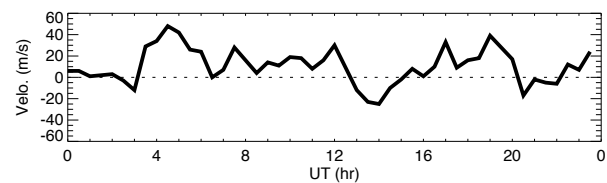
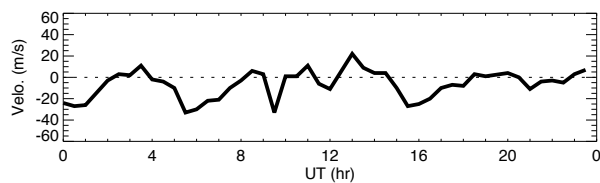
96km



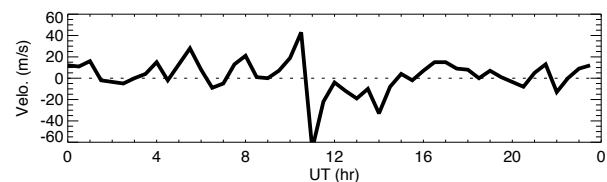
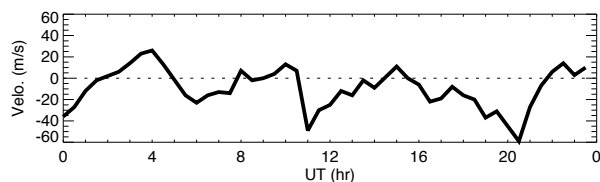
94km



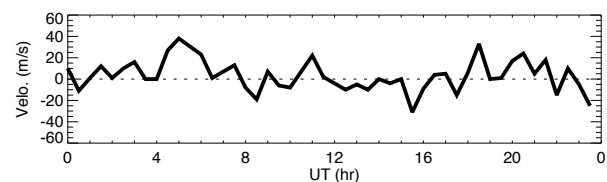
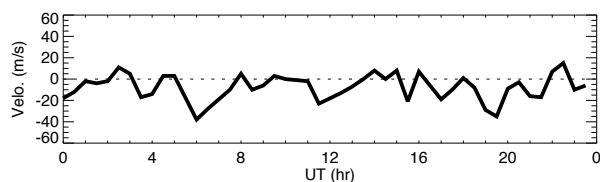
92km



90km



88km

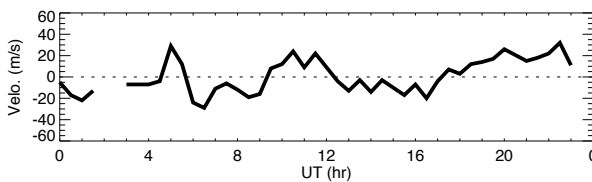
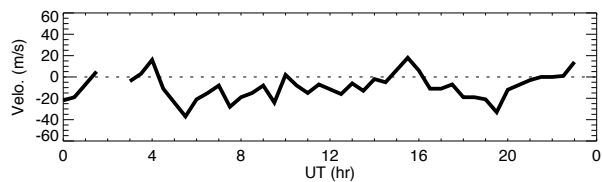


86km

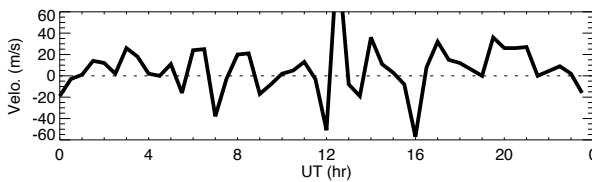
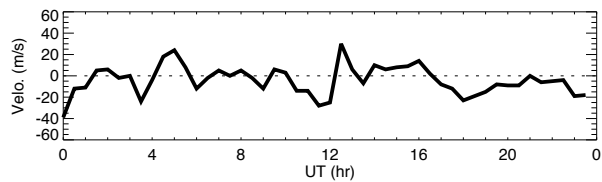
# Wind data obtained by meteor radar at Bjoernar on November 19, 2010

## North

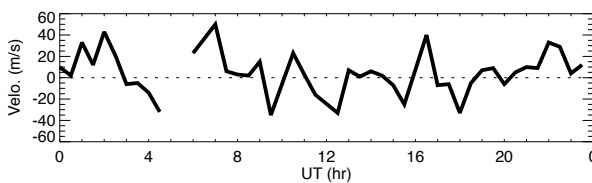
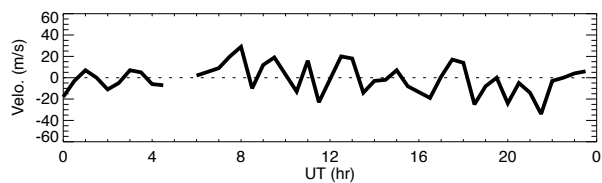
## East



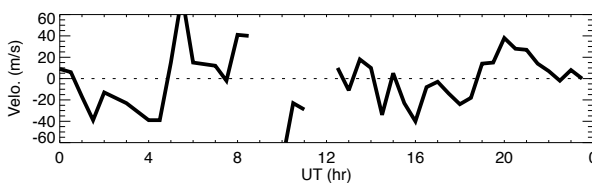
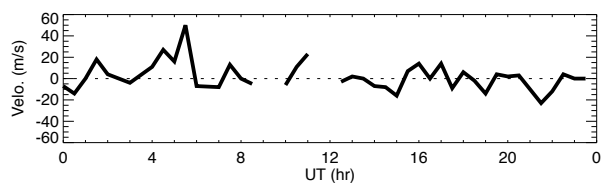
84km



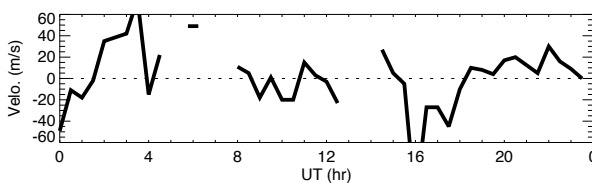
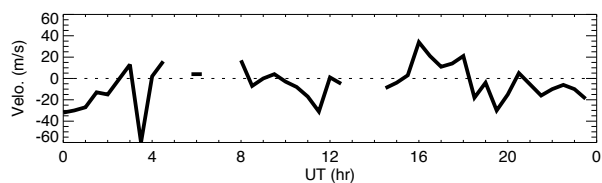
82km



80km



78km

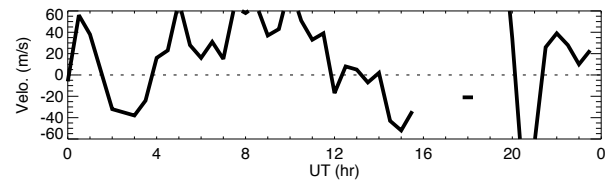
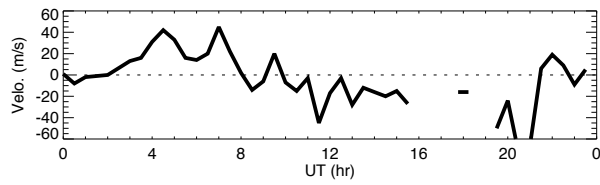


76km

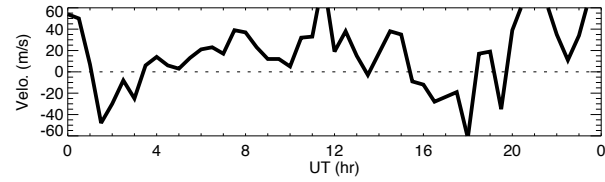
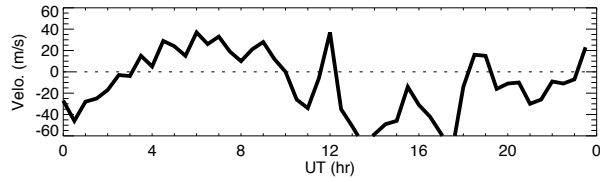
# Wind data obtained by meteor radar at Bjoernar on November 20, 2010

## North

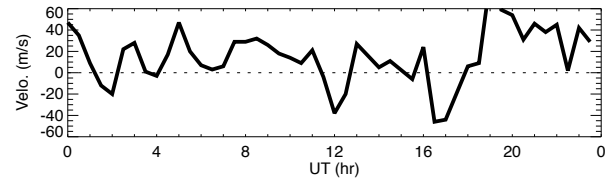
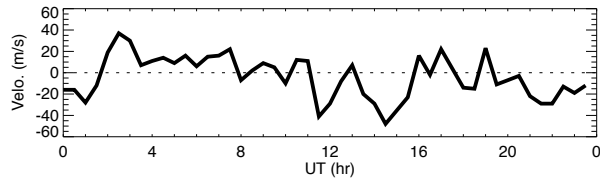
## East



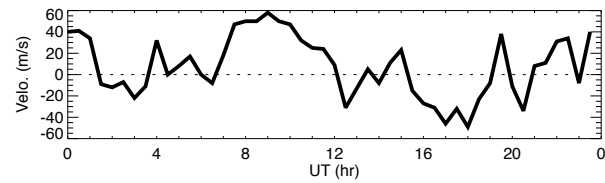
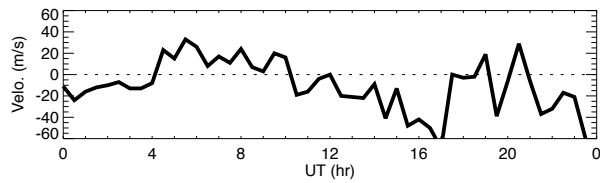
100km



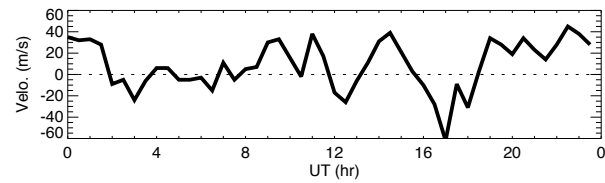
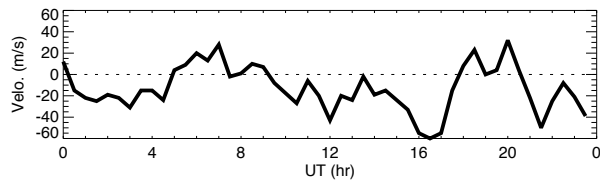
98km



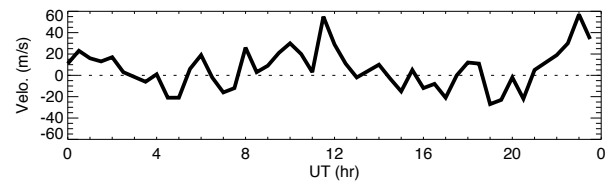
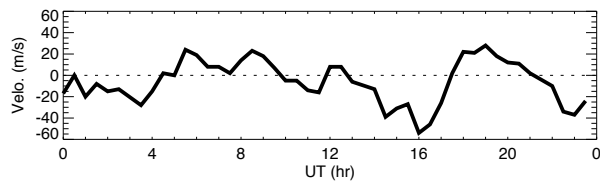
96km



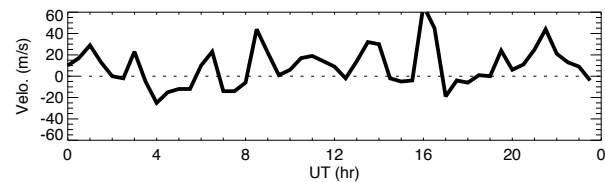
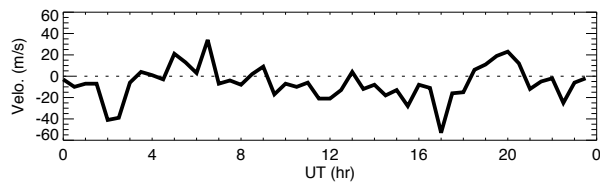
94km



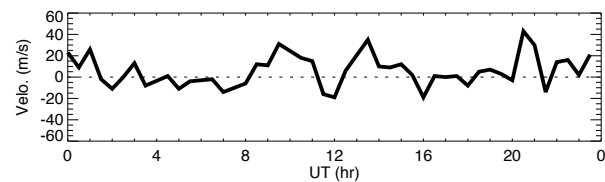
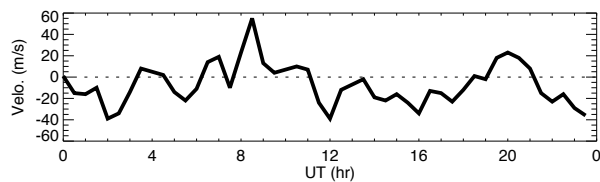
92km



90km



88km

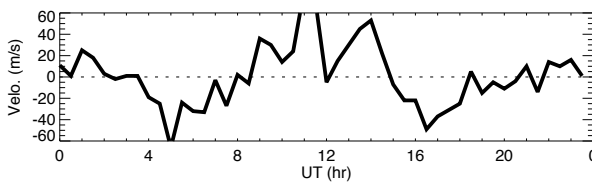
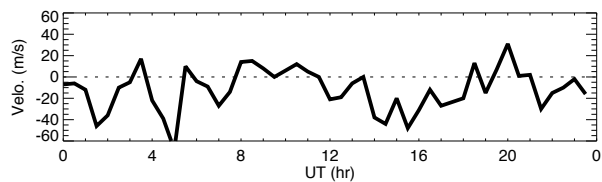


86km

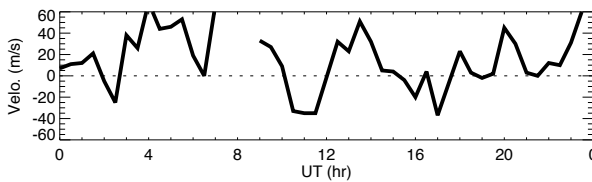
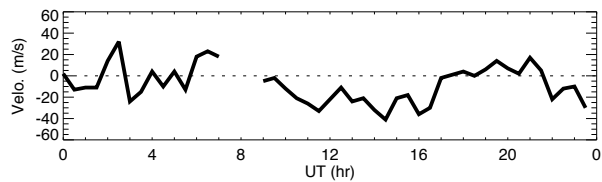
# Wind data obtained by meteor radar at Bjoernar on November 20, 2010

## North

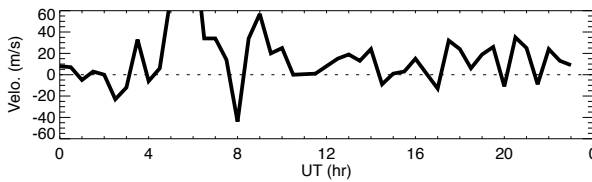
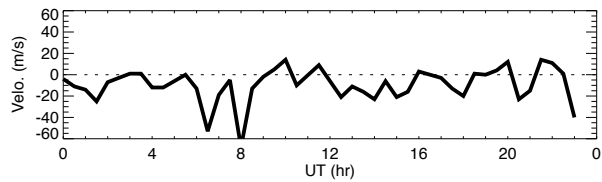
## East



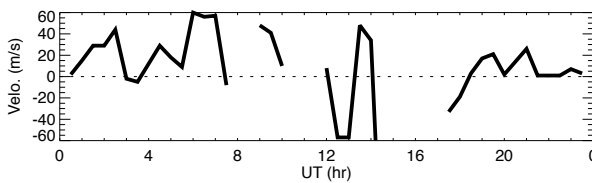
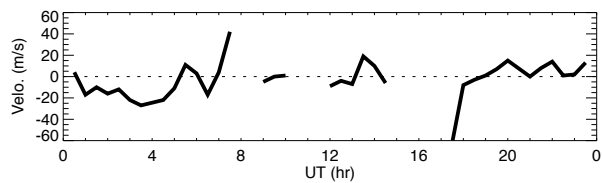
84km



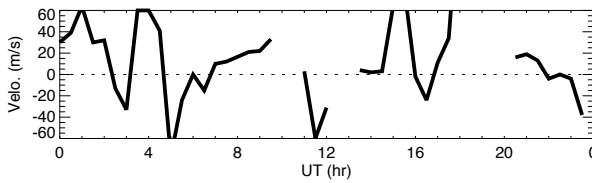
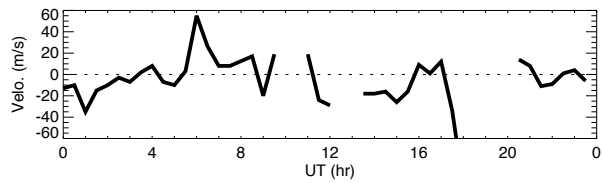
82km



80km



78km



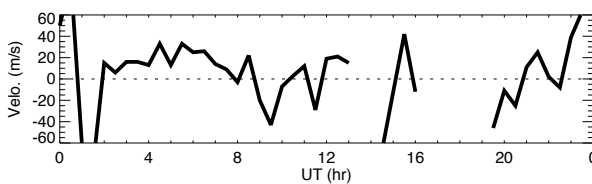
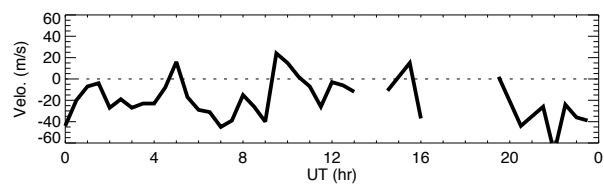
76km



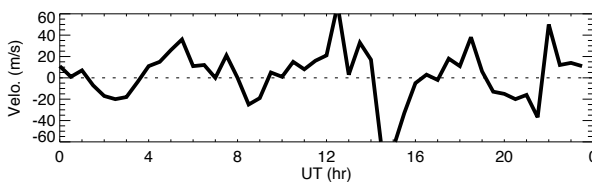
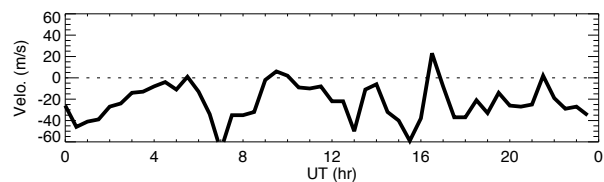
# Wind data obtained by meteor radar at Bjoernar on November 21, 2010

## North

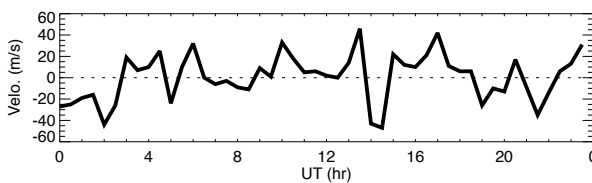
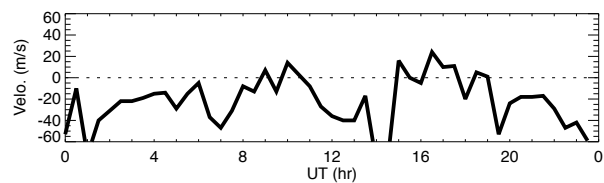
## East



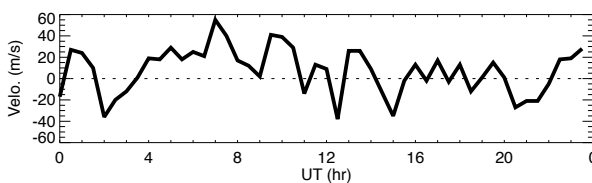
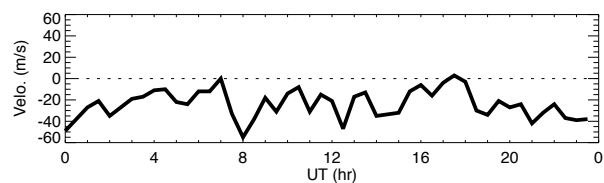
100km



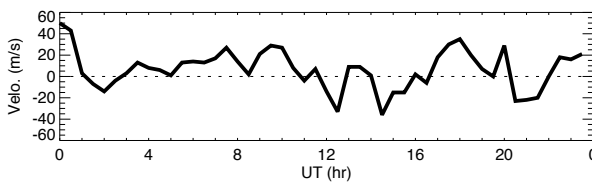
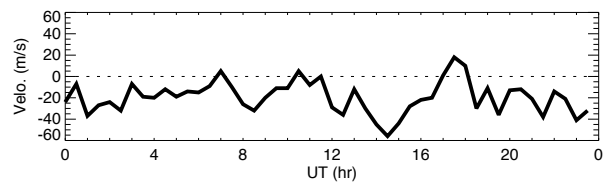
98km



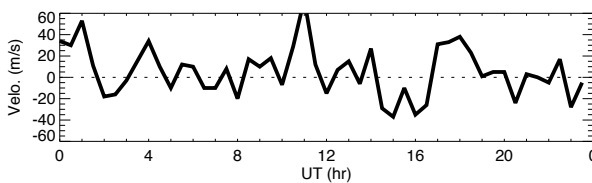
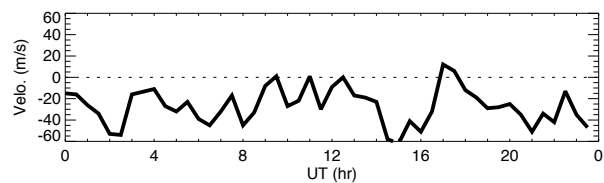
96km



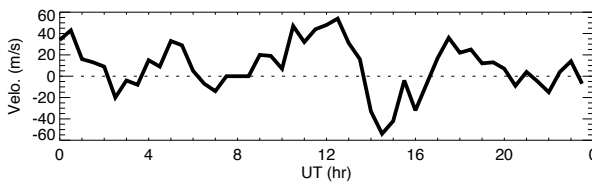
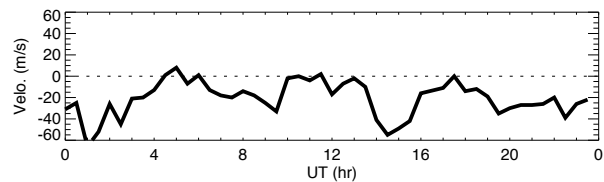
94km



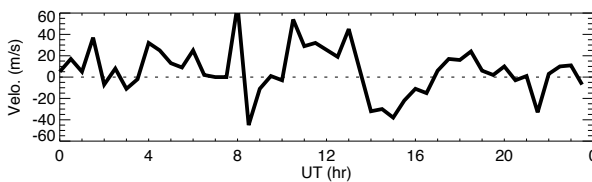
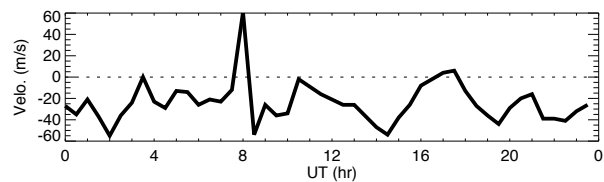
92km



90km



88km

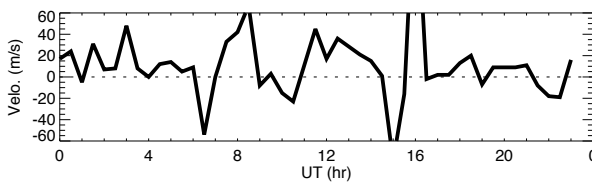
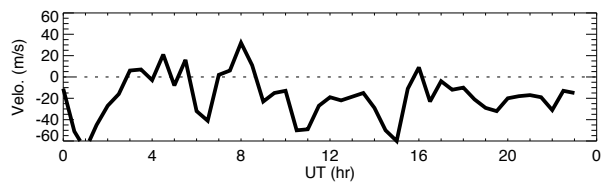


86km

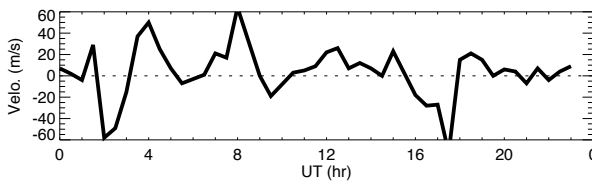
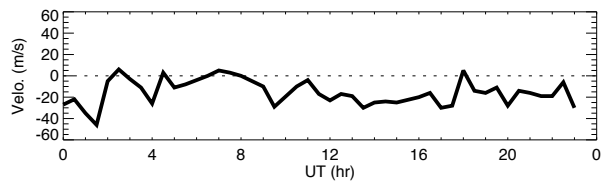
# Wind data obtained by meteor radar at Bjoernar on November 21, 2010

## North

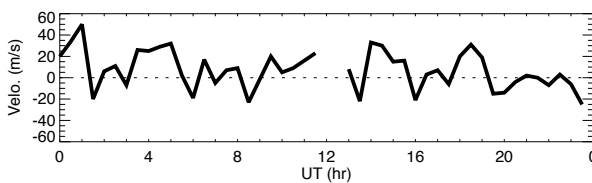
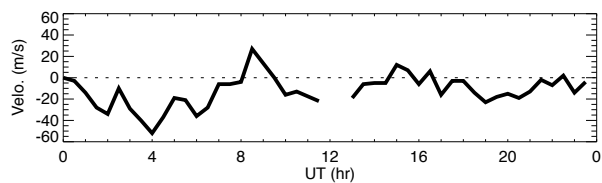
## East



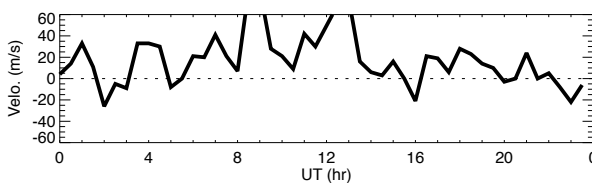
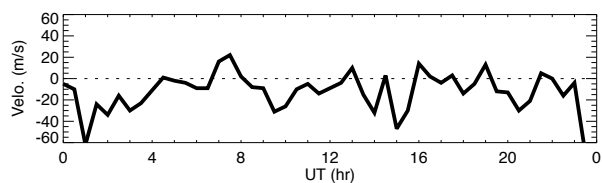
84km



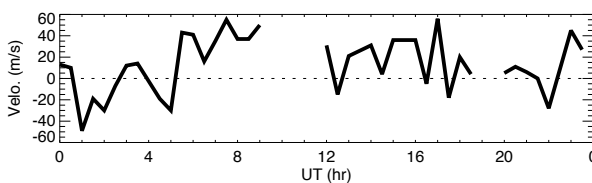
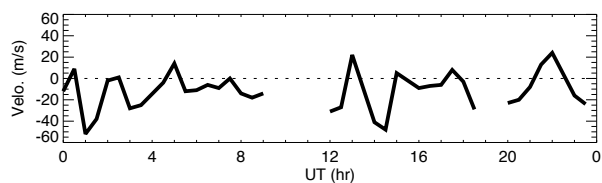
82km



80km



78km

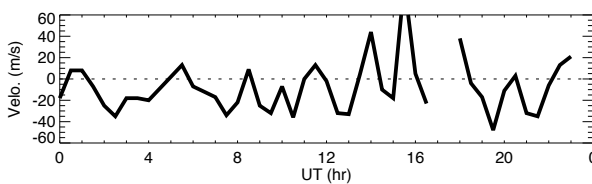
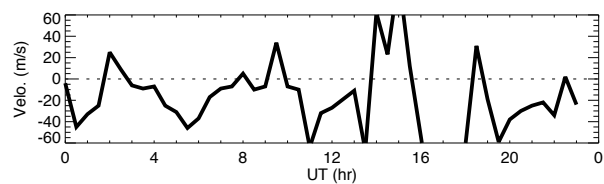


76km

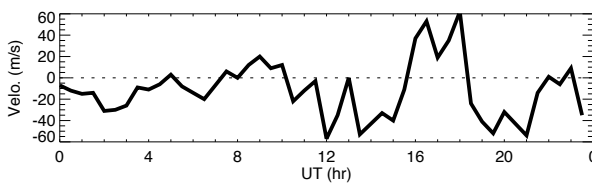
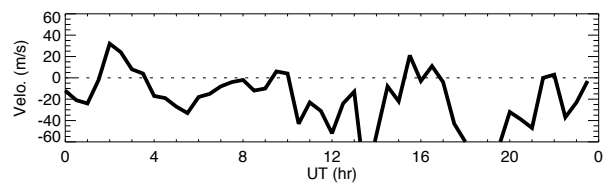
# Wind data obtained by meteor radar at Bjoernar on November 22, 2010

## North

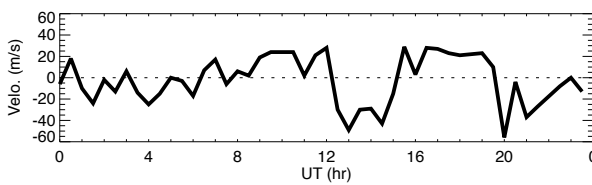
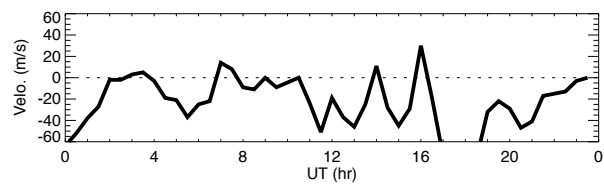
## East



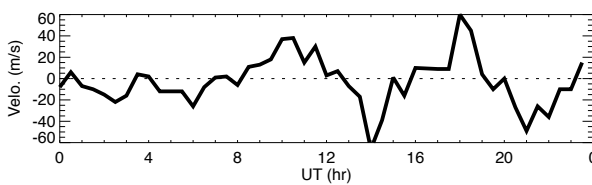
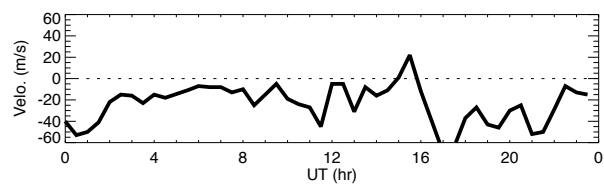
100km



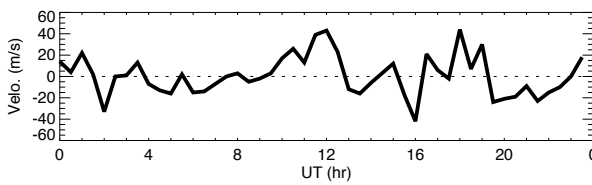
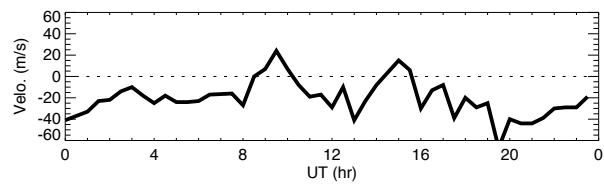
98km



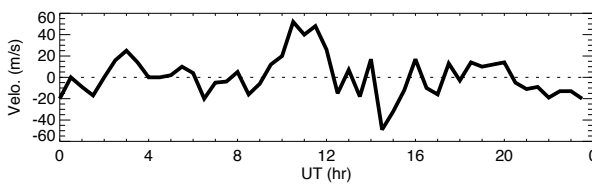
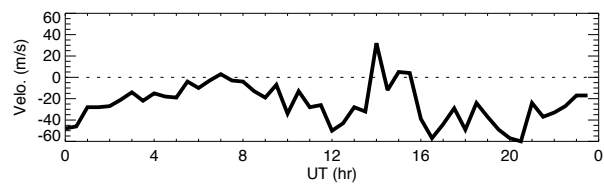
96km



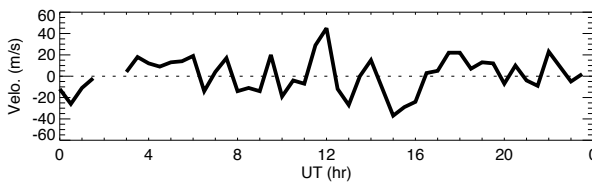
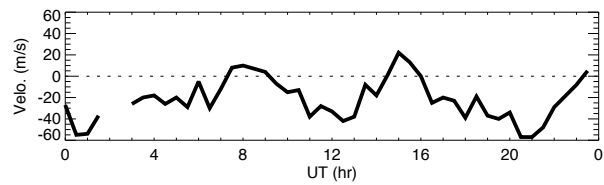
94km



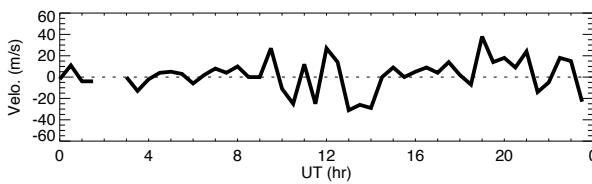
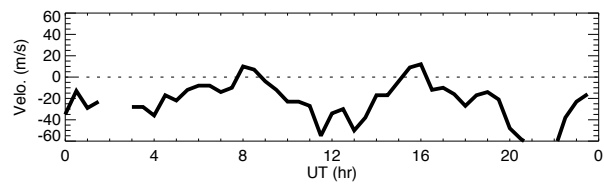
92km



90km



88km

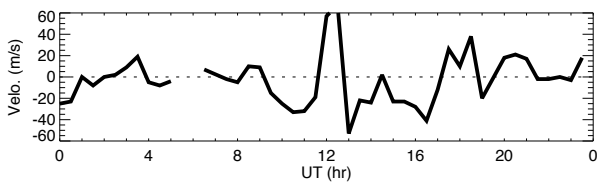
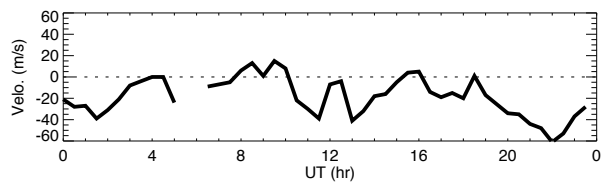


86km

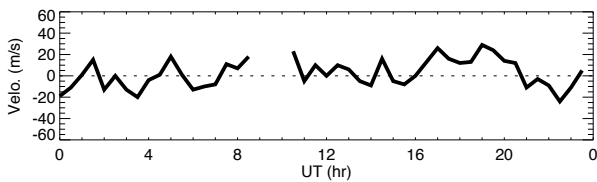
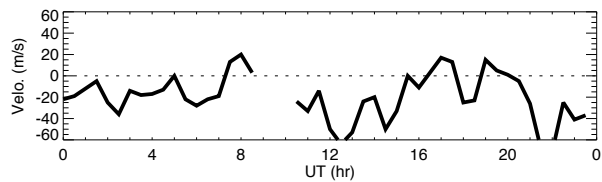
# Wind data obtained by meteor radar at Bjoernar on November 22, 2010

## North

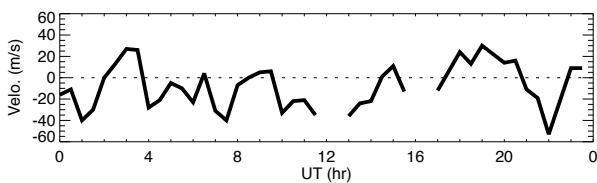
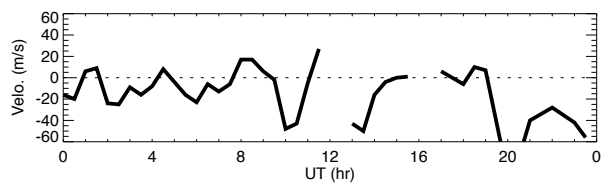
## East



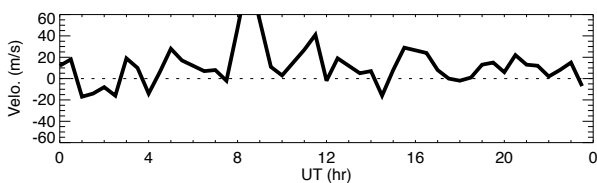
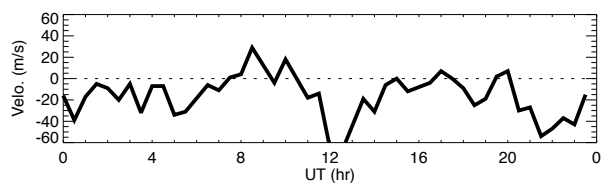
84km



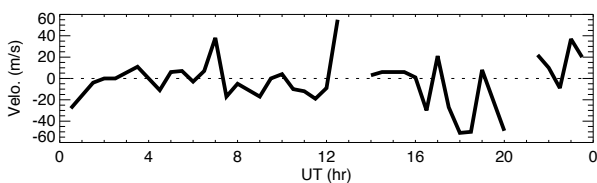
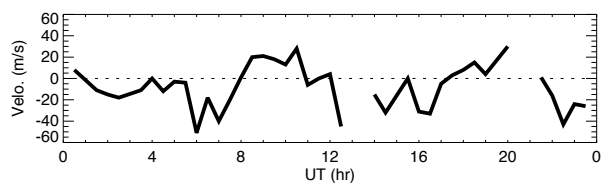
82km



80km

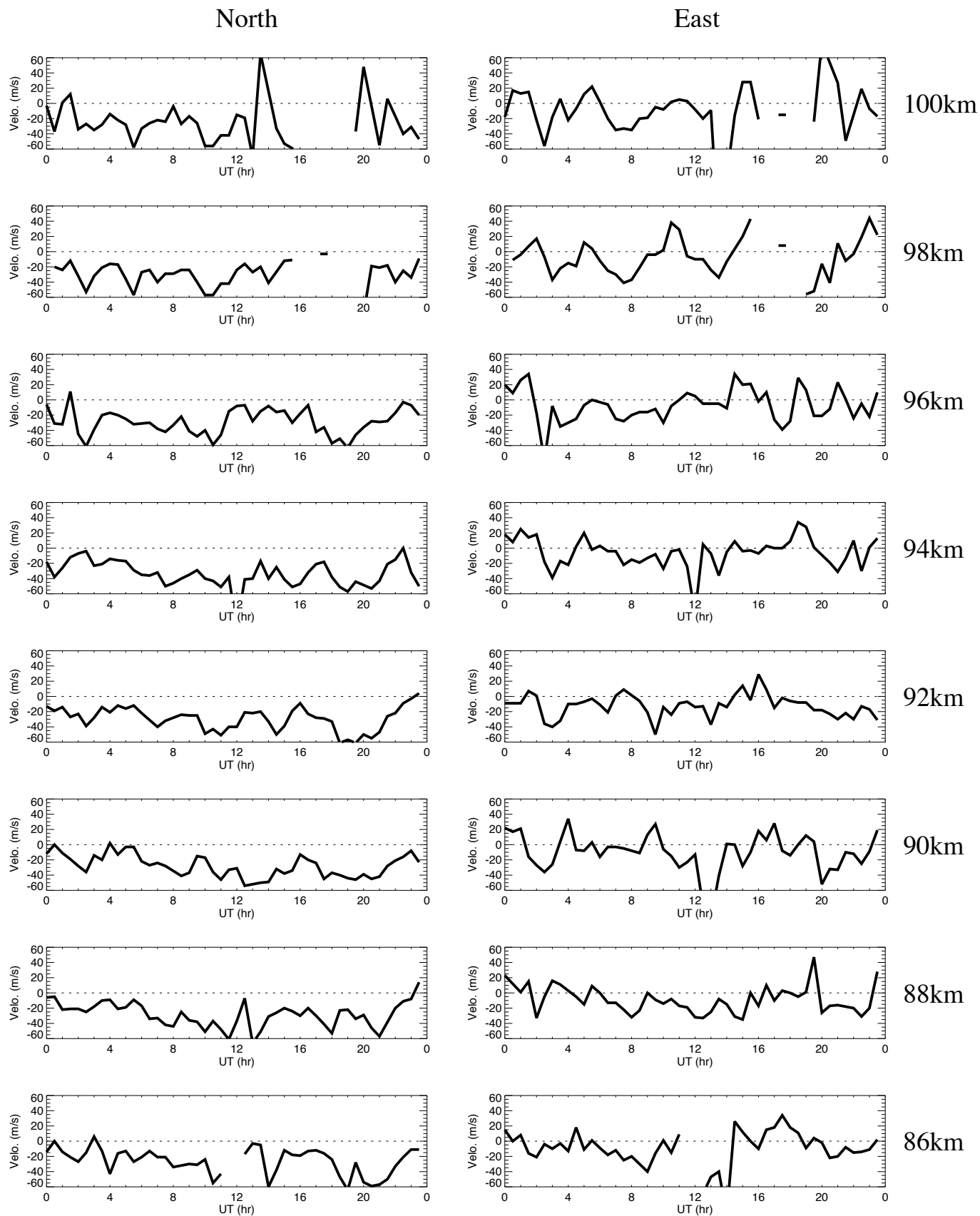


78km



76km

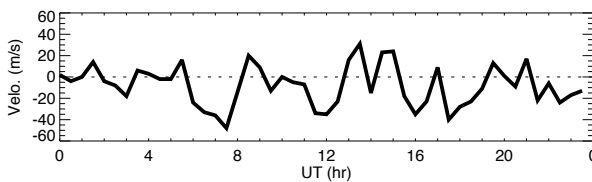
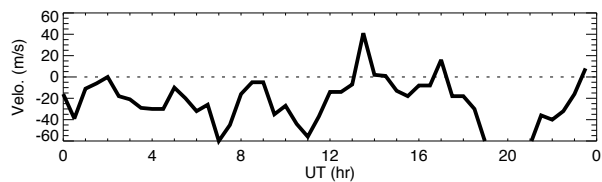
# Wind data obtained by meteor radar at Bjoernar on November 23, 2010



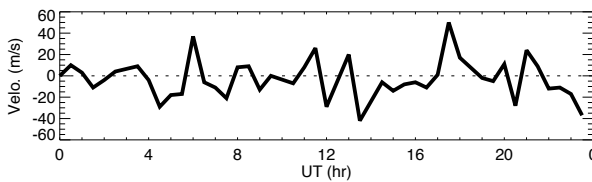
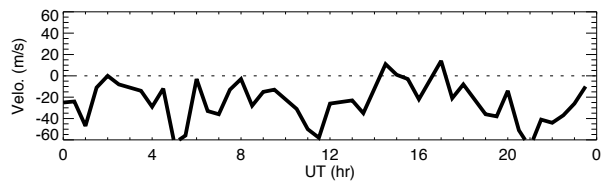
# Wind data obtained by meteor radar at Bjoernar on November 23, 2010

## North

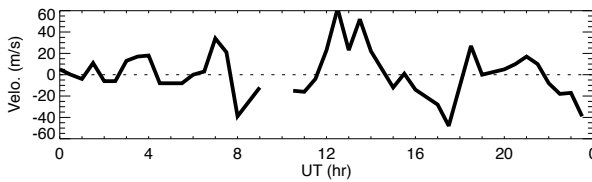
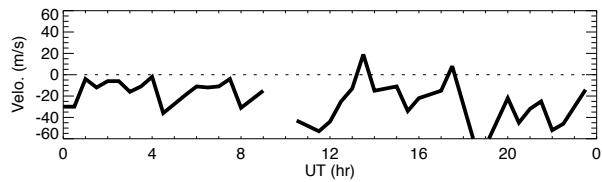
## East



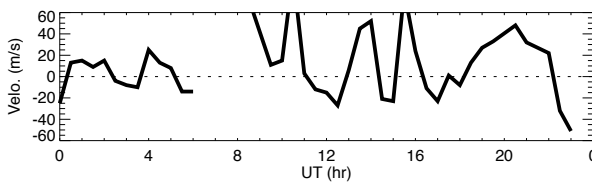
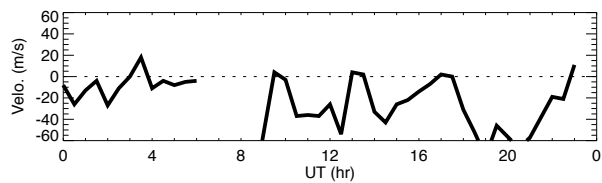
84km



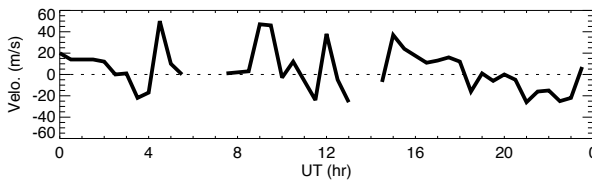
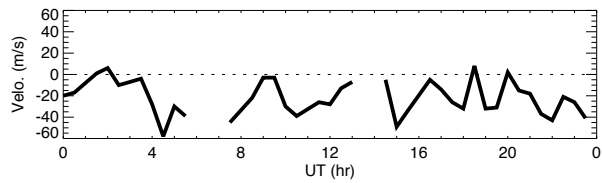
82km



80km



78km



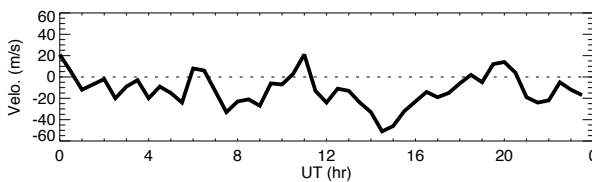
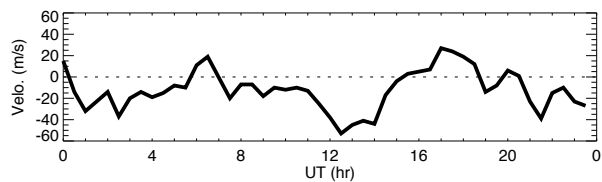
76km



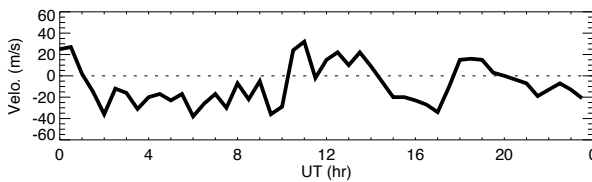
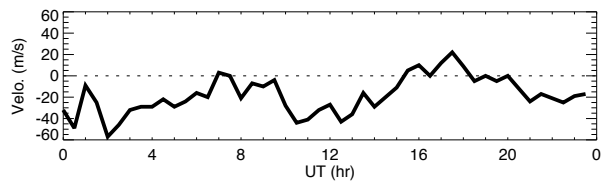
# Wind data obtained by meteor radar at Bjoernar on November 24, 2010

## North

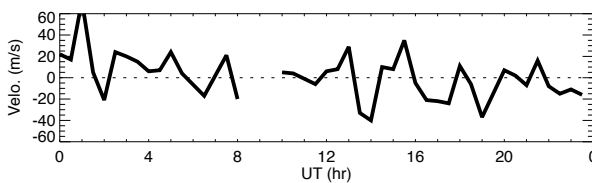
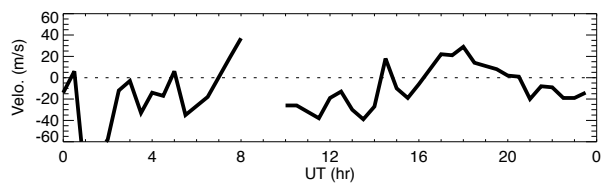
## East



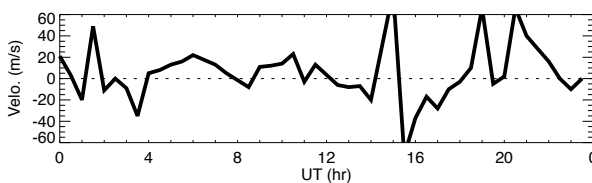
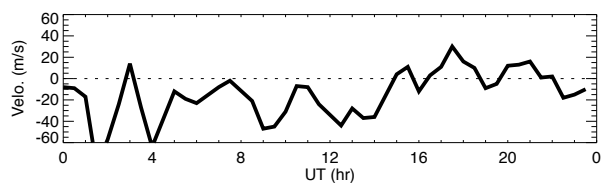
84km



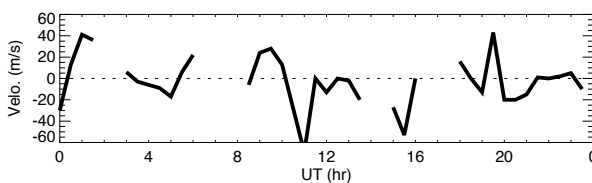
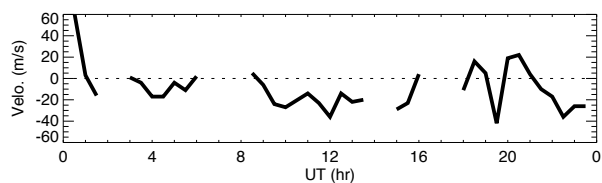
82km



80km



78km



76km

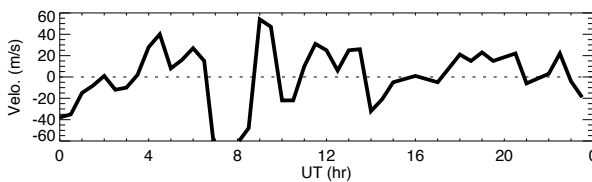
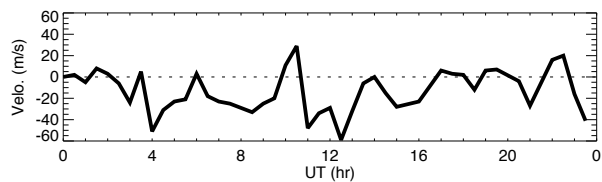




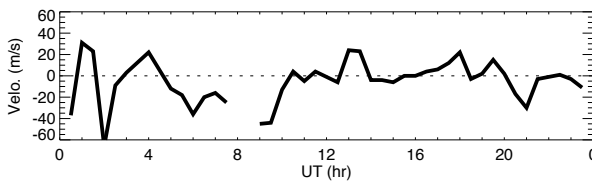
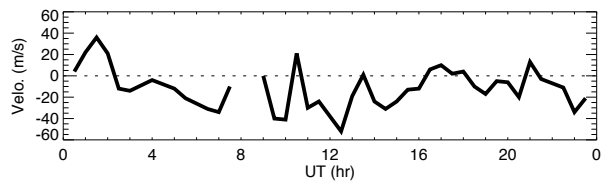
# Wind data obtained by meteor radar at Bjoernar on November 25, 2010

## North

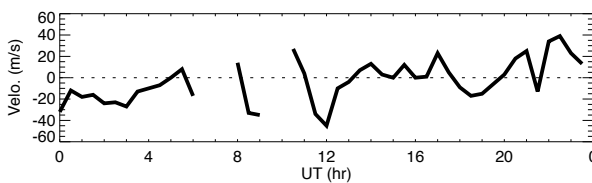
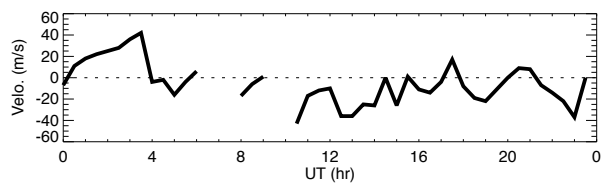
## East



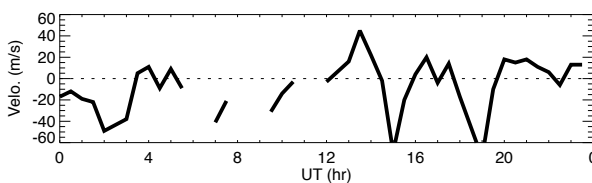
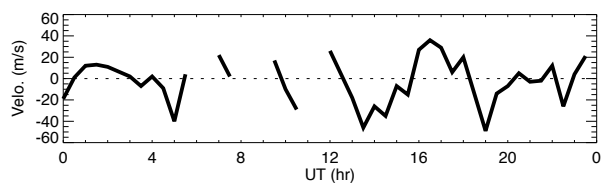
84km



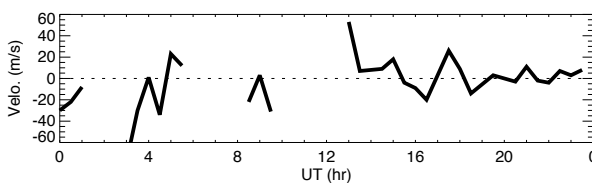
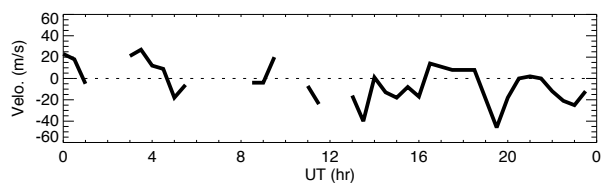
82km



80km



78km

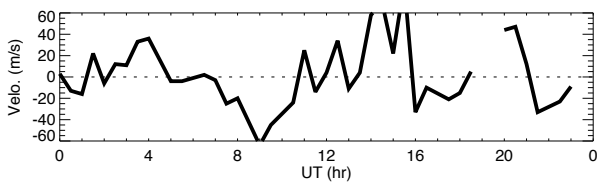
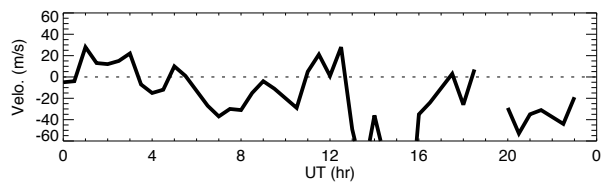


76km

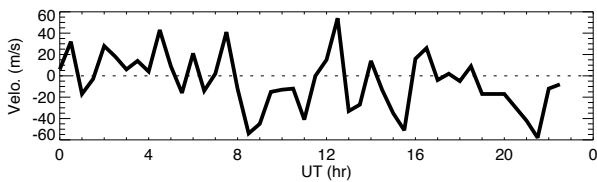
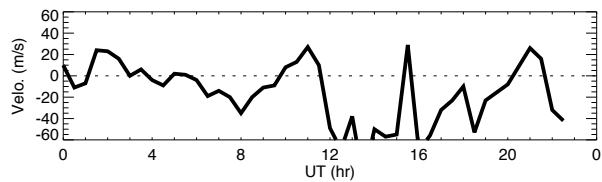
# Wind data obtained by meteor radar at Bjoernar on November 26, 2010

## North

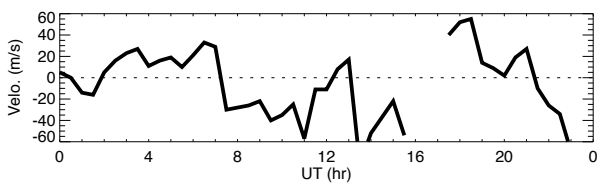
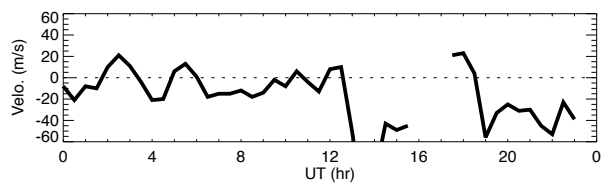
## East



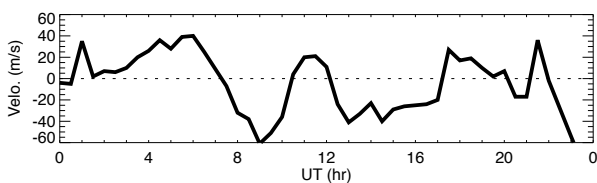
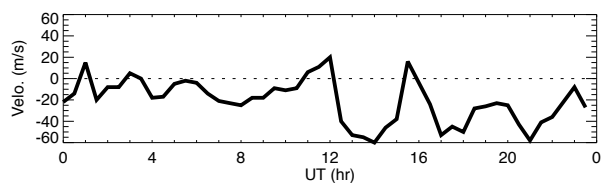
100km



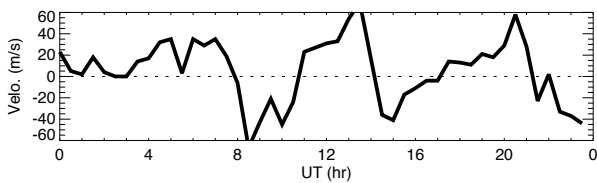
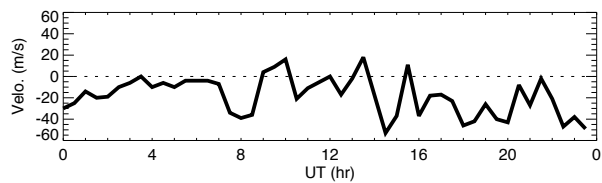
98km



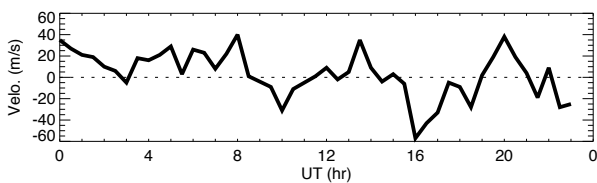
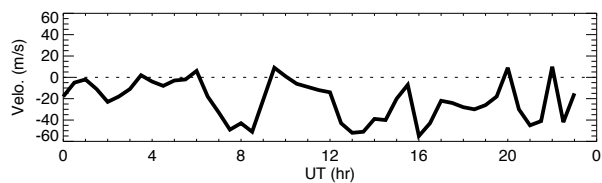
96km



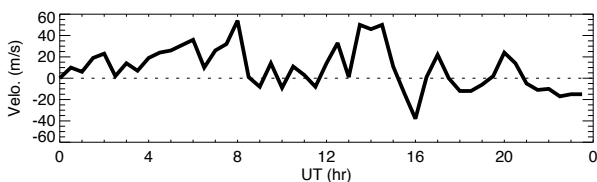
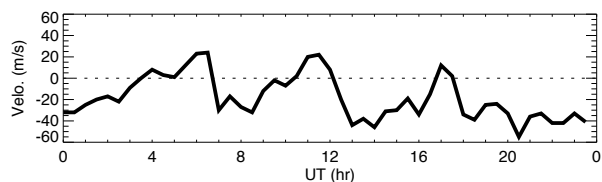
94km



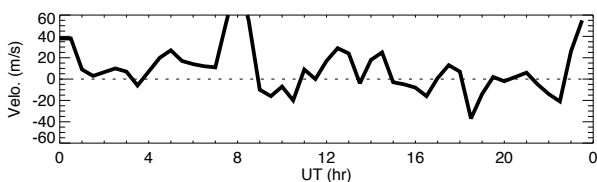
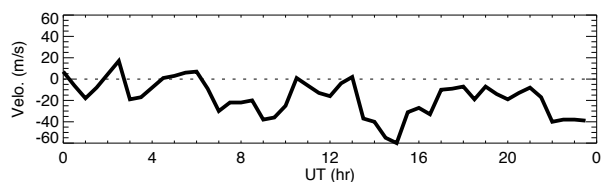
92km



90km



88km

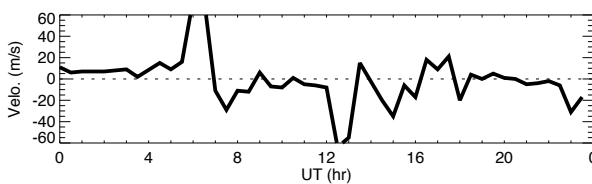
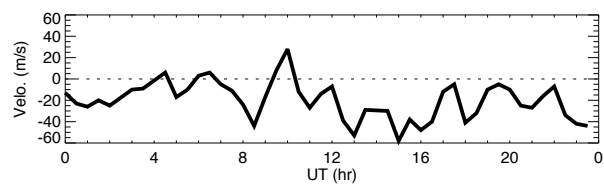


86km

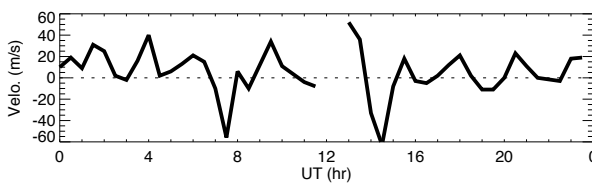
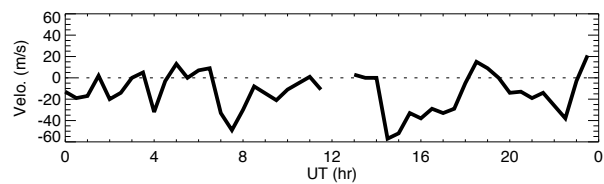
# Wind data obtained by meteor radar at Bjoernar on November 26, 2010

## North

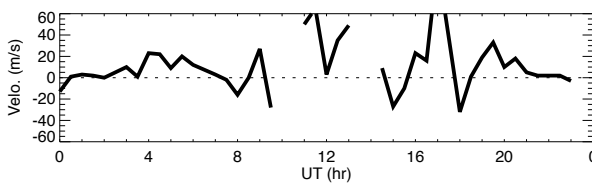
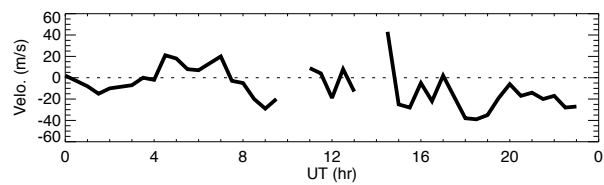
## East



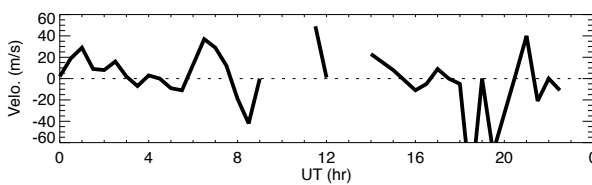
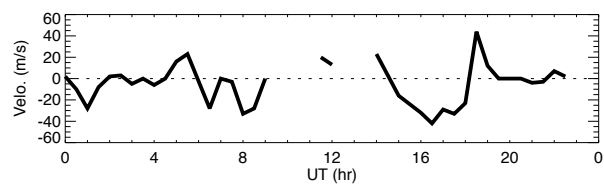
84km



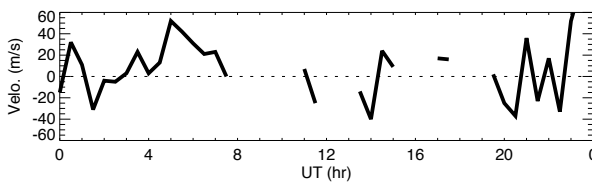
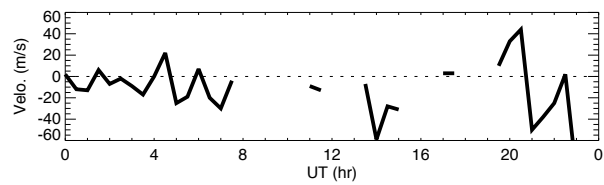
82km



80km



78km



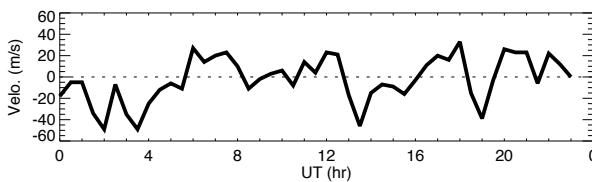
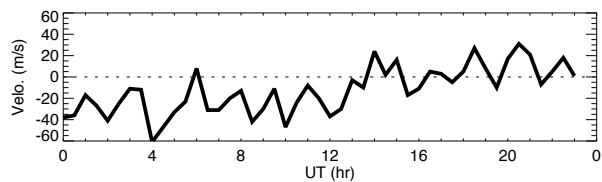
76km



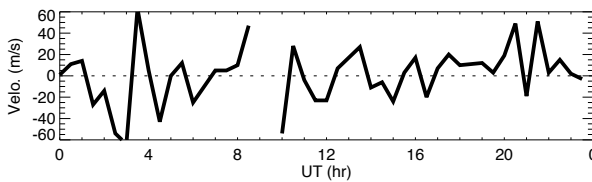
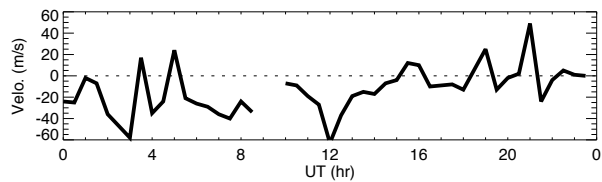
# Wind data obtained by meteor radar at Bjoernar on November 27, 2010

## North

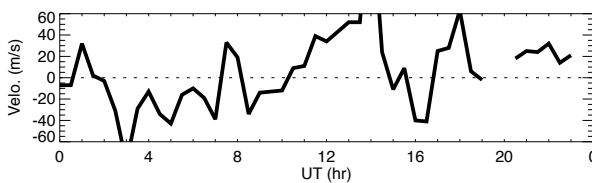
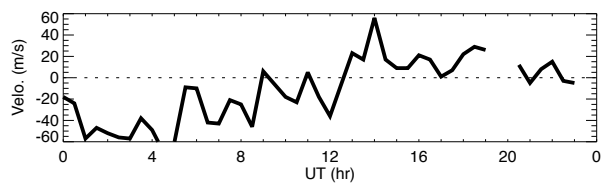
## East



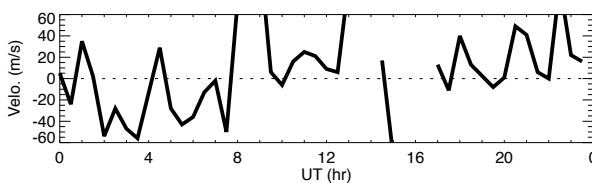
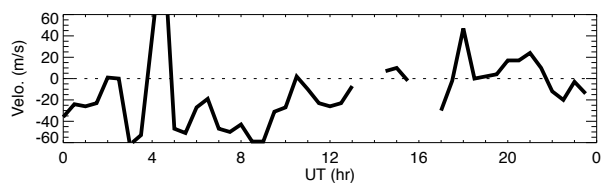
84km



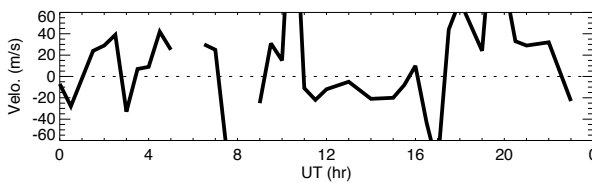
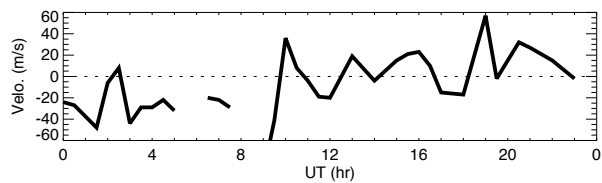
82km



80km

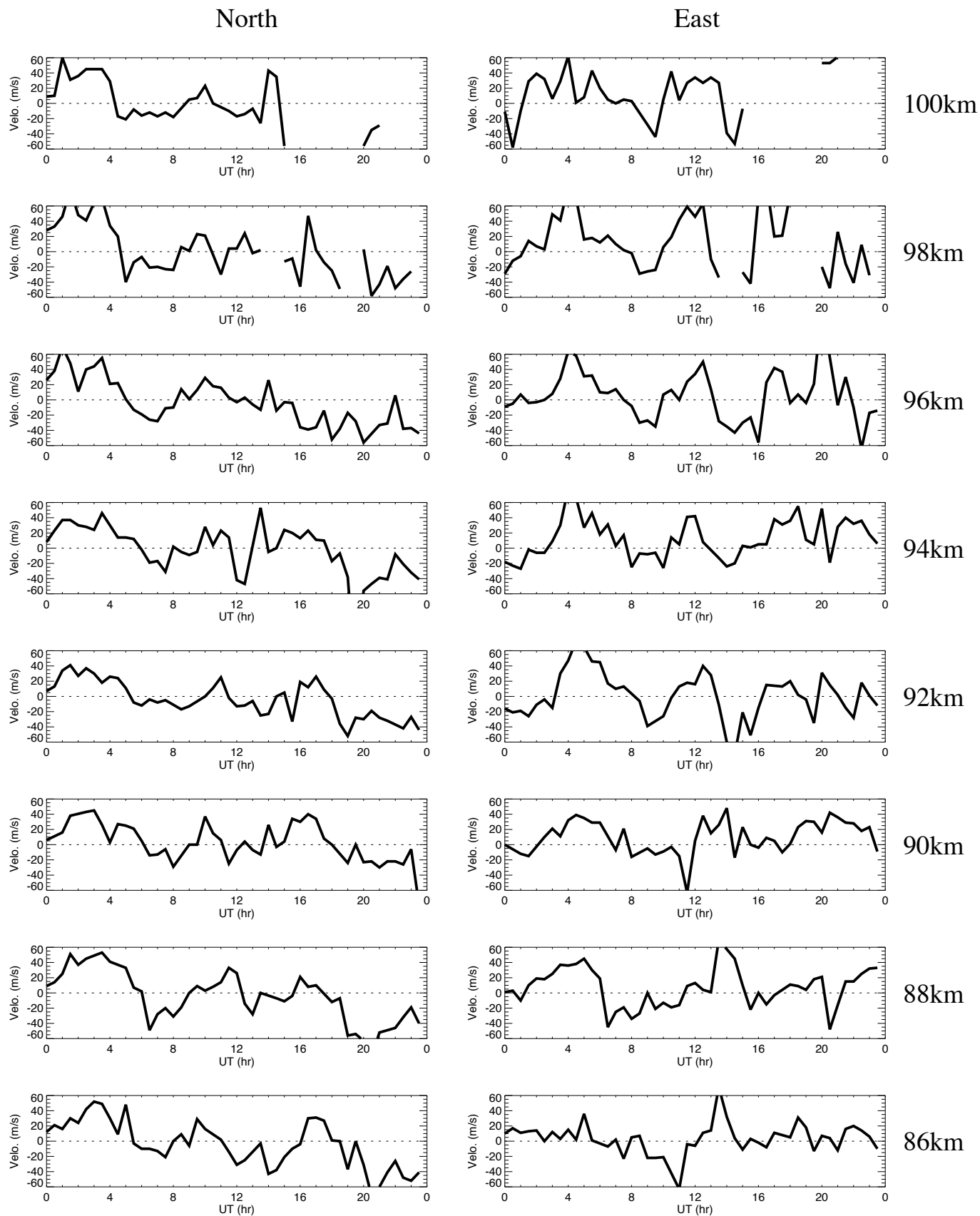


78km

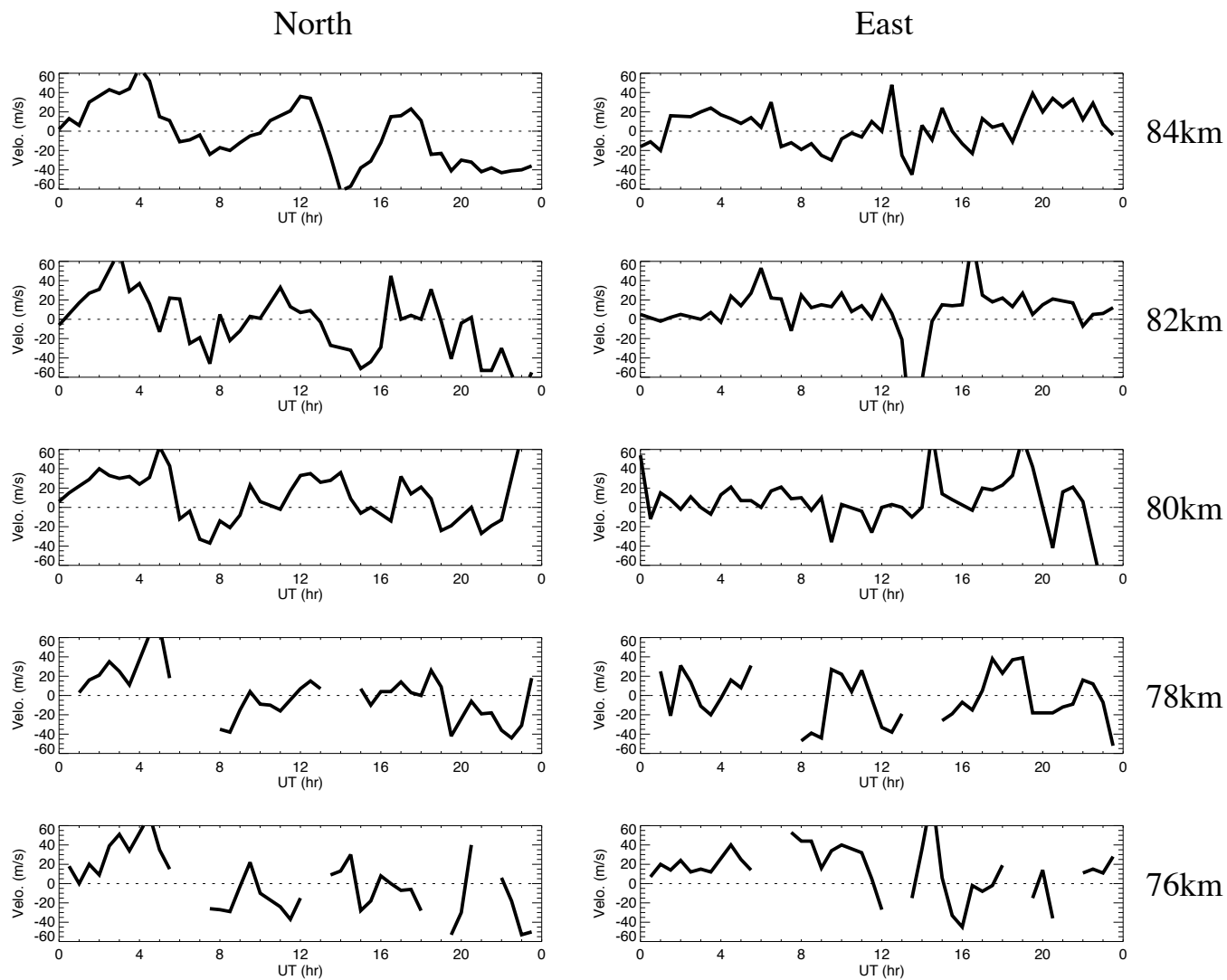


76km

# Wind data obtained by meteor radar at Bjoernar on November 28, 2010



# Wind data obtained by meteor radar at Bjoernar on November 28, 2010



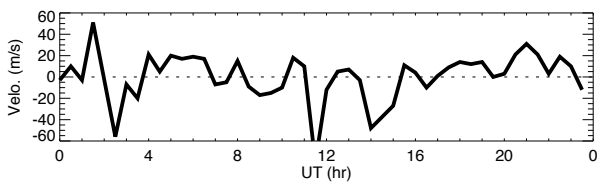
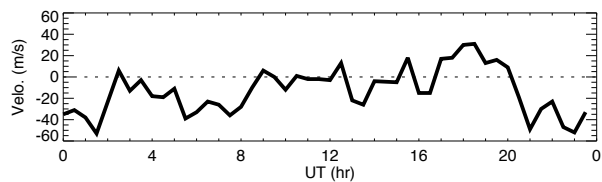




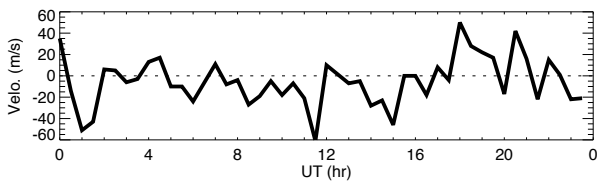
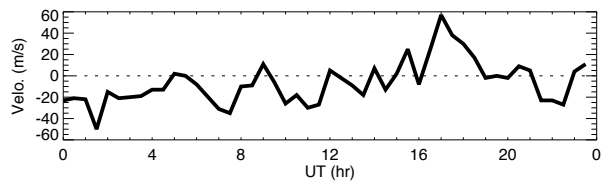
# Wind data obtained by meteor radar at Bjoernar on November 29, 2010

## North

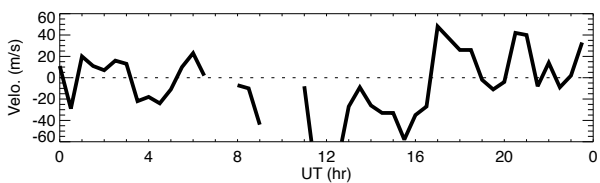
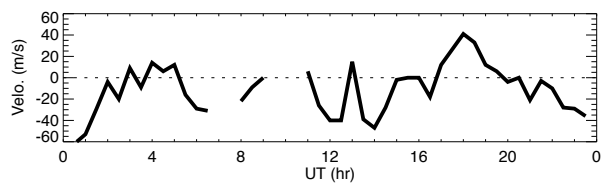
## East



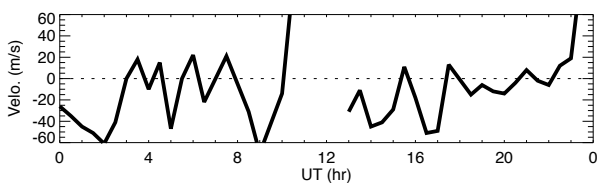
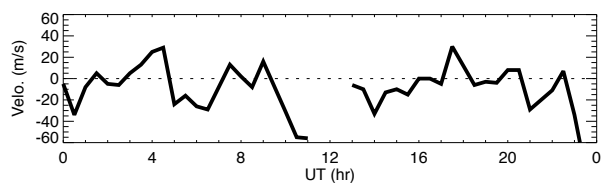
84km



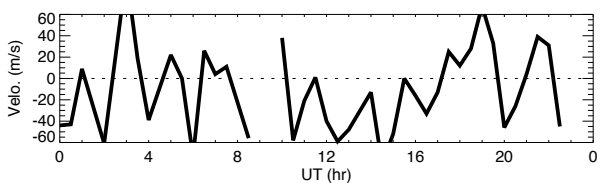
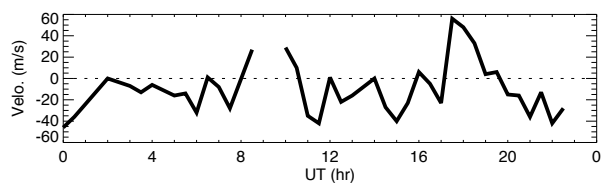
82km



80km



78km



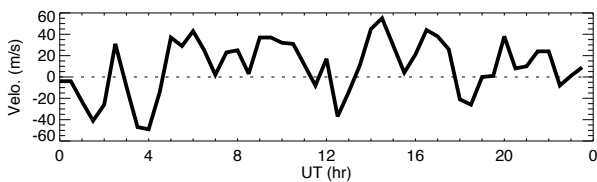
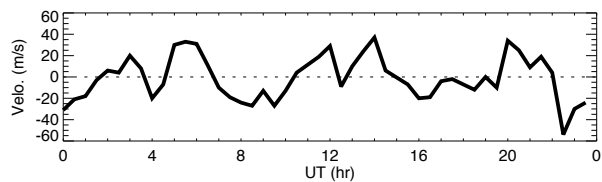
76km



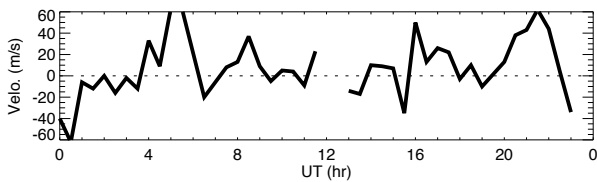
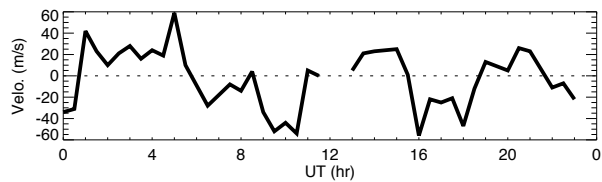
# Wind data obtained by meteor radar at Bjoernar on November 30, 2010

## North

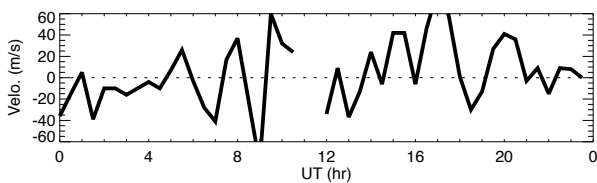
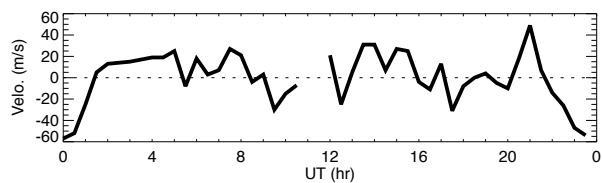
## East



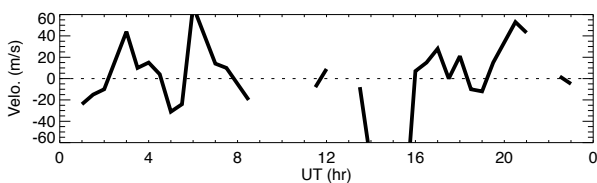
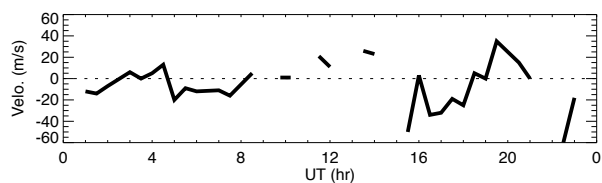
84km



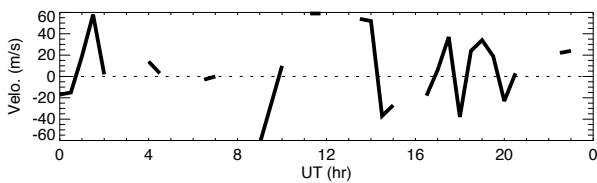
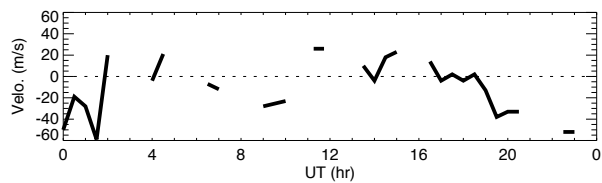
82km



80km



78km



76km