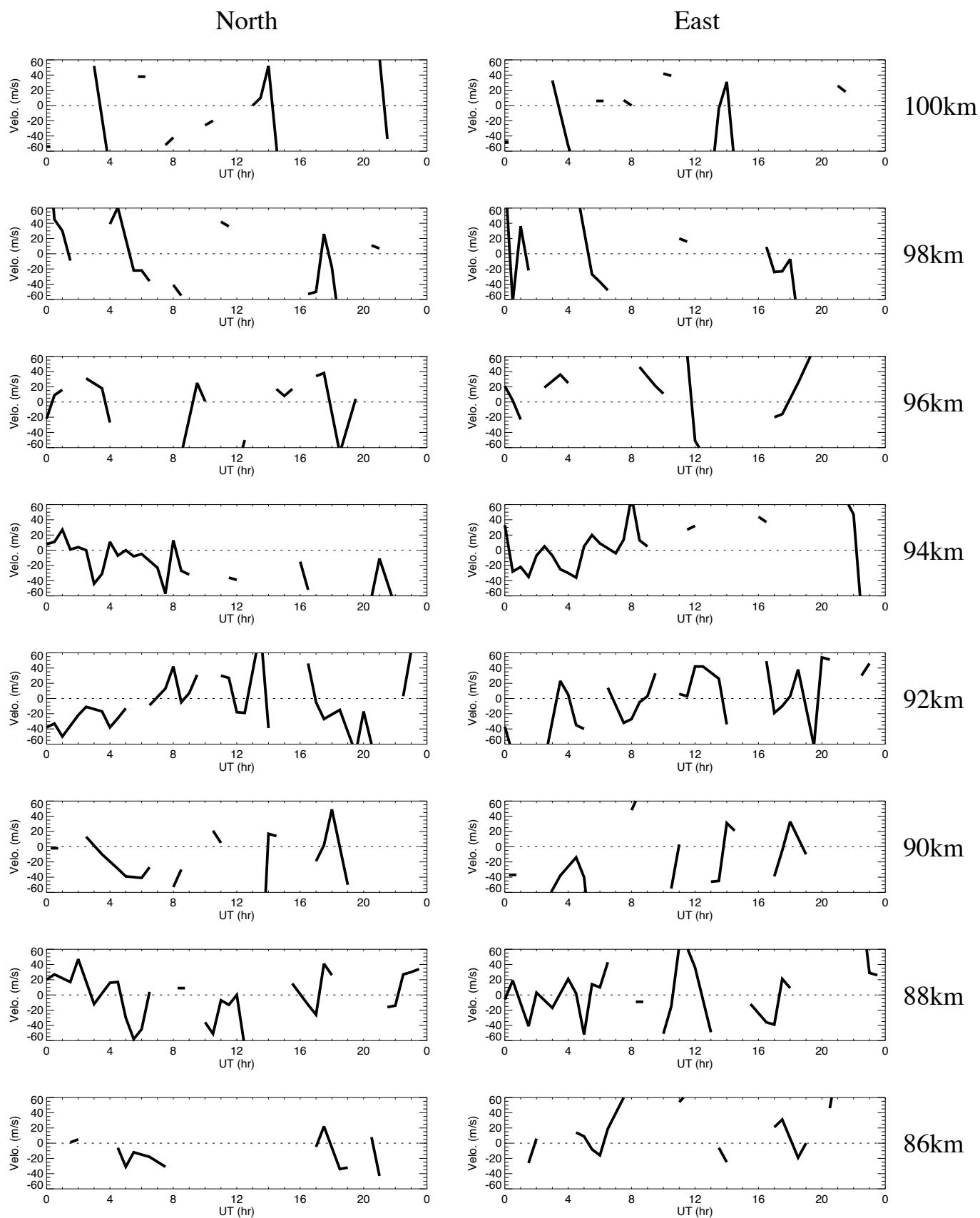
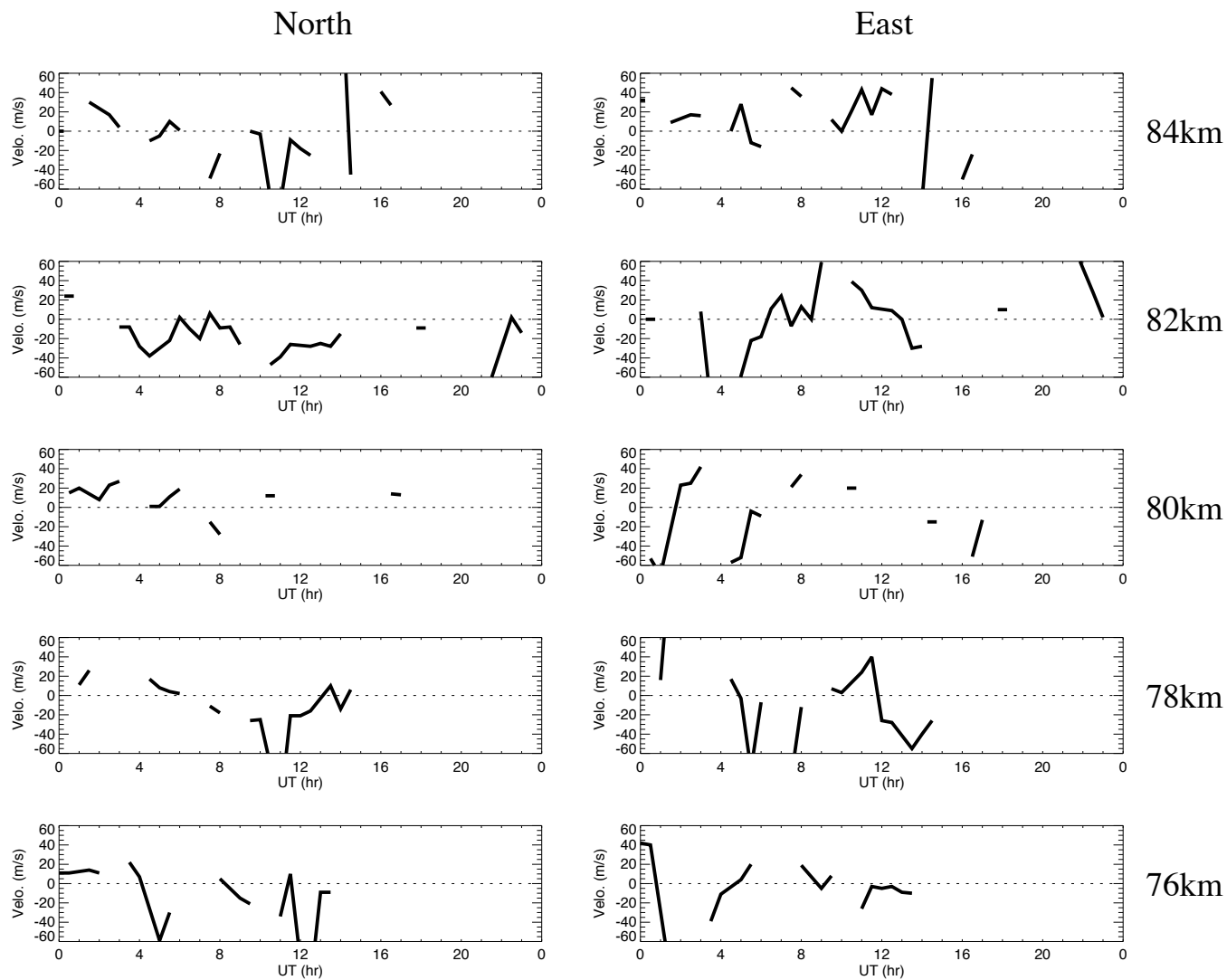


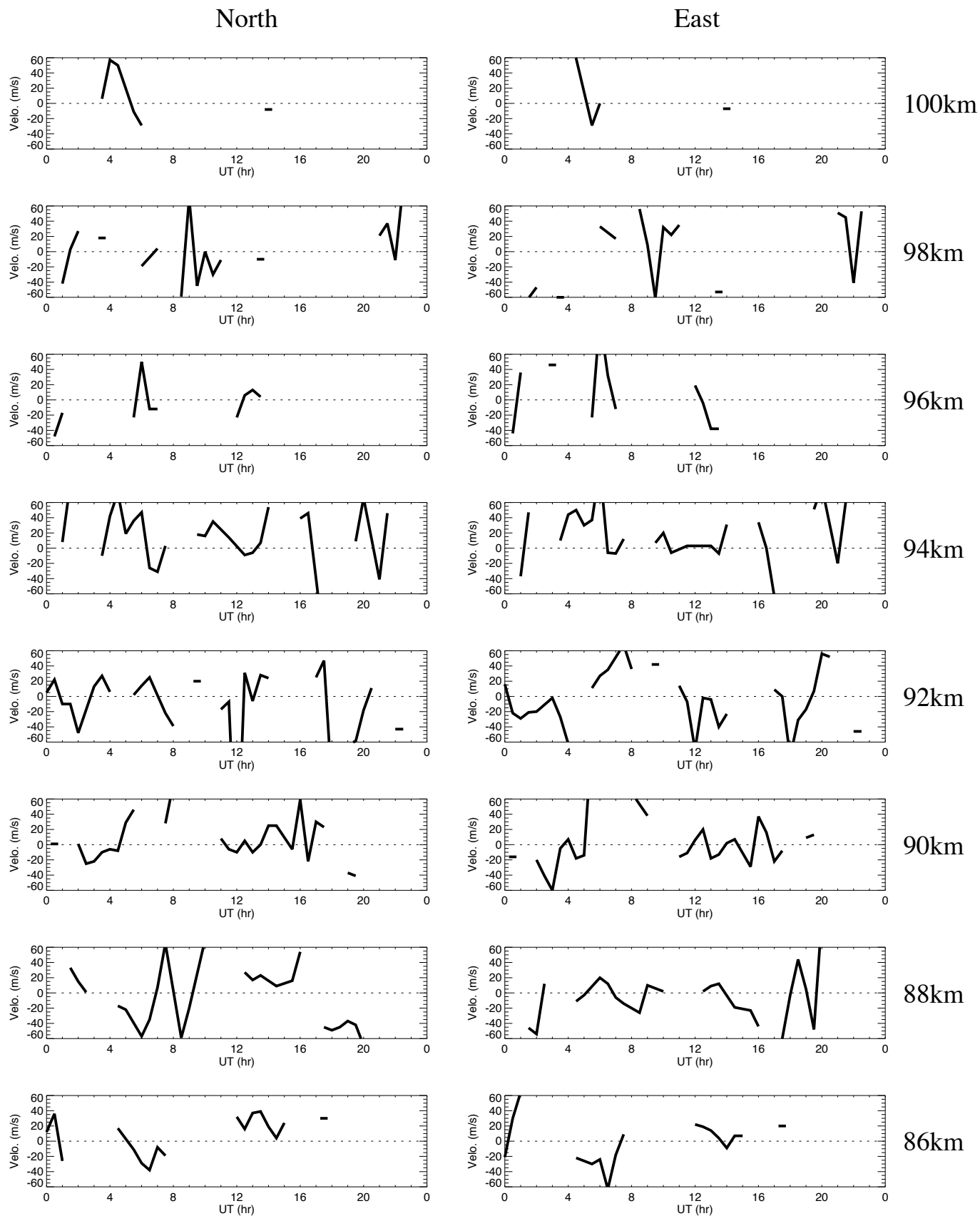
Wind data obtained by meteor radar at Bjoernar on May 1, 2011



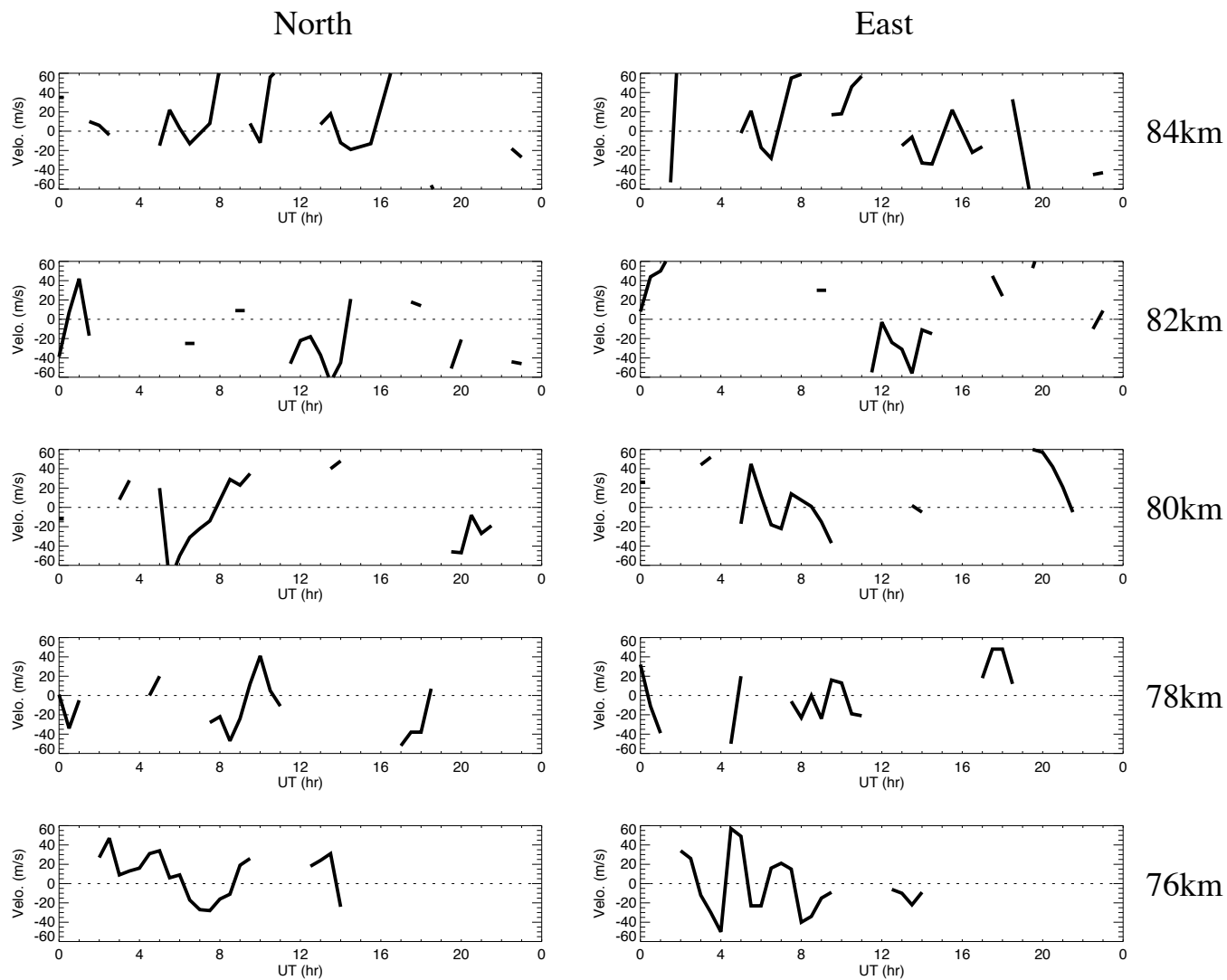
Wind data obtained by meteor radar at Bjoernar on May 1, 2011



Wind data obtained by meteor radar at Bjoernar on May 2, 2011



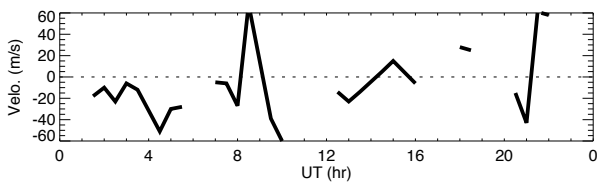
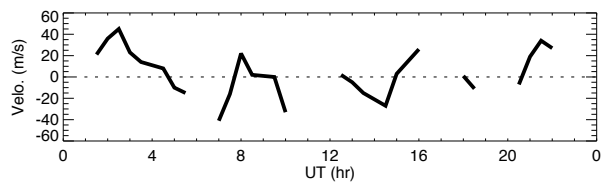
Wind data obtained by meteor radar at Bjoernar on May 2, 2011



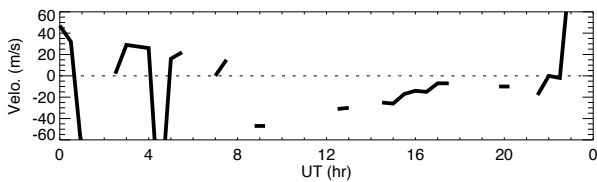
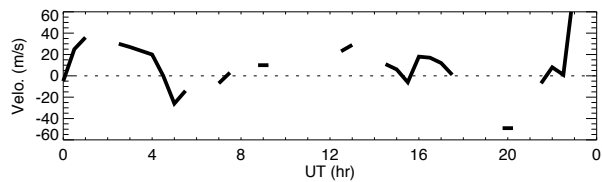
Wind data obtained by meteor radar at Bjoernar on May 3, 2011

North

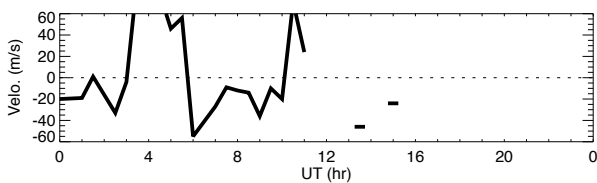
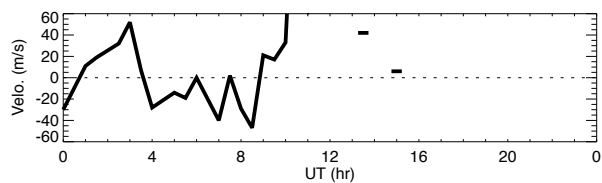
East



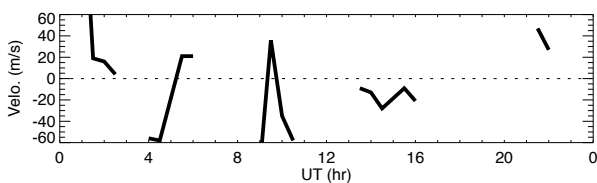
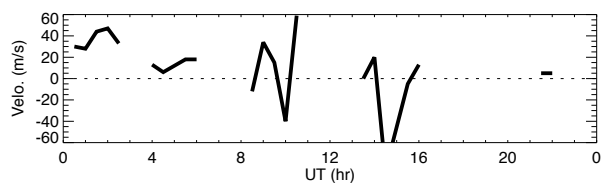
84km



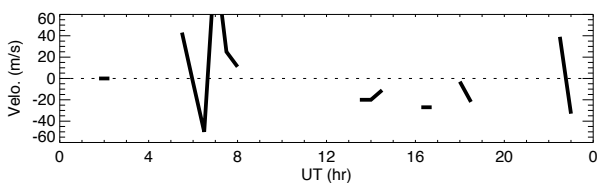
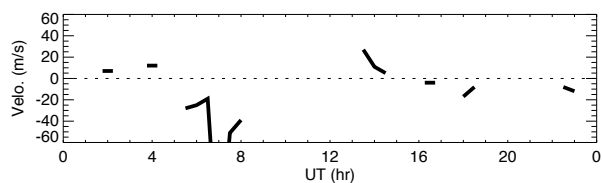
82km



80km



78km

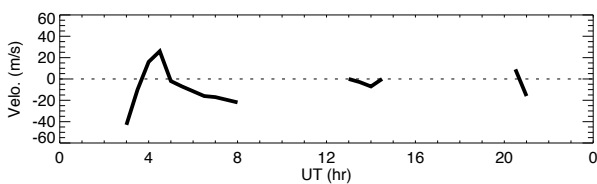
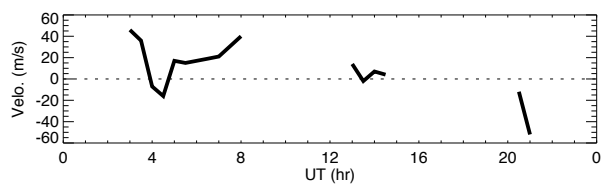


76km

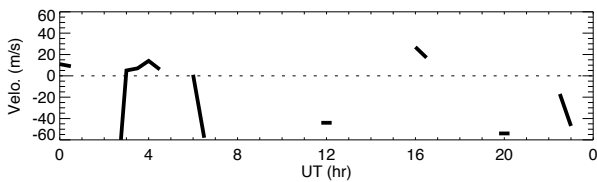
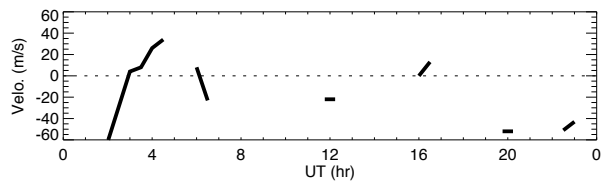
Wind data obtained by meteor radar at Bjoernar on May 4, 2011

North

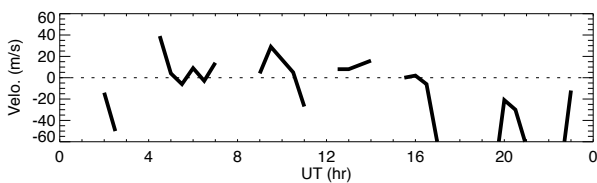
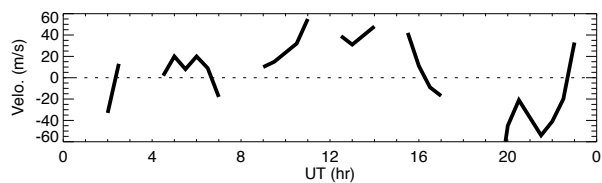
East



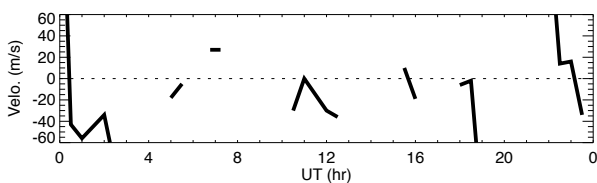
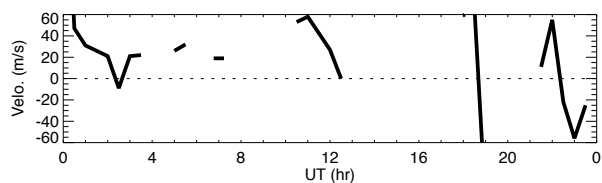
100km



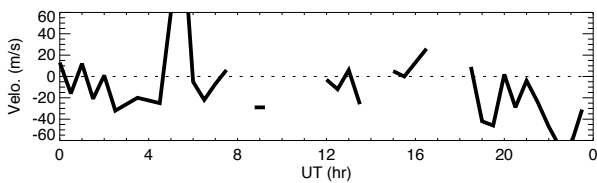
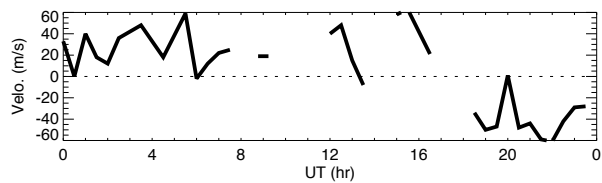
98km



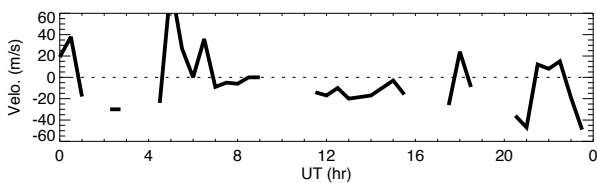
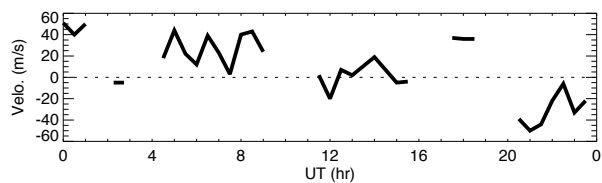
96km



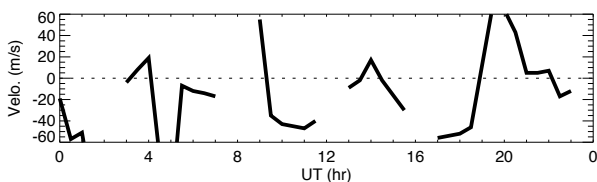
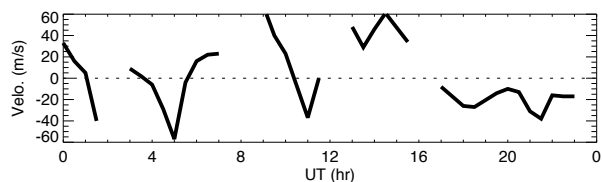
94km



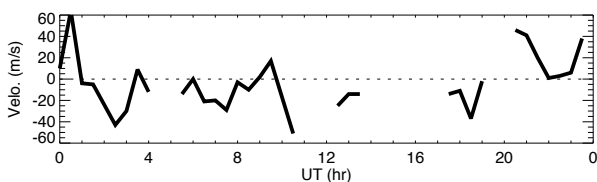
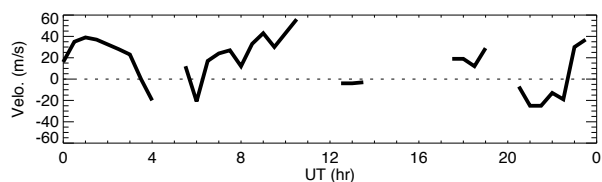
92km



90km



88km

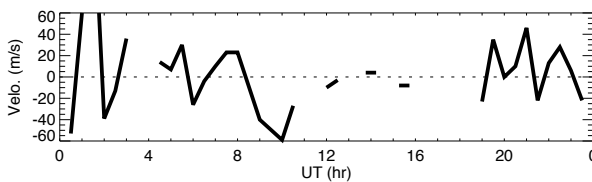
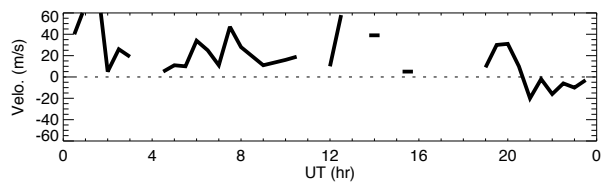


86km

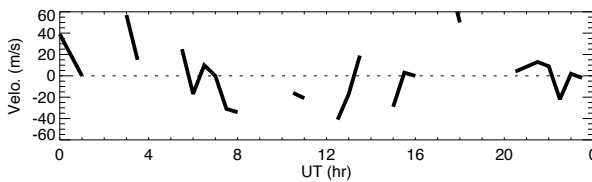
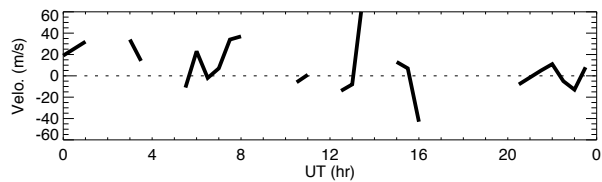
Wind data obtained by meteor radar at Bjoernar on May 4, 2011

North

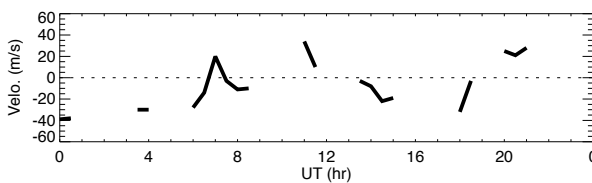
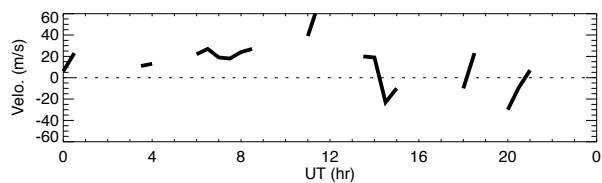
East



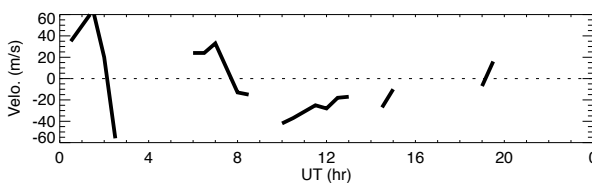
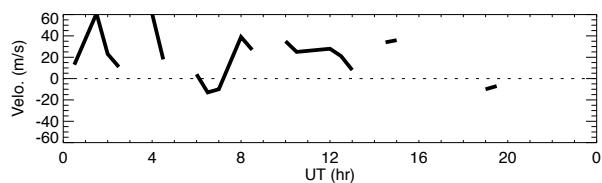
84km



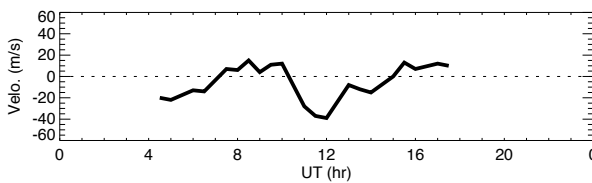
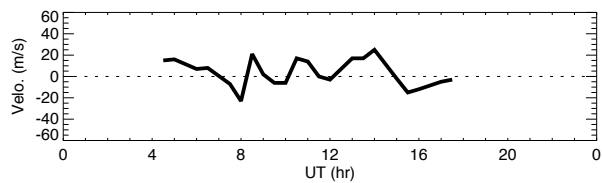
82km



80km

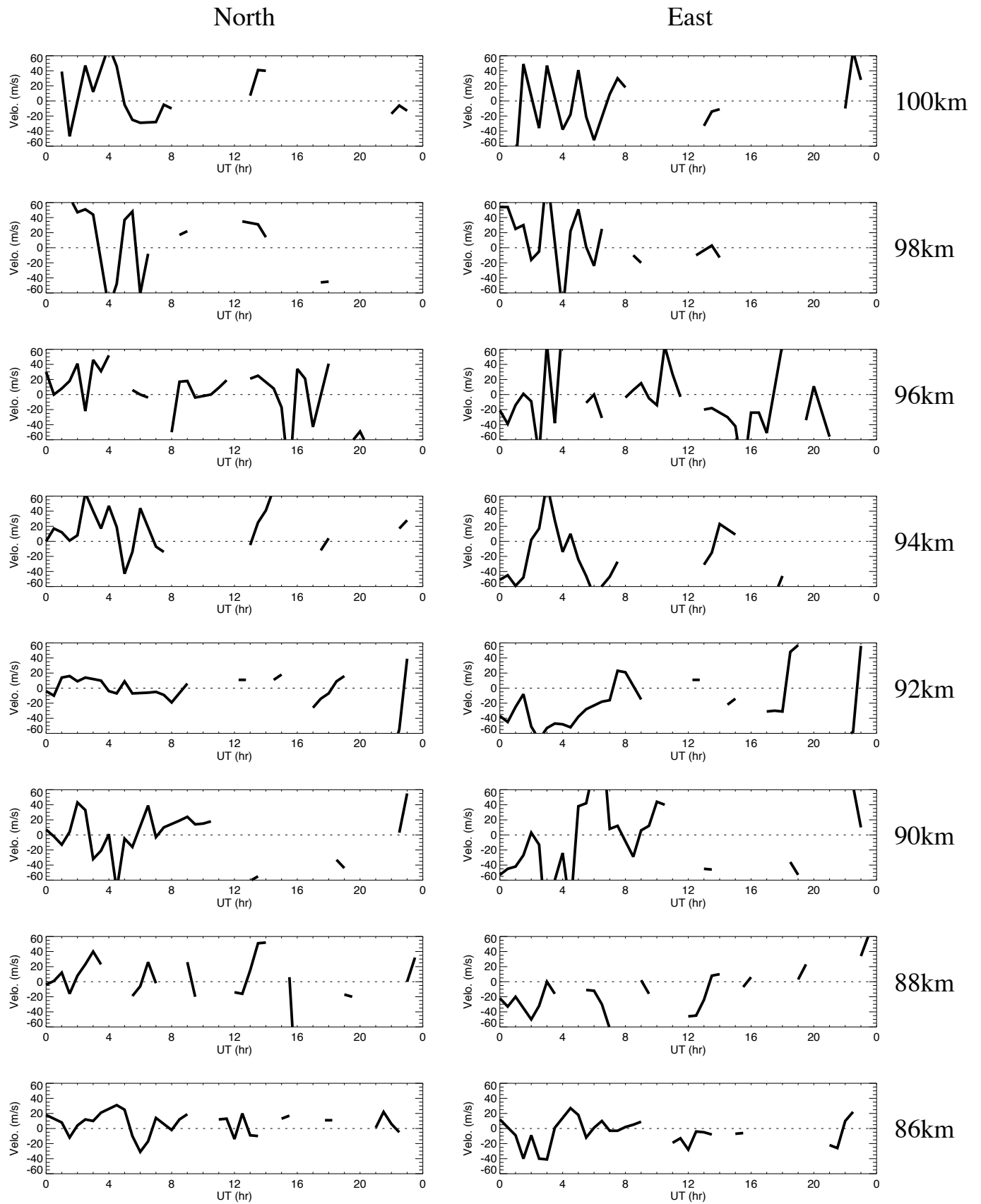


78km

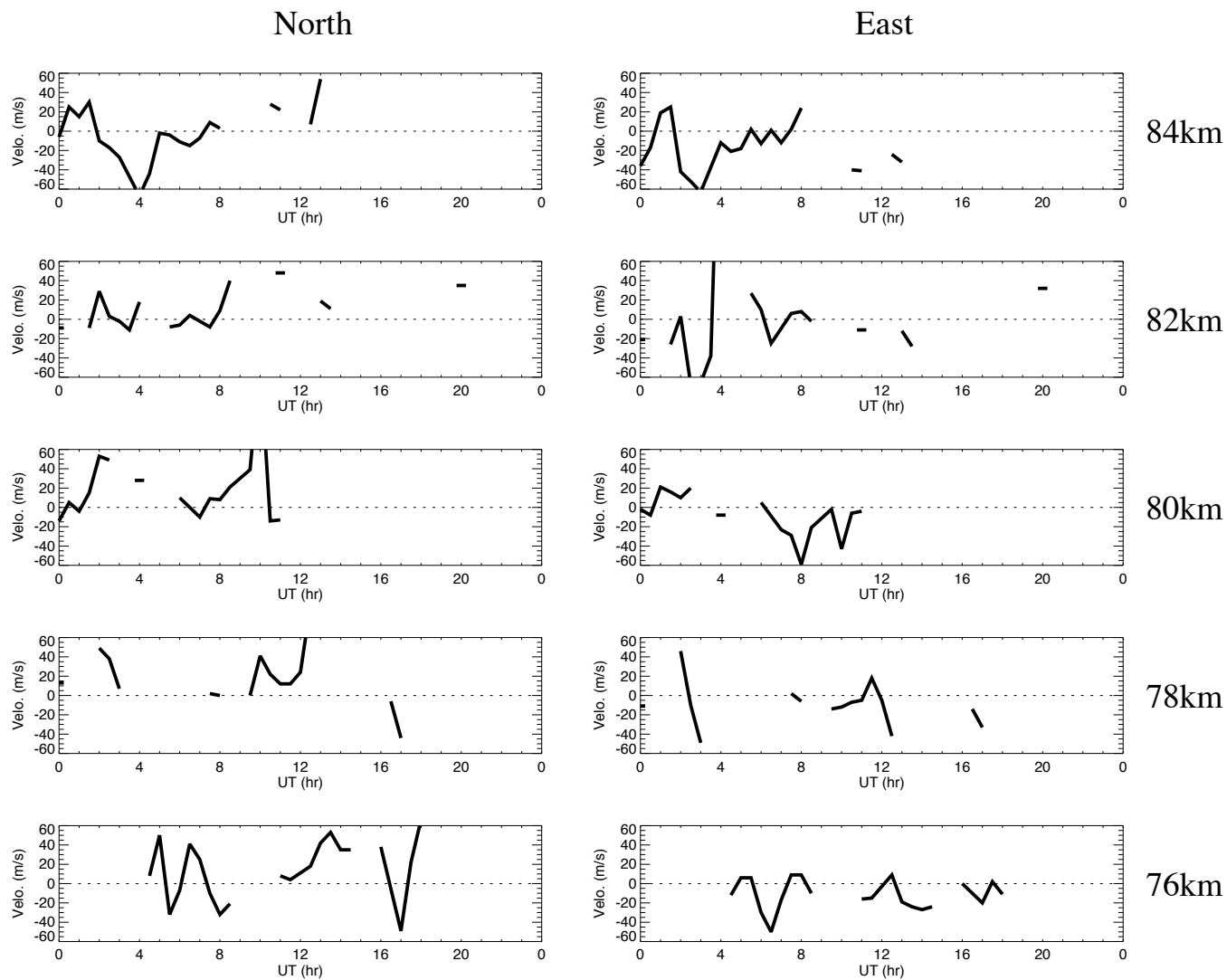


76km

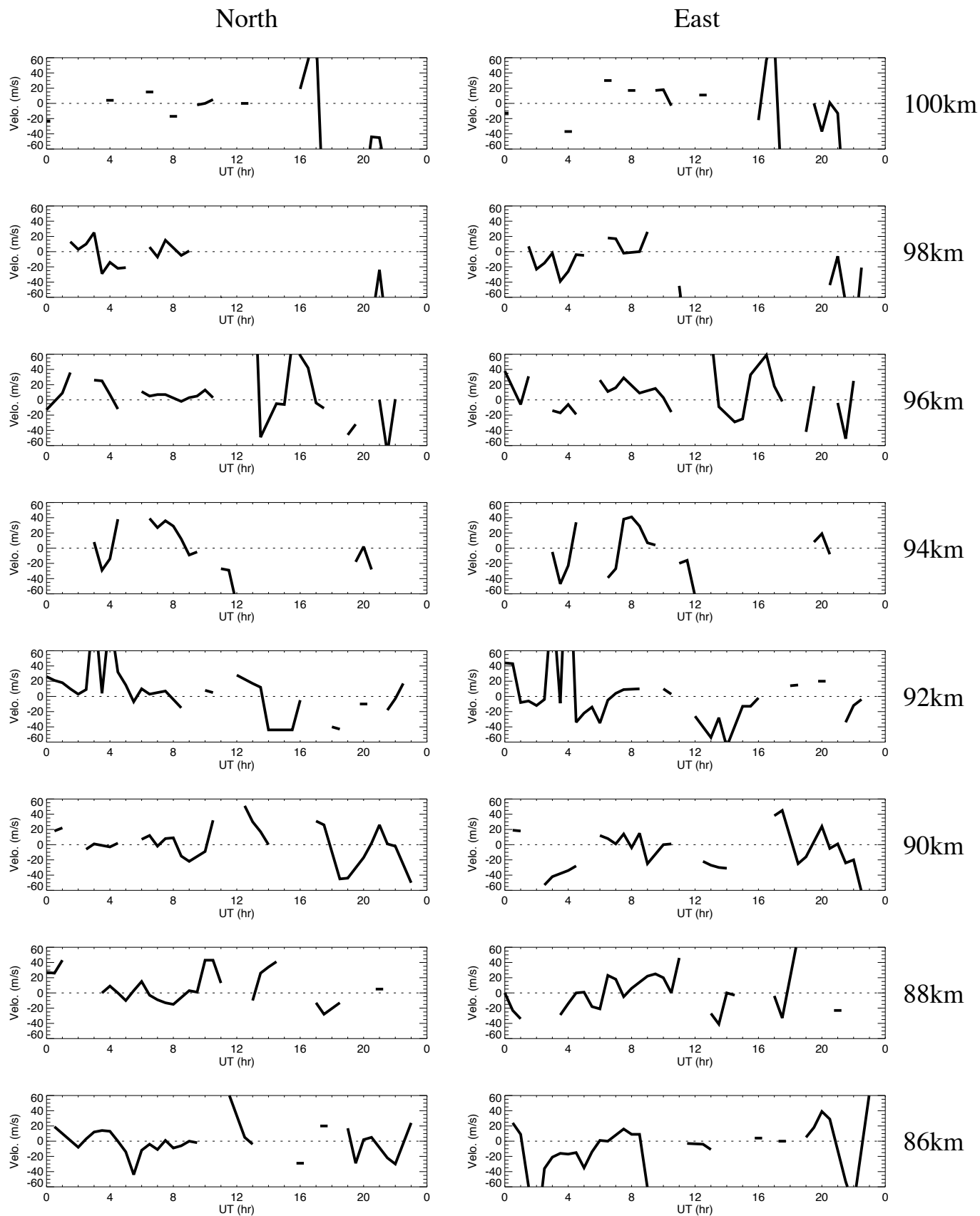
Wind data obtained by meteor radar at Bjoernar on May 5, 2011



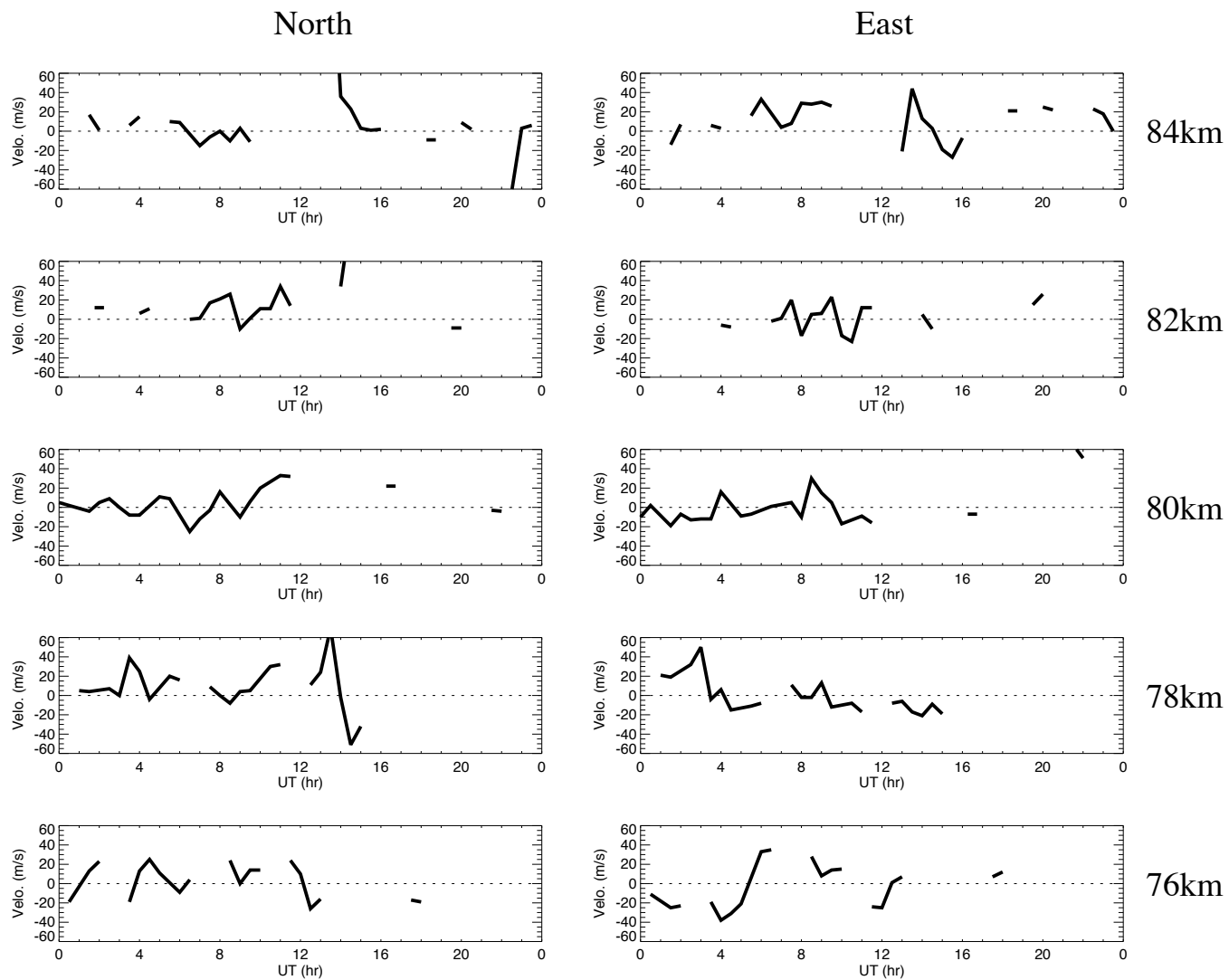
Wind data obtained by meteor radar at Bjoernar on May 5, 2011



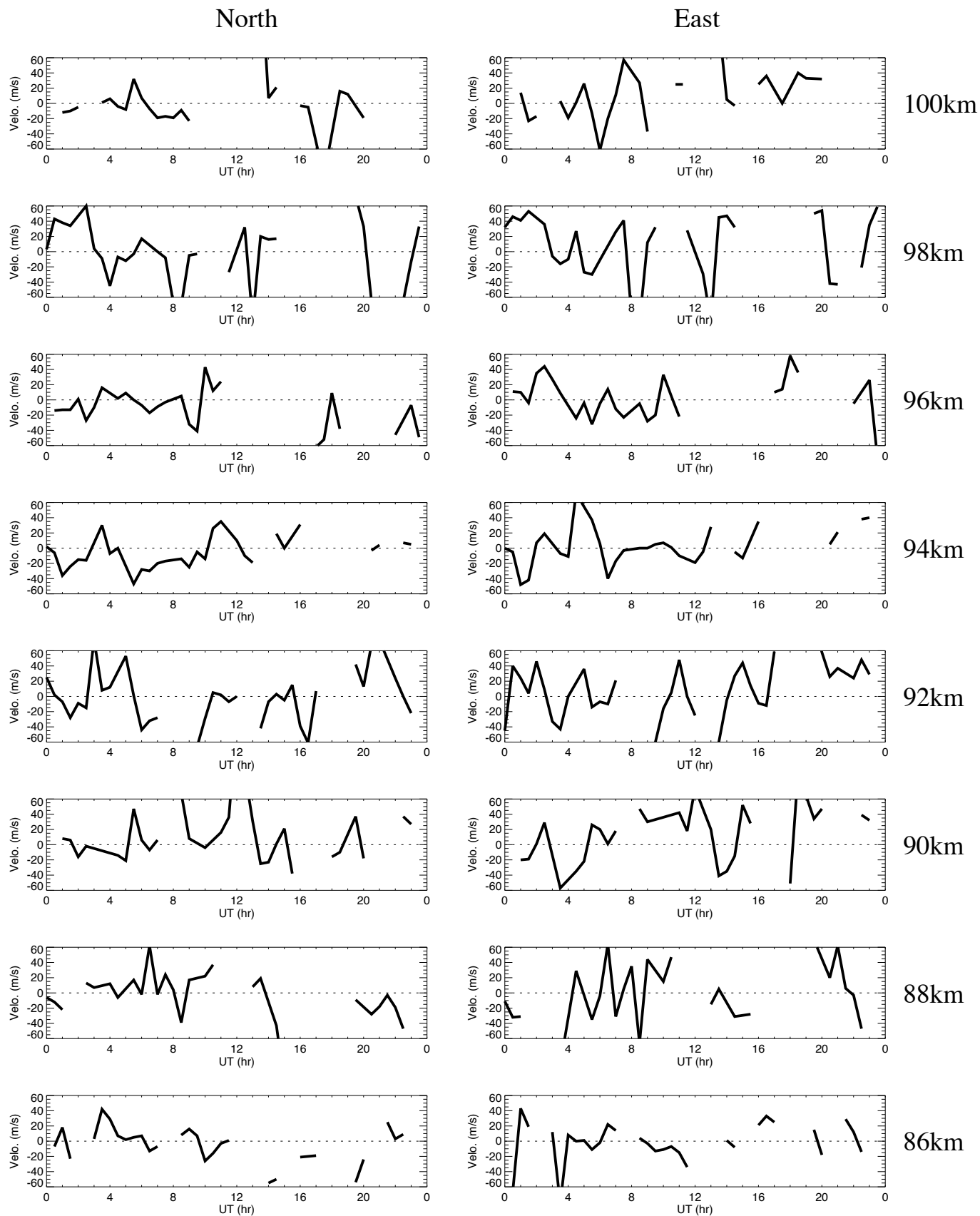
Wind data obtained by meteor radar at Bjoernar on May 6, 2011



Wind data obtained by meteor radar at Bjoernar on May 6, 2011



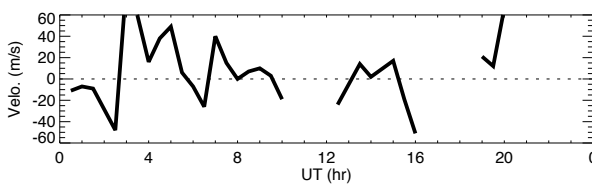
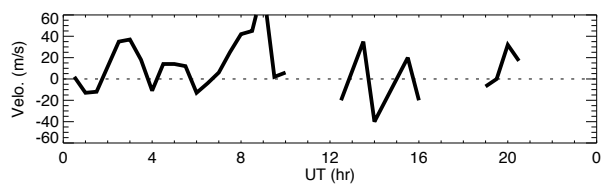
Wind data obtained by meteor radar at Bjoernar on May 7, 2011



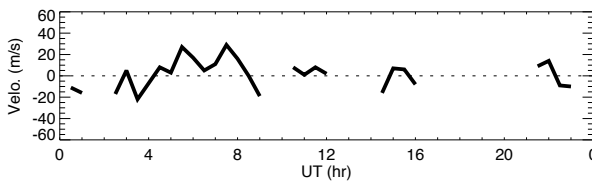
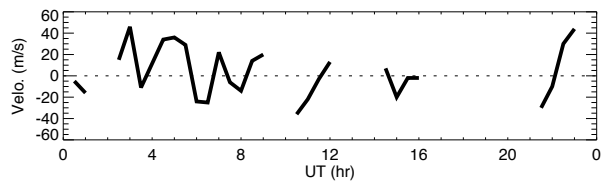
Wind data obtained by meteor radar at Bjoernar on May 7, 2011

North

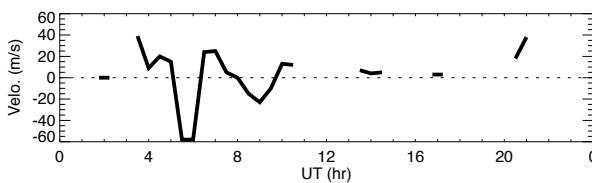
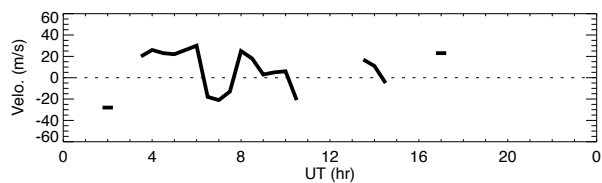
East



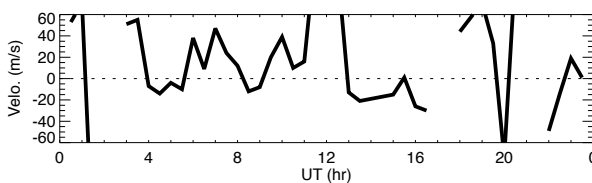
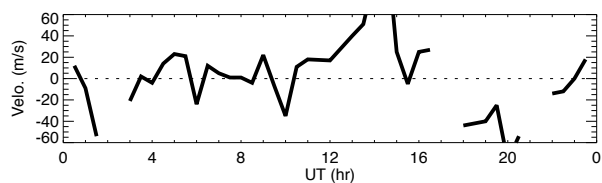
84km



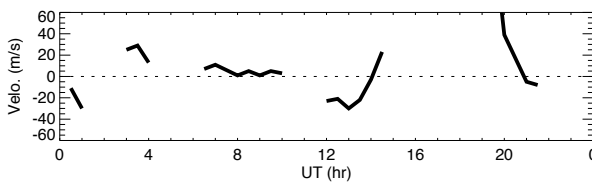
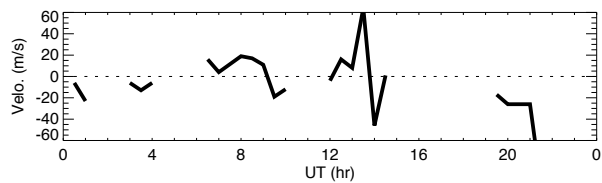
82km



80km



78km

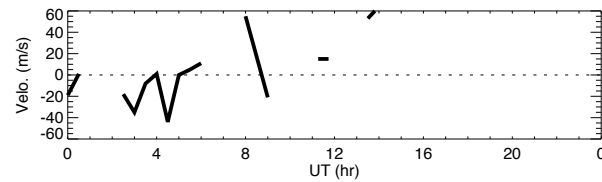
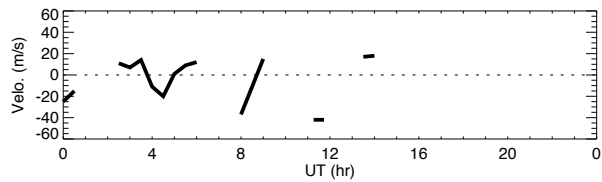


76km

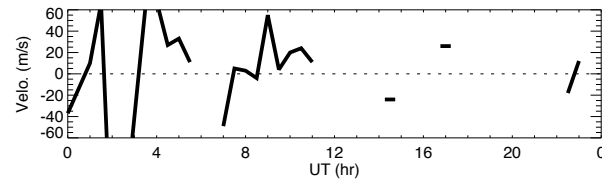
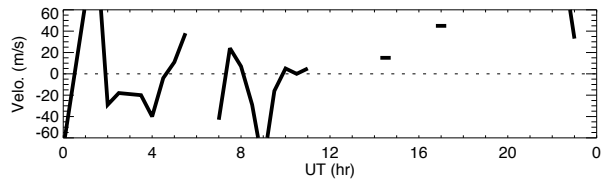
Wind data obtained by meteor radar at Bjoernar on May 8, 2011

North

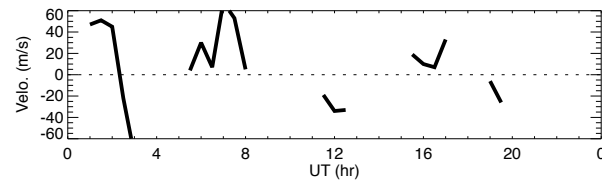
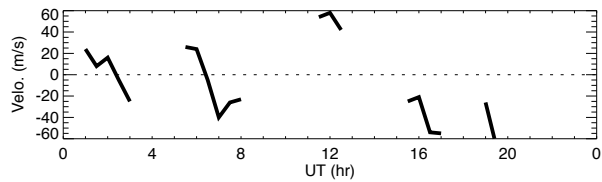
East



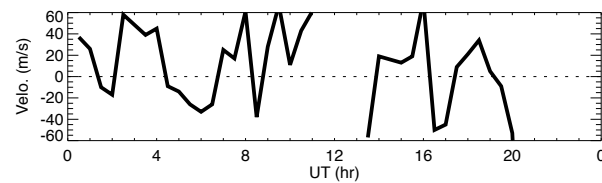
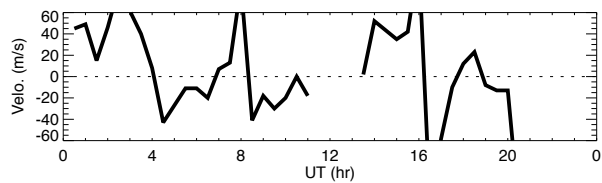
100km



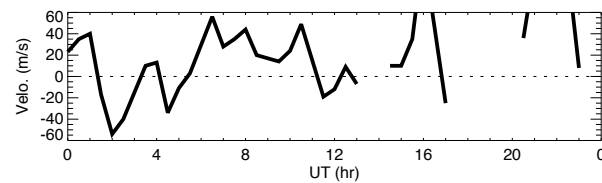
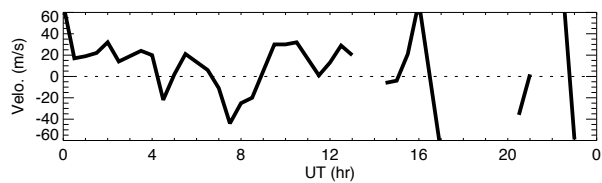
98km



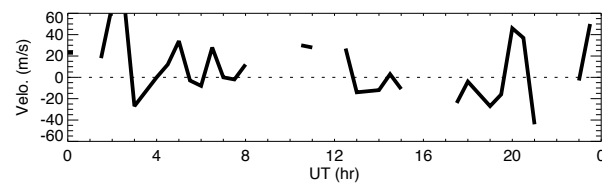
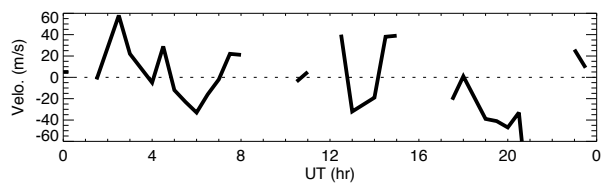
96km



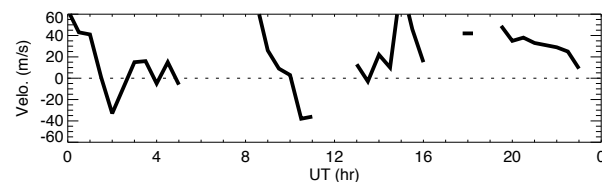
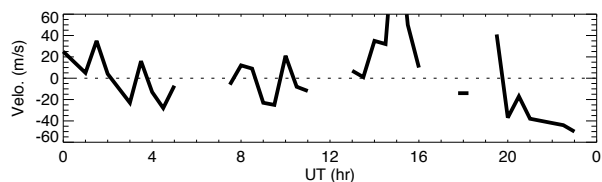
94km



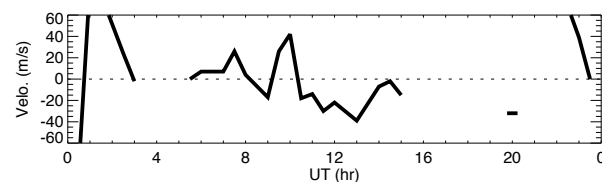
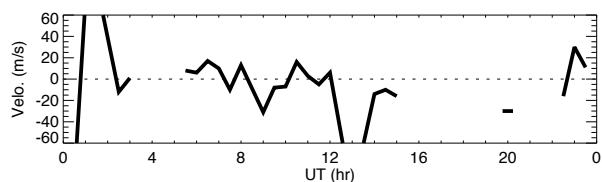
92km



90km

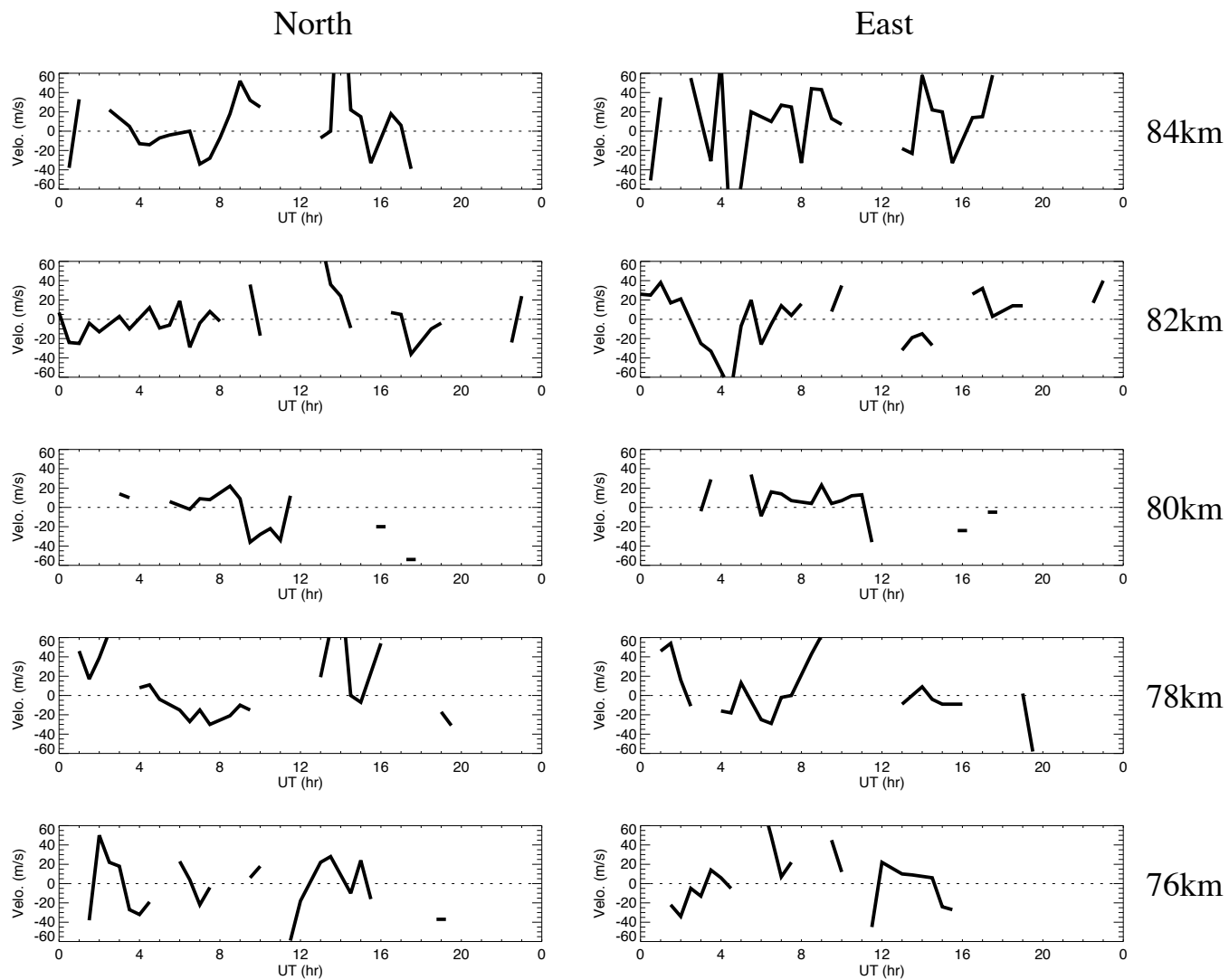


88km

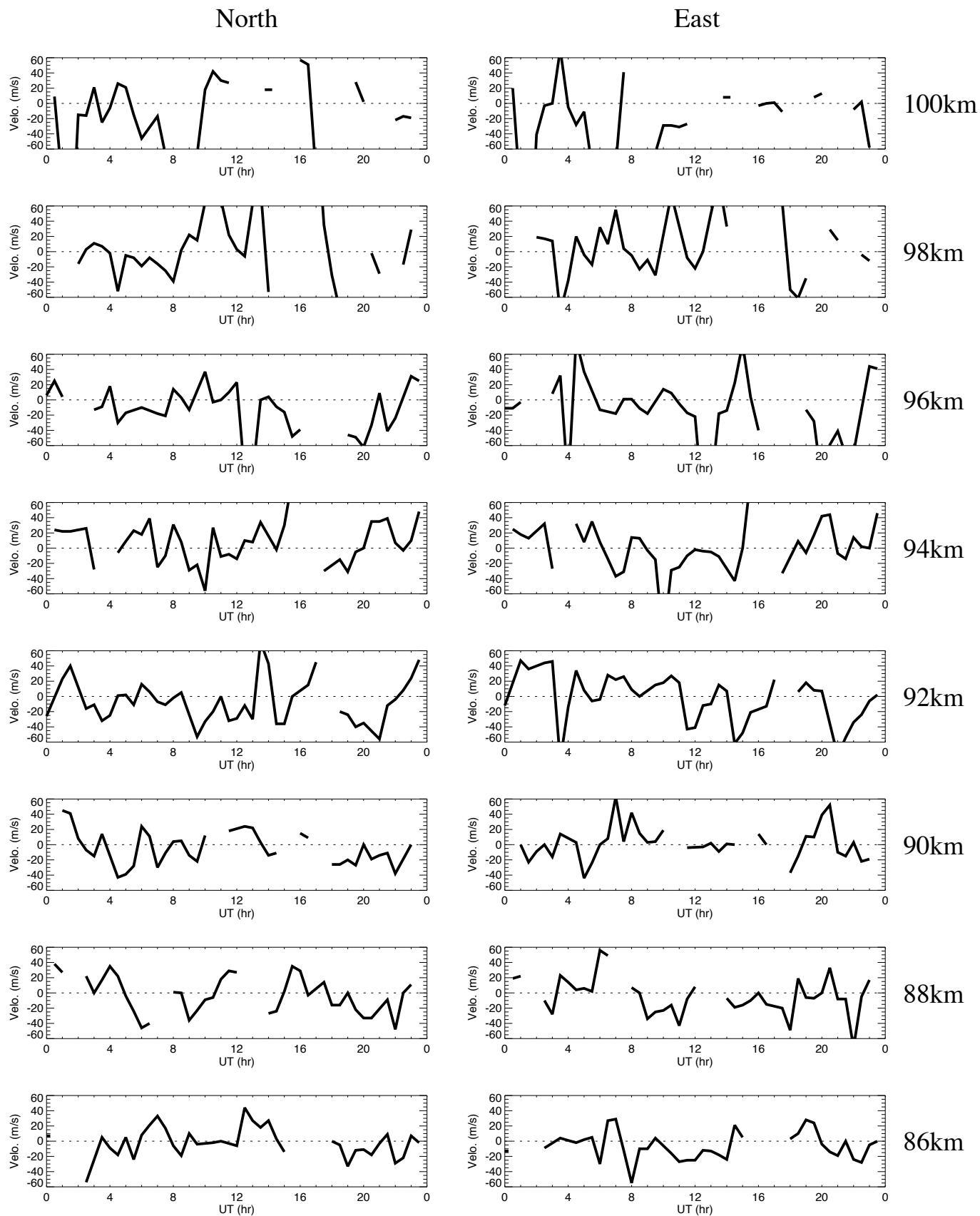


86km

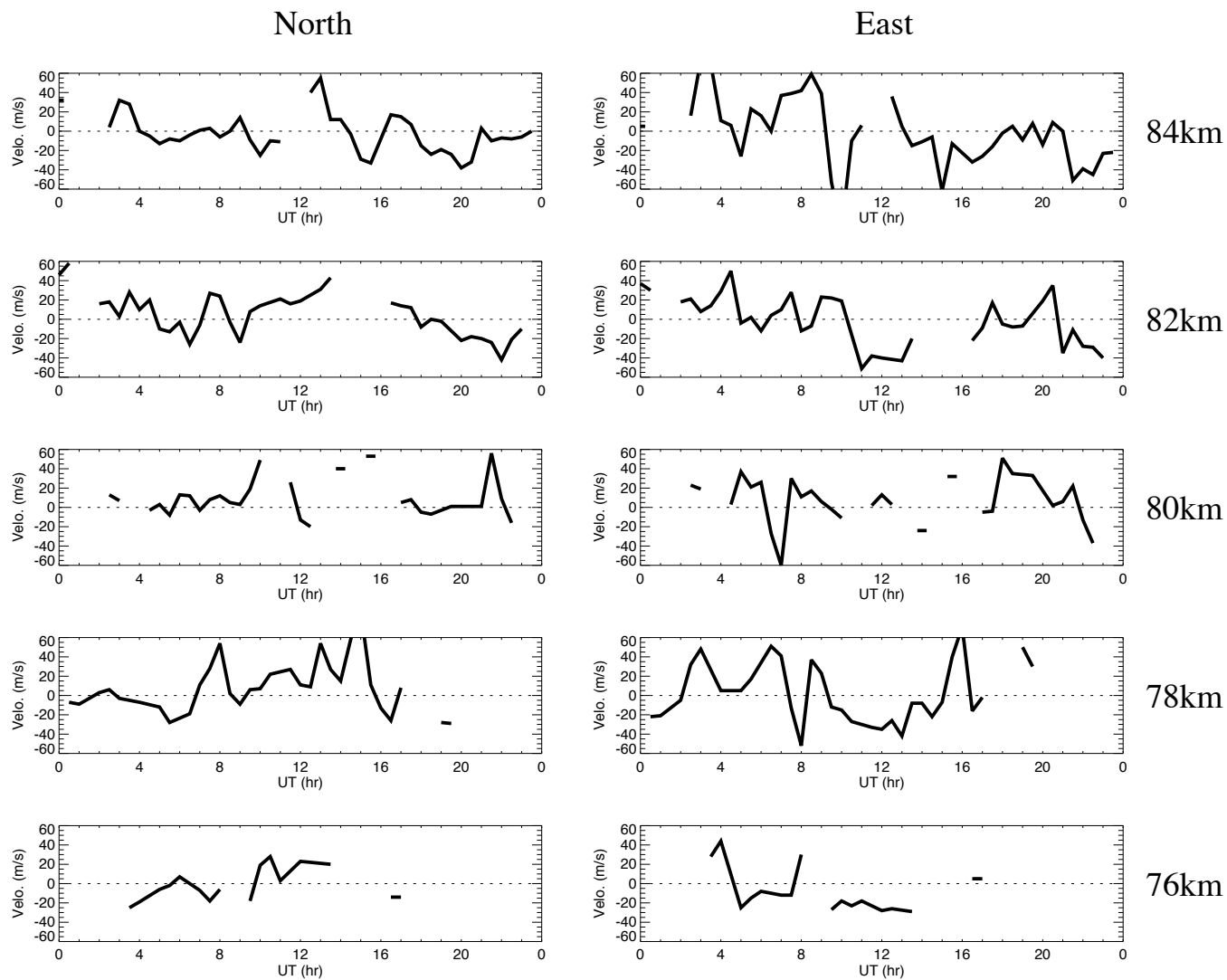
Wind data obtained by meteor radar at Bjoernar on May 8, 2011



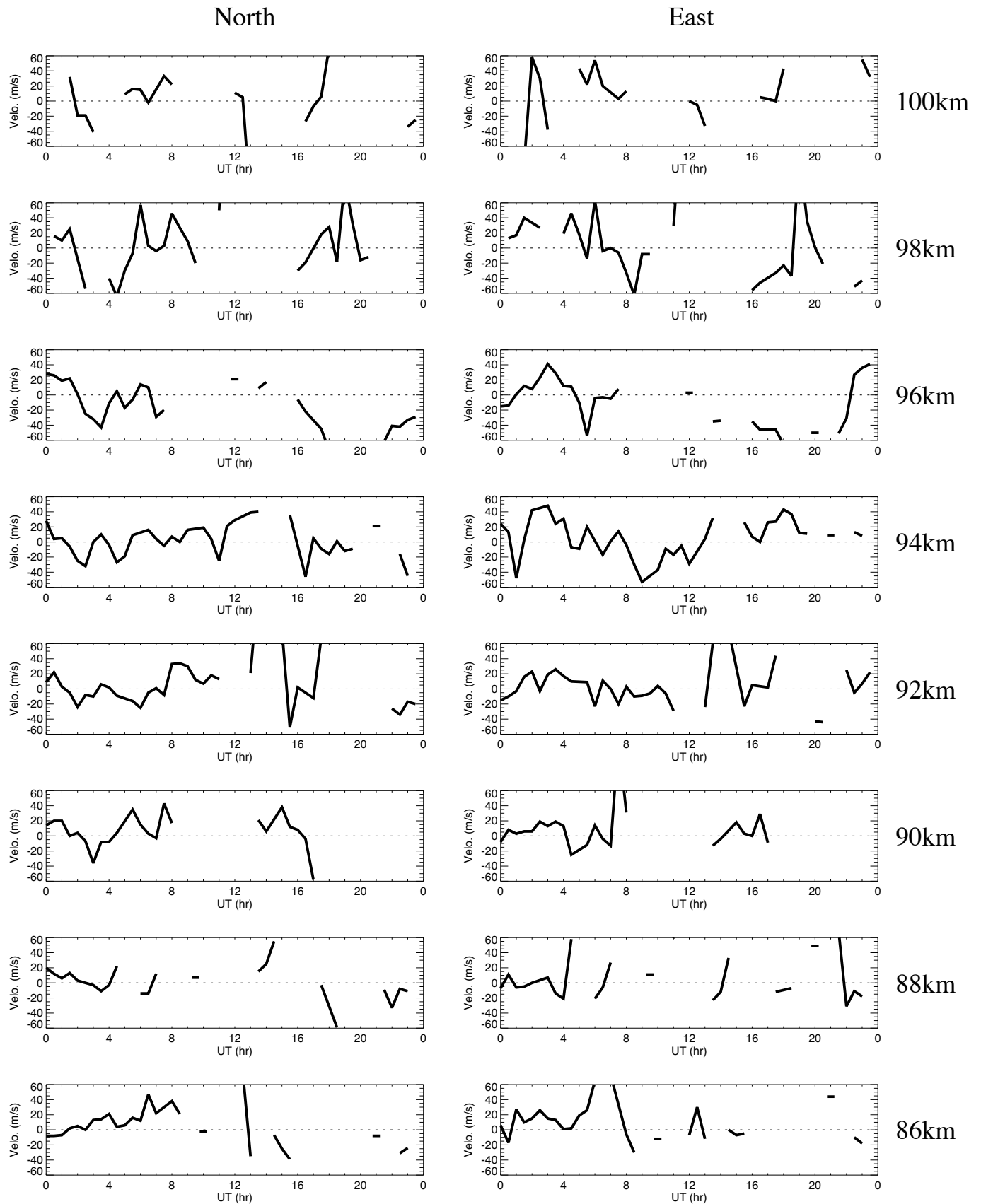
Wind data obtained by meteor radar at Bjoernar on May 9, 2011



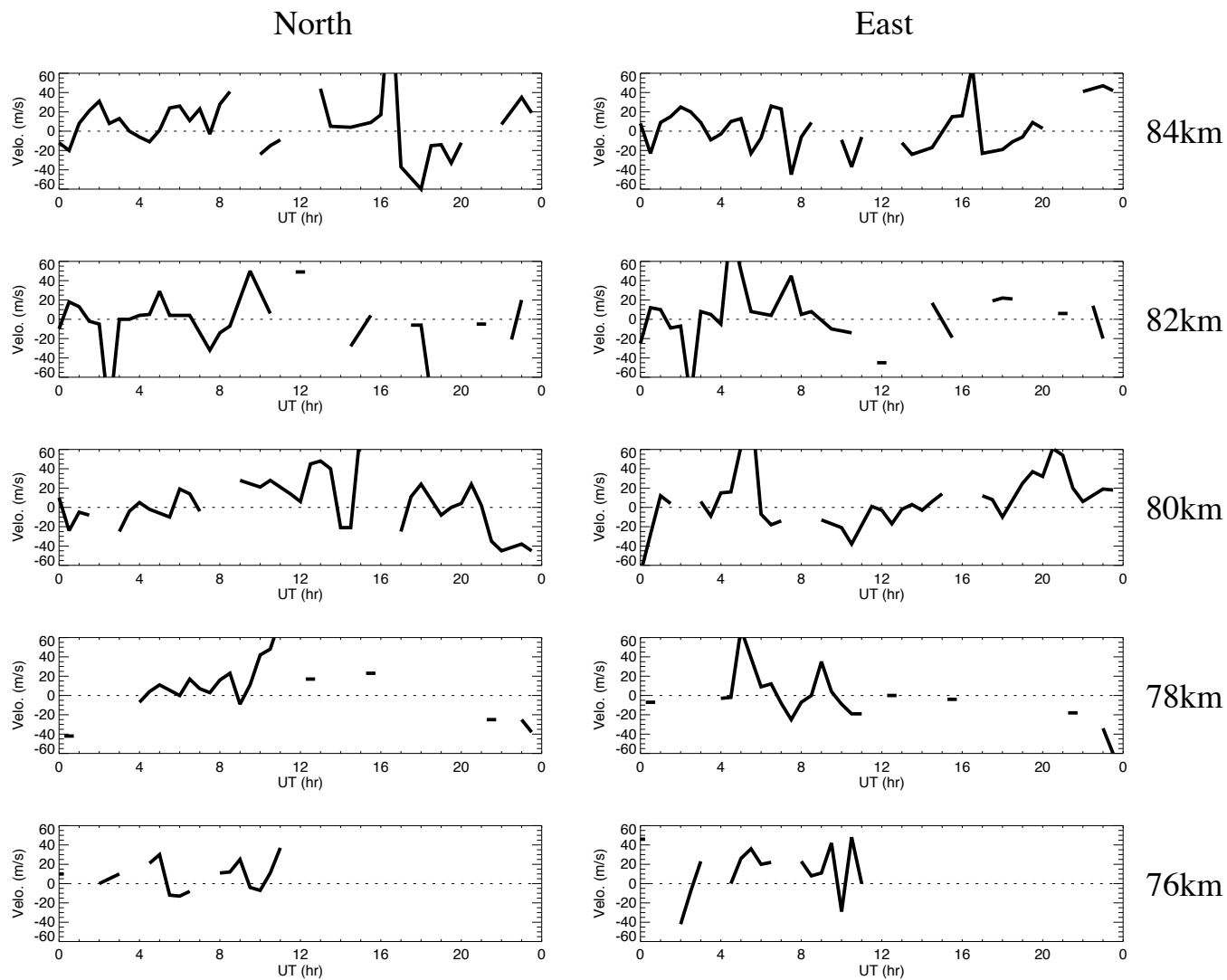
Wind data obtained by meteor radar at Bjoernar on May 9, 2011



Wind data obtained by meteor radar at Bjoernar on May 10, 2011



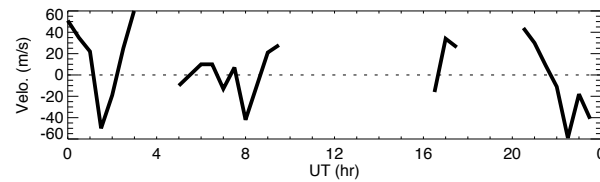
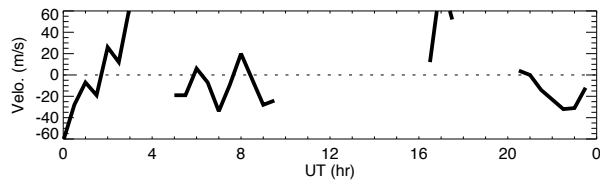
Wind data obtained by meteor radar at Bjoernar on May 10, 2011



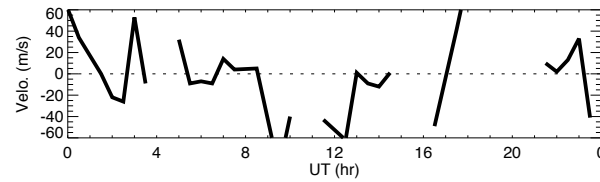
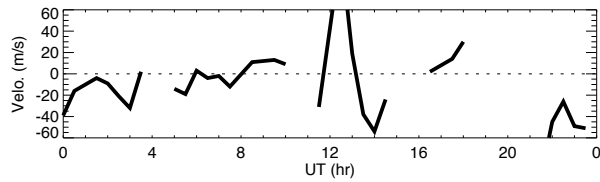
Wind data obtained by meteor radar at Bjoernar on May 11, 2011

North

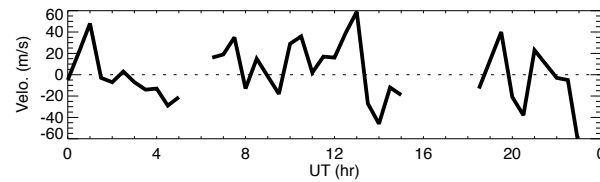
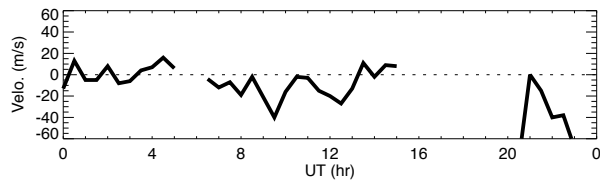
East



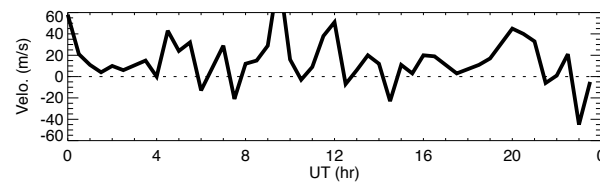
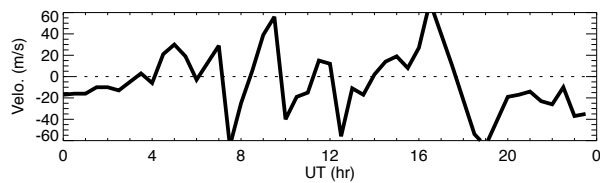
100km



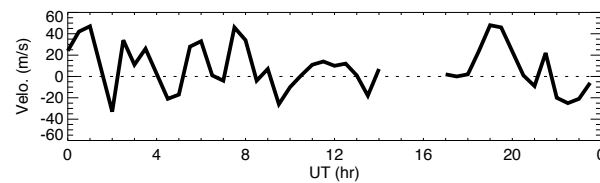
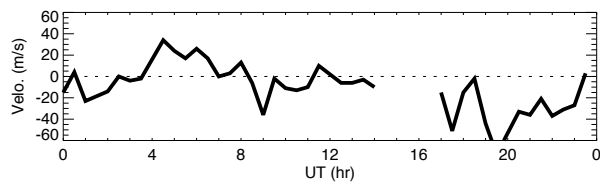
98km



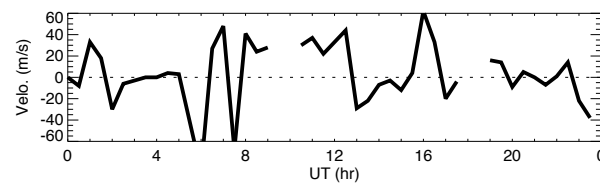
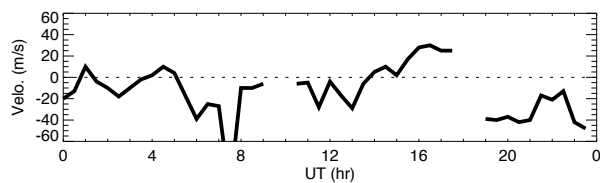
96km



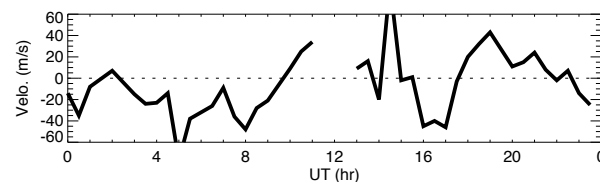
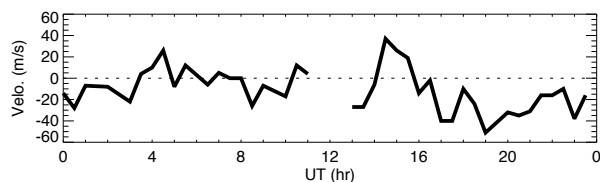
94km



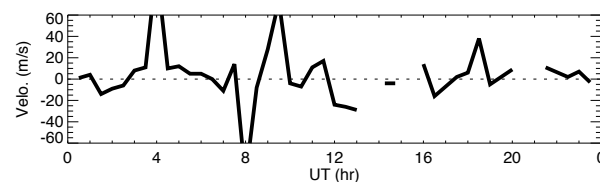
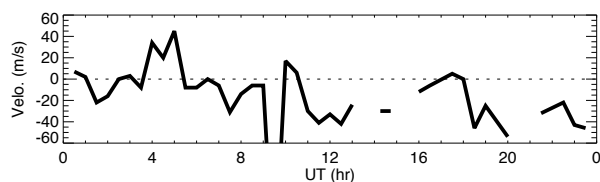
92km



90km

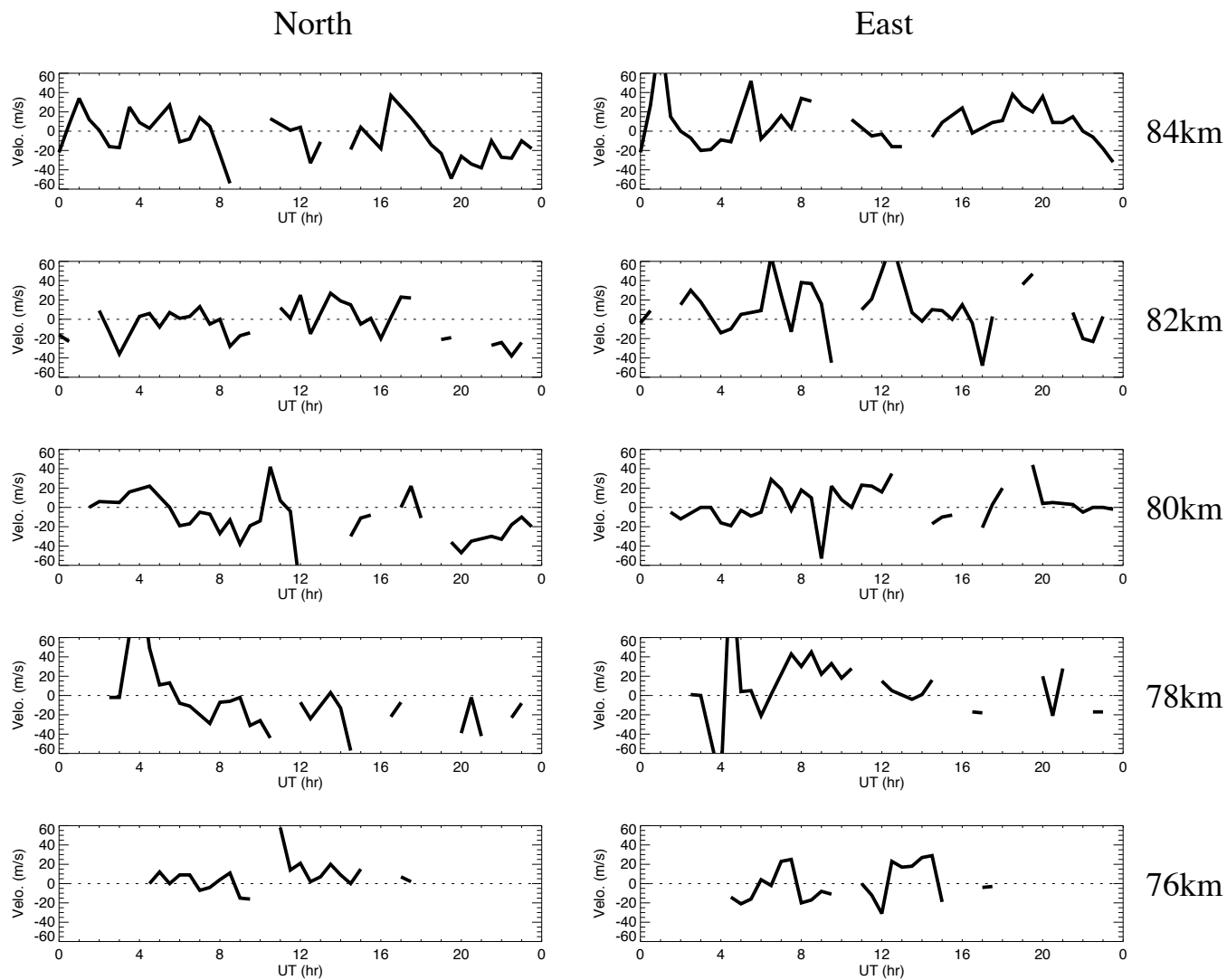


88km

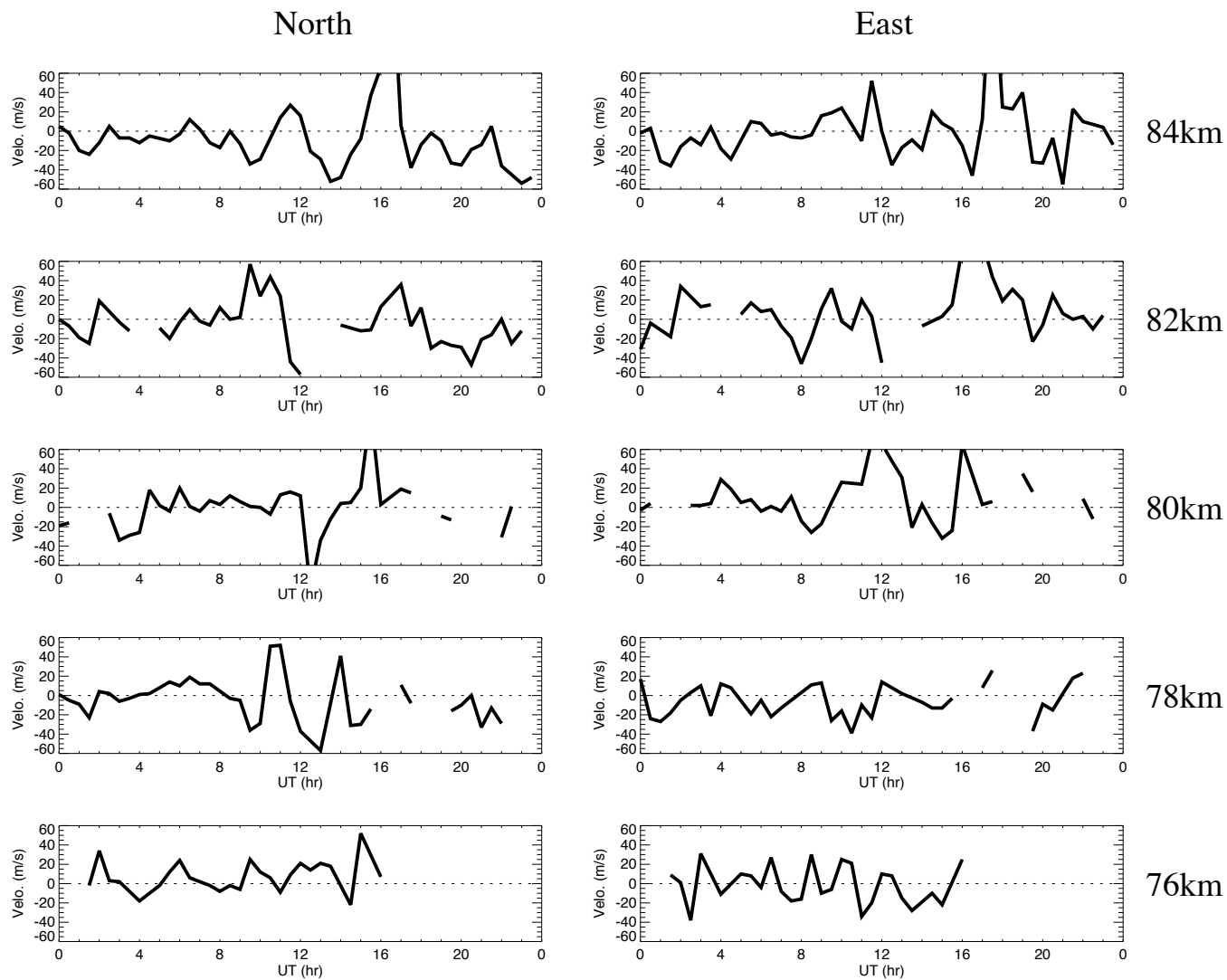


86km

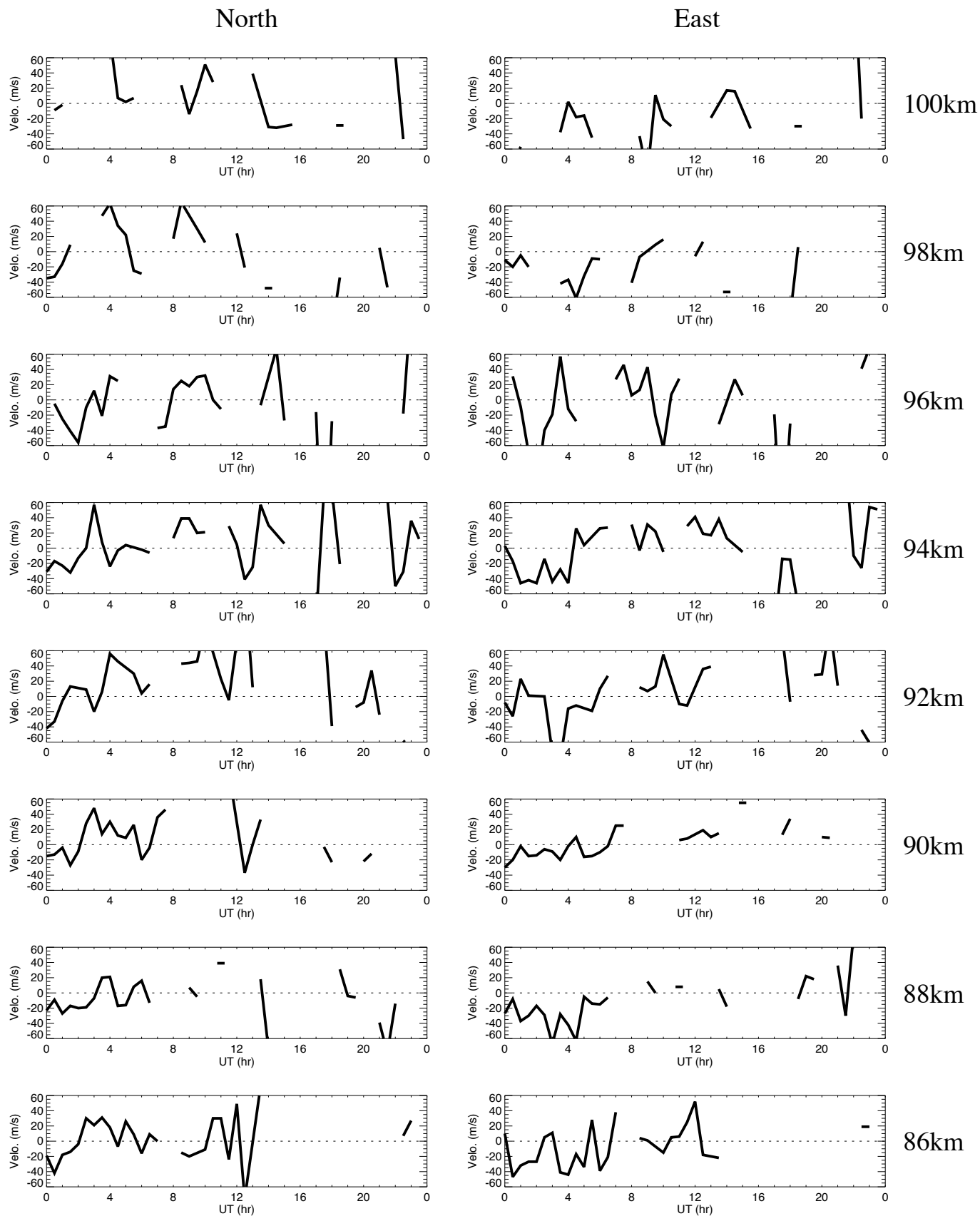
Wind data obtained by meteor radar at Bjoernar on May 11, 2011



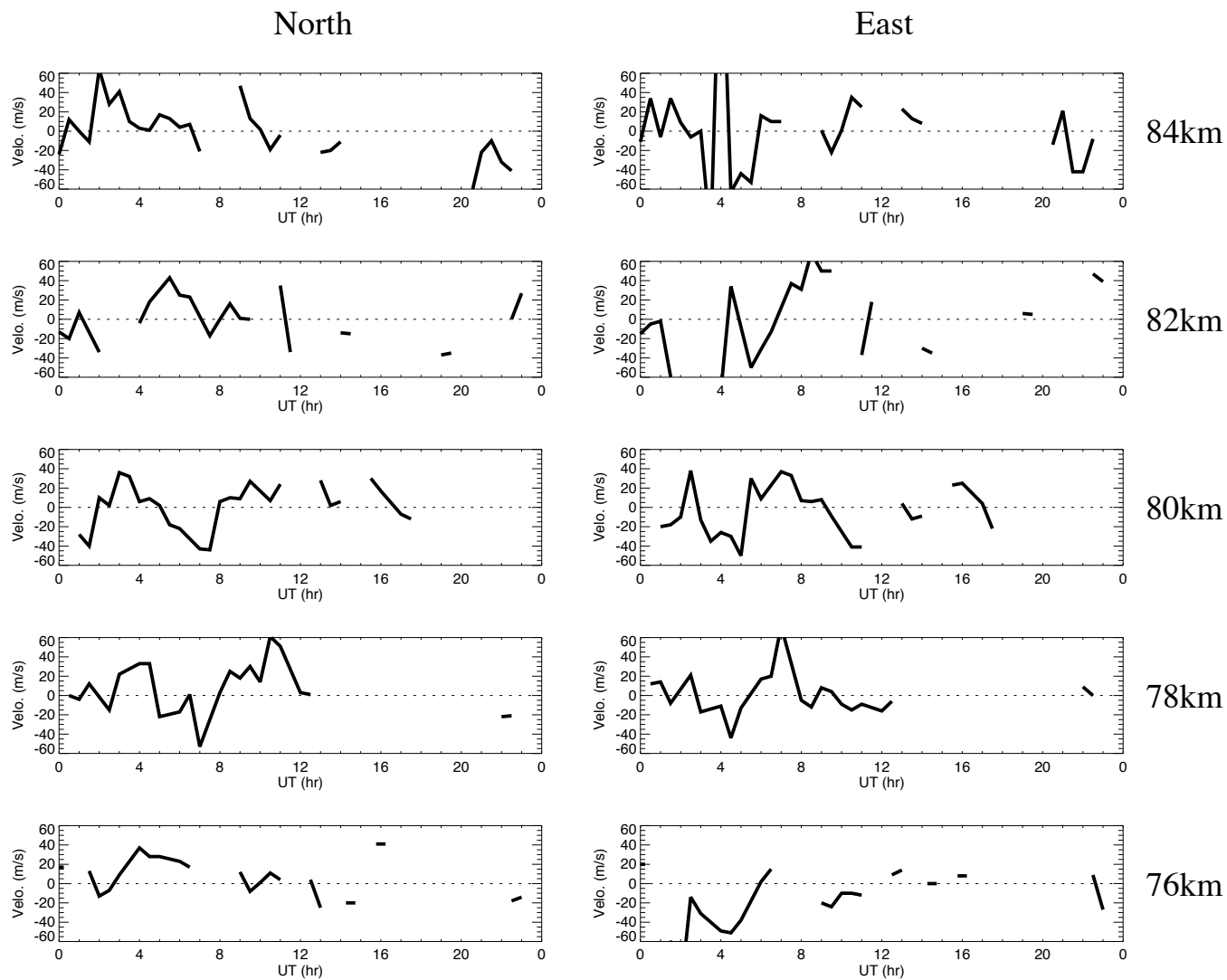
Wind data obtained by meteor radar at Bjoernar on May 12, 2011



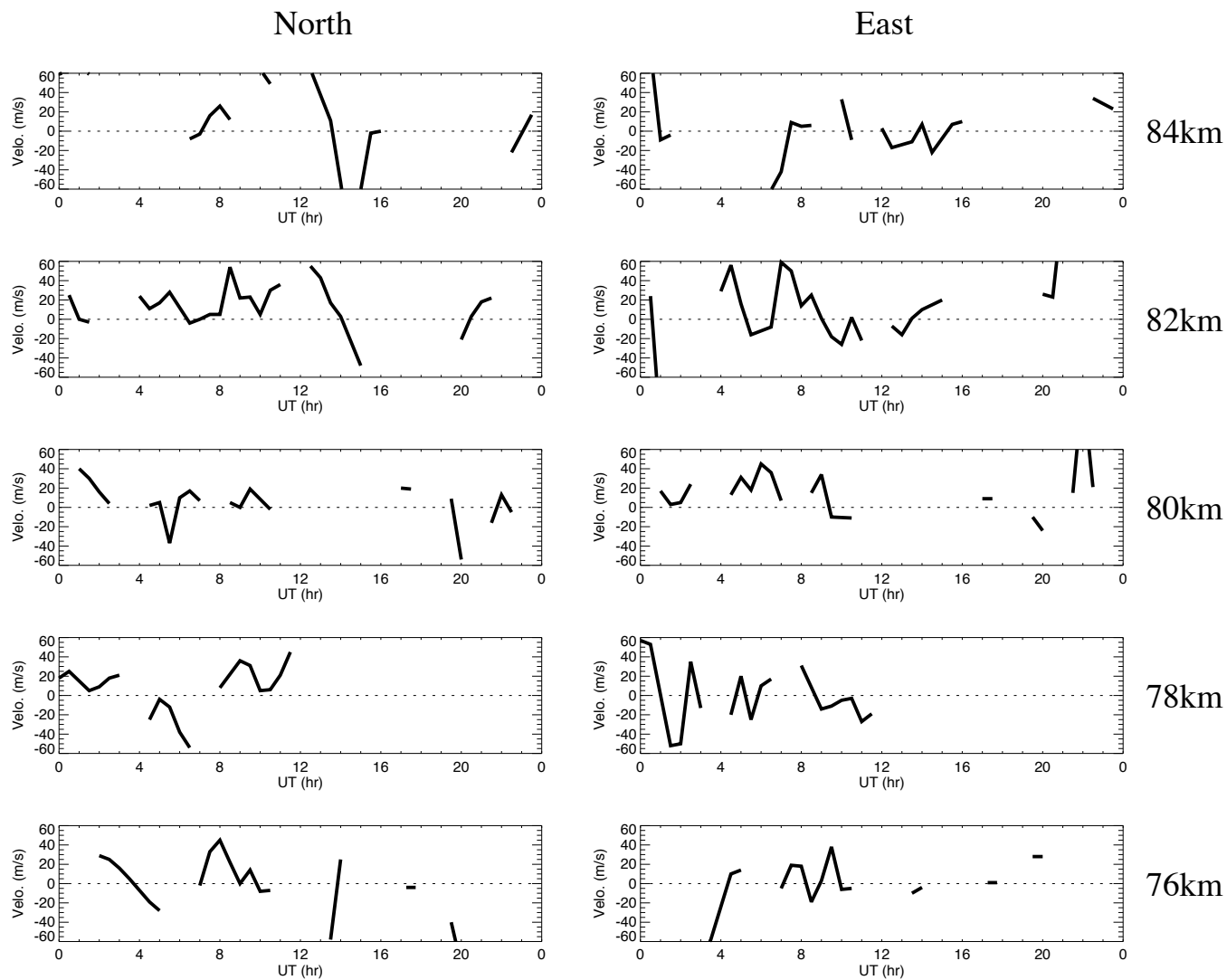
Wind data obtained by meteor radar at Bjoernar on May 13, 2011



Wind data obtained by meteor radar at Bjoernar on May 13, 2011



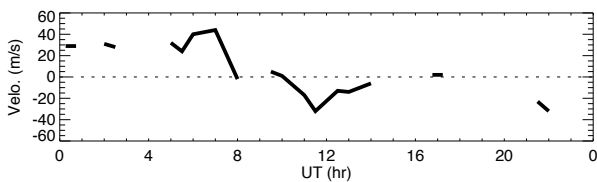
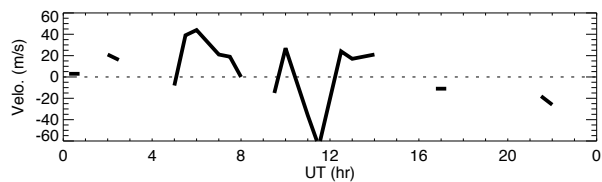
Wind data obtained by meteor radar at Bjoernar on May 14, 2011



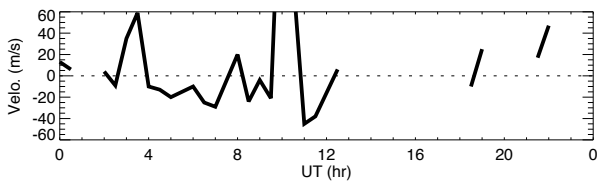
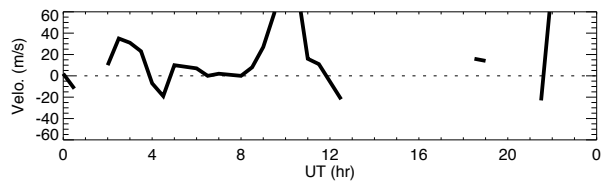
Wind data obtained by meteor radar at Bjoernar on May 15, 2011

North

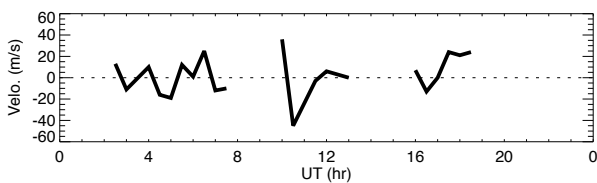
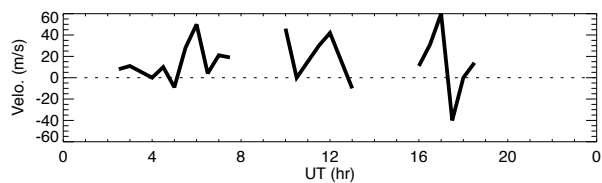
East



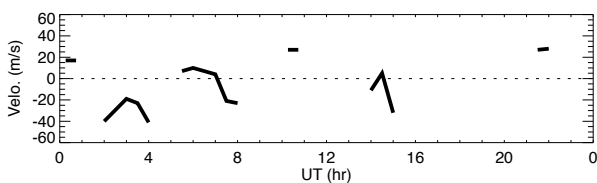
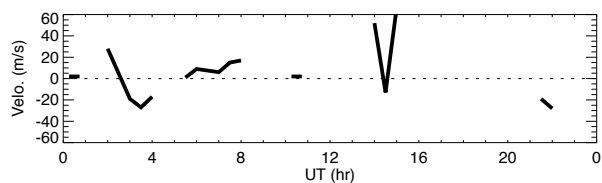
84km



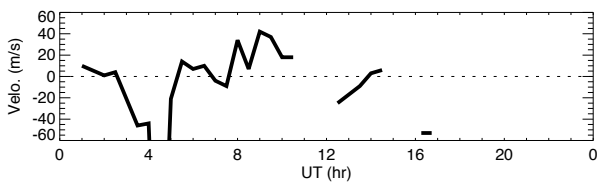
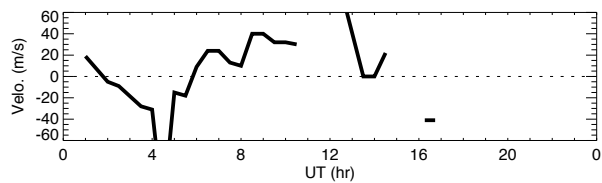
82km



80km

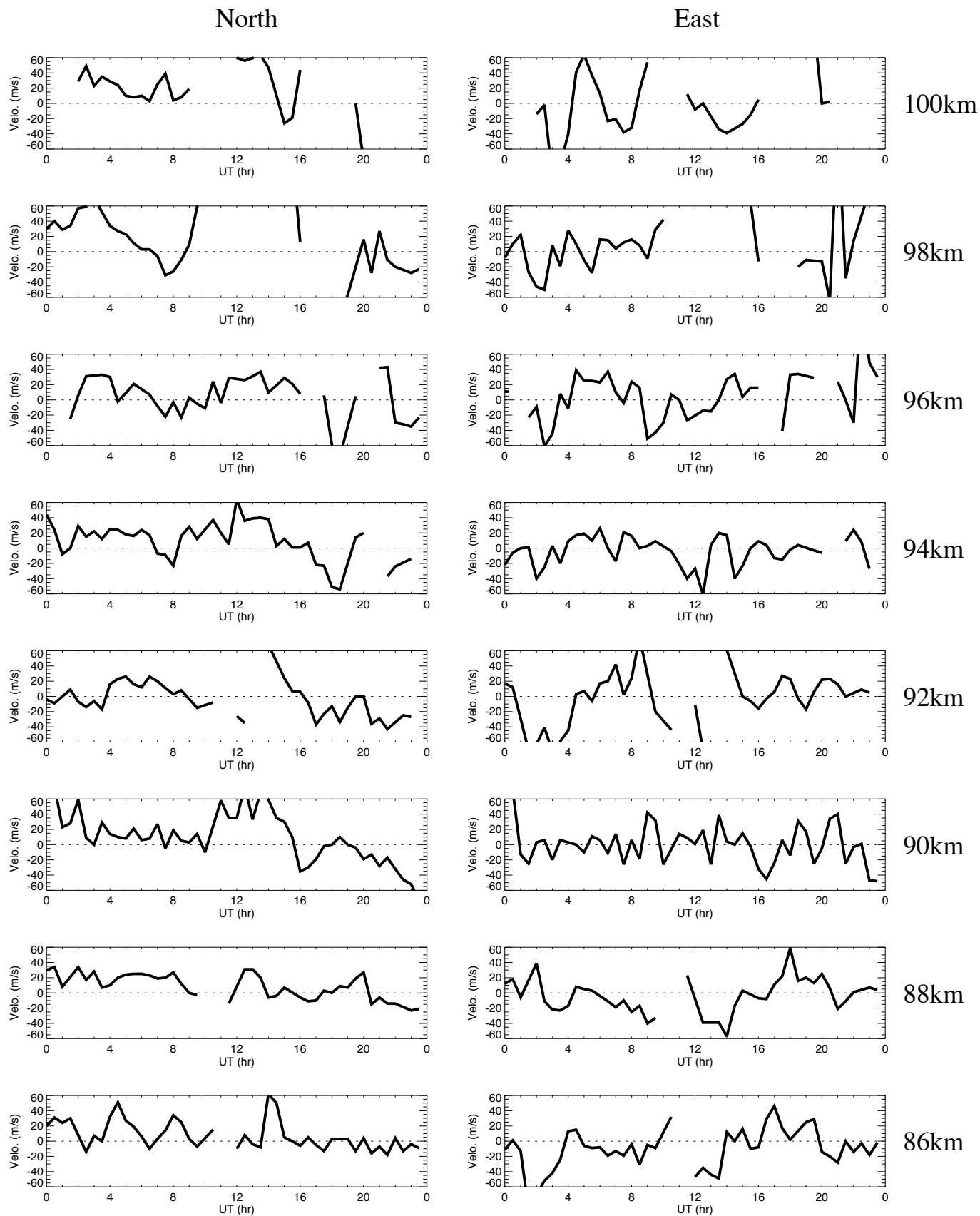


78km



76km

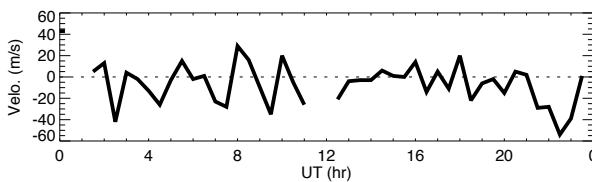
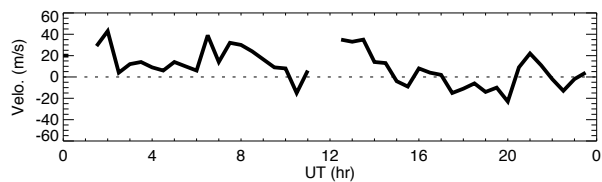
Wind data obtained by meteor radar at Bjoernar on May 16, 2011



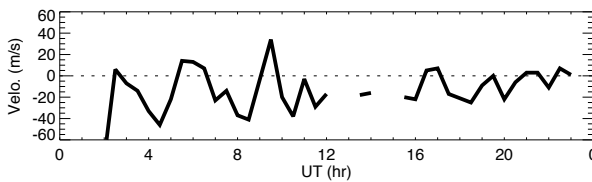
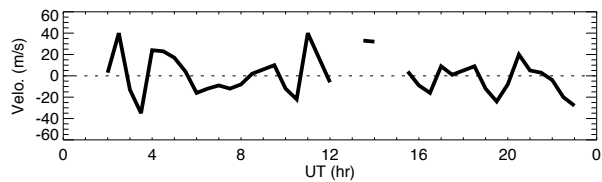
Wind data obtained by meteor radar at Bjoernar on May 16, 2011

North

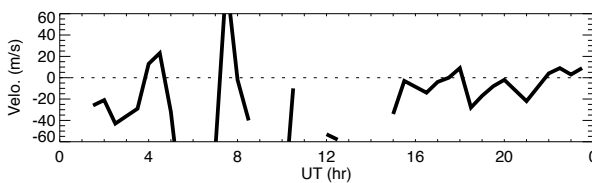
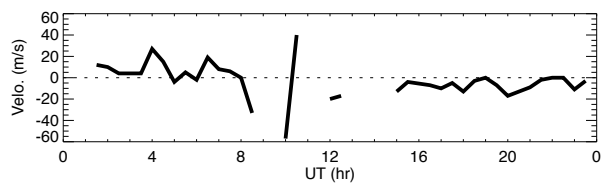
East



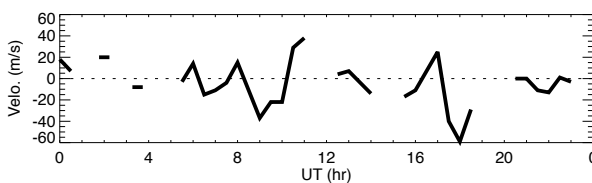
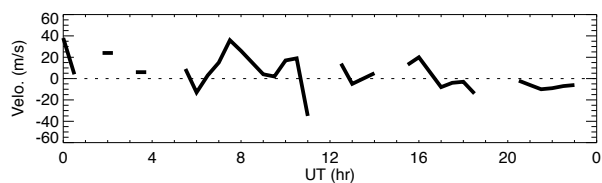
84km



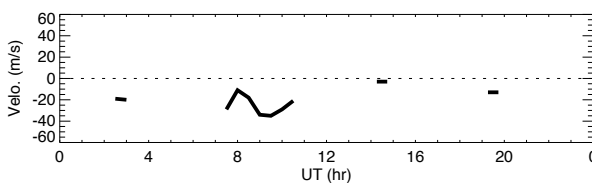
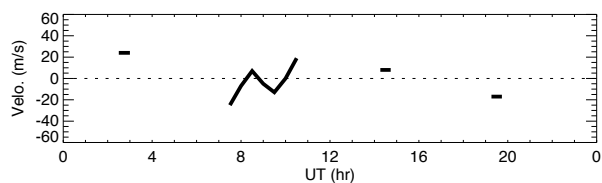
82km



80km

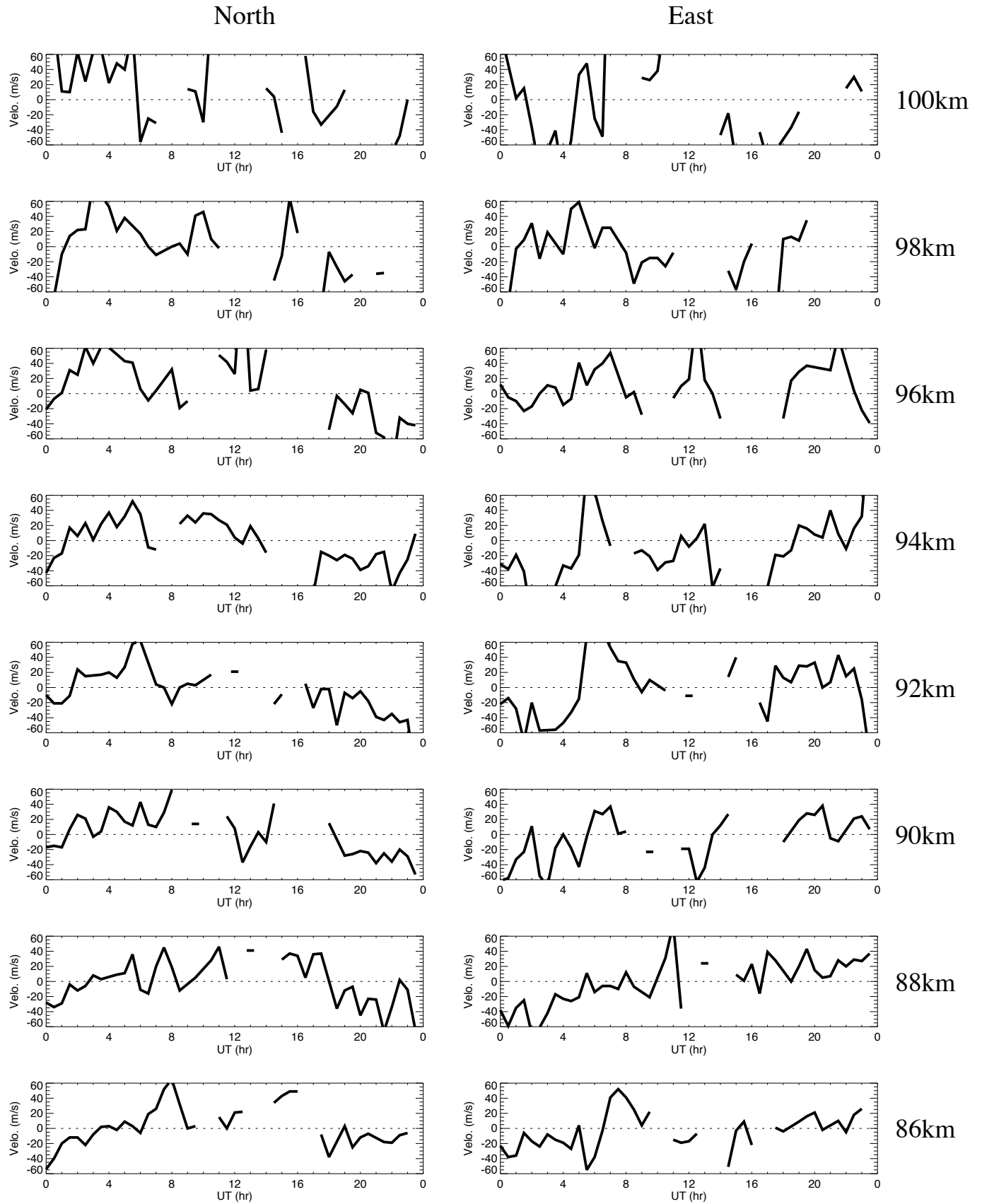


78km



76km

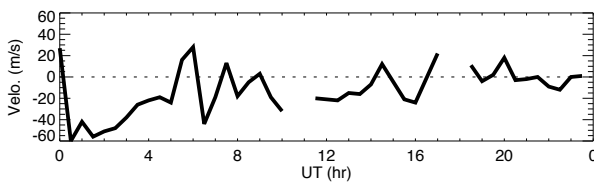
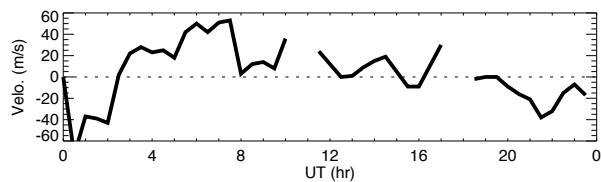
Wind data obtained by meteor radar at Bjoernar on May 17, 2011



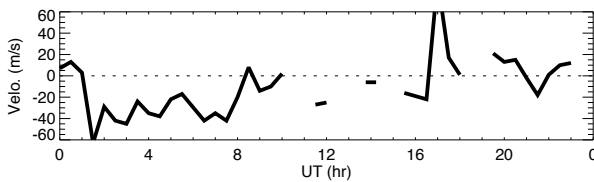
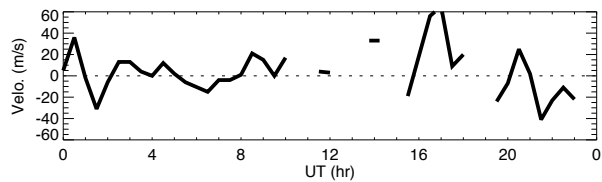
Wind data obtained by meteor radar at Bjoernar on May 17, 2011

North

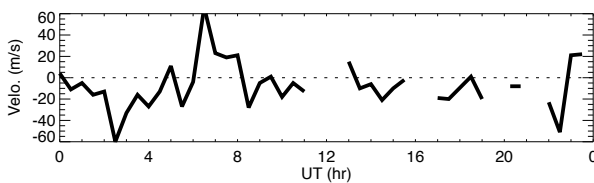
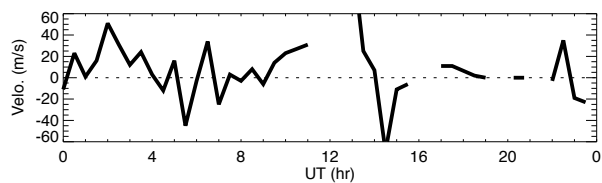
East



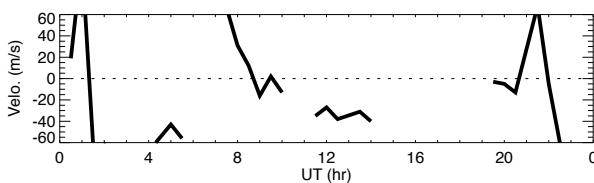
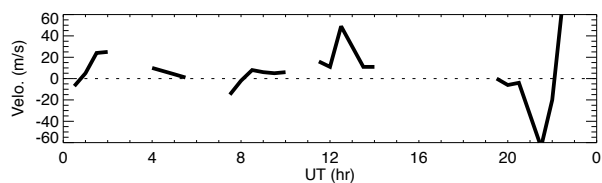
84km



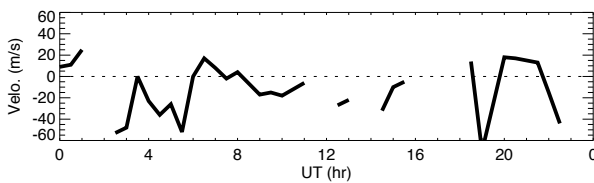
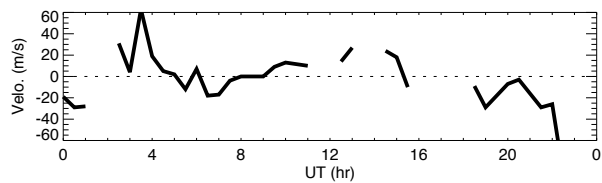
82km



80km

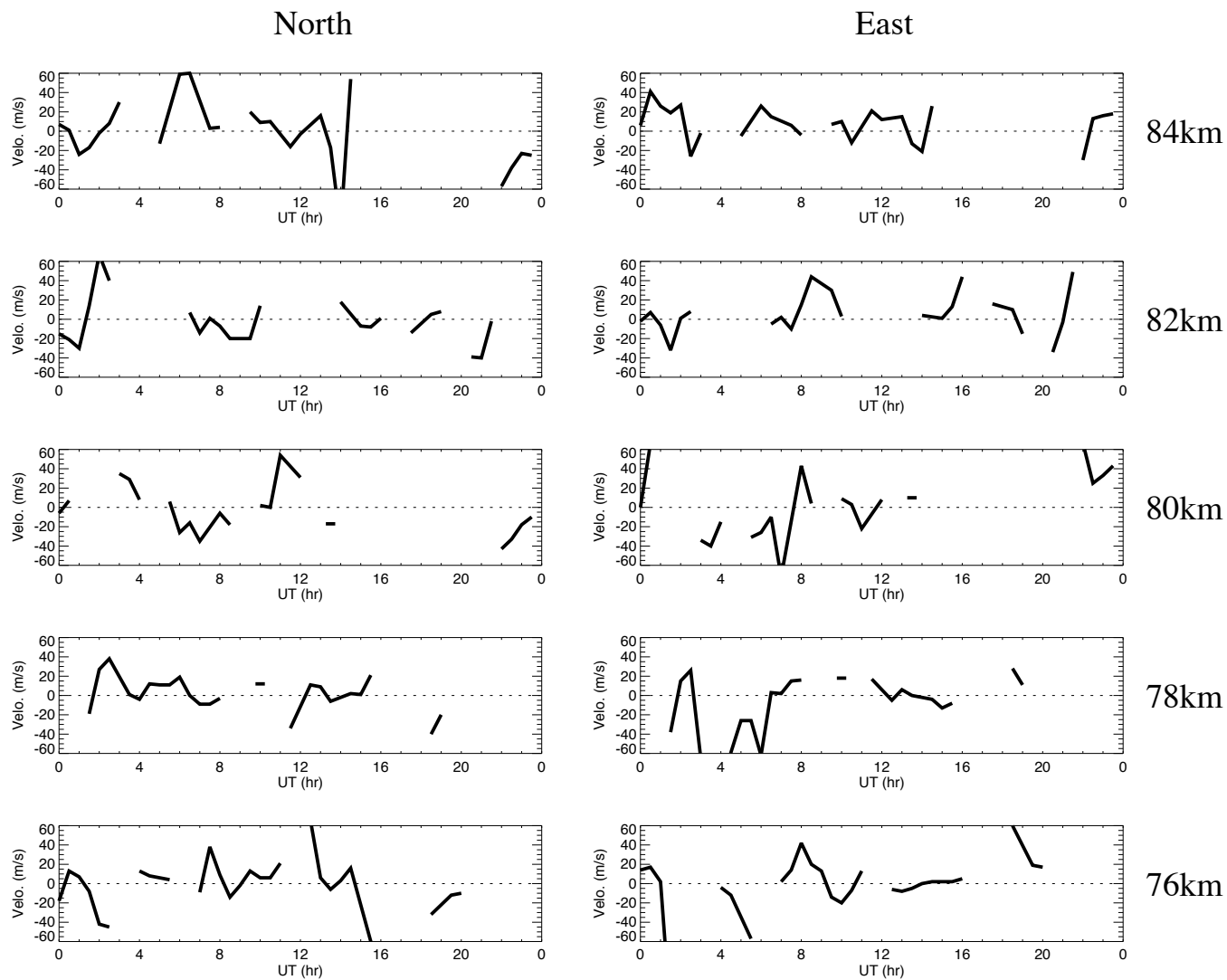


78km

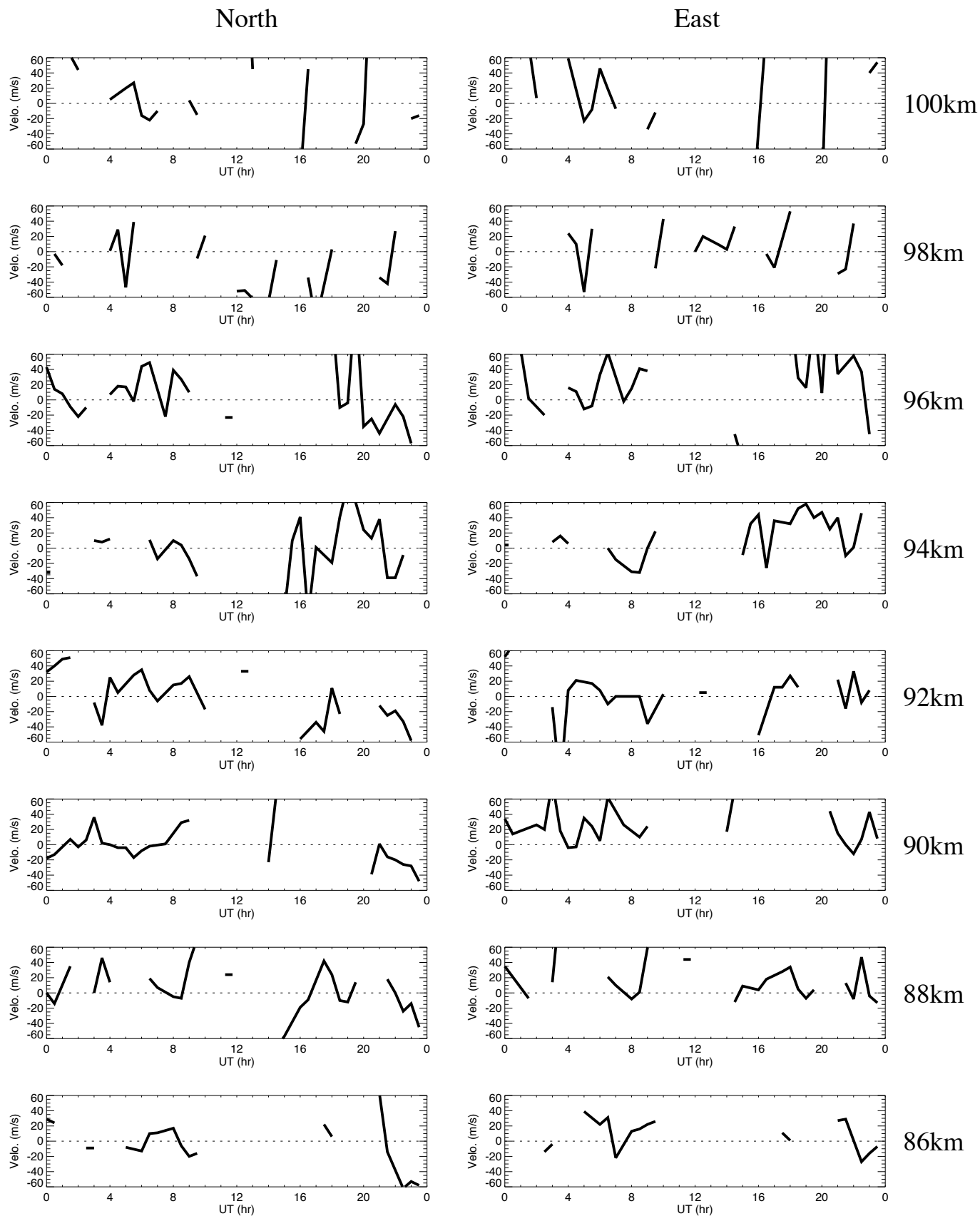


76km

Wind data obtained by meteor radar at Bjoernar on May 18, 2011



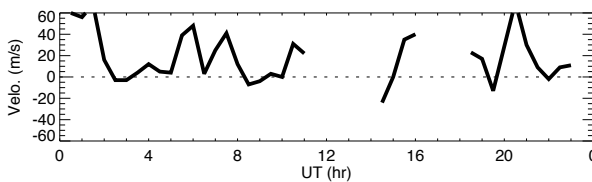
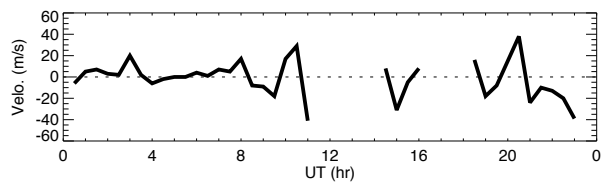
Wind data obtained by meteor radar at Bjoernar on May 19, 2011



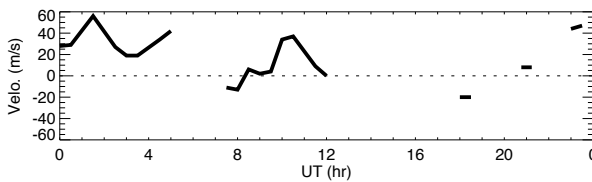
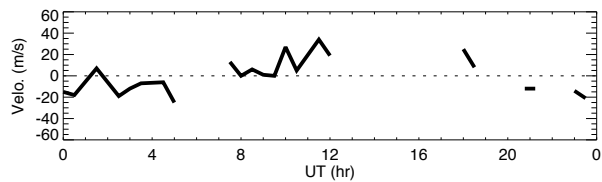
Wind data obtained by meteor radar at Bjoernar on May 19, 2011

North

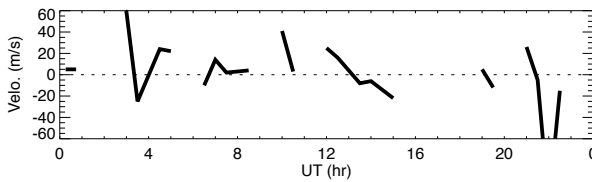
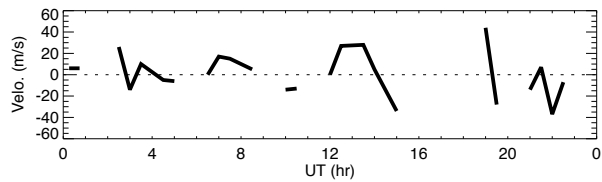
East



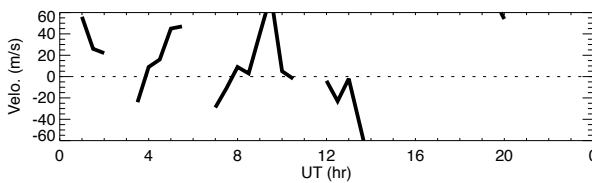
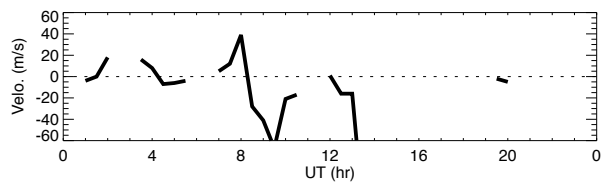
84km



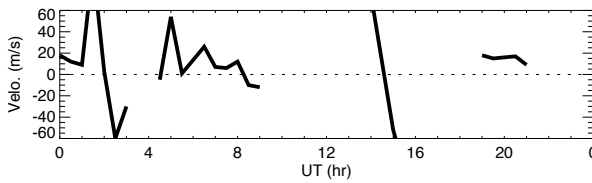
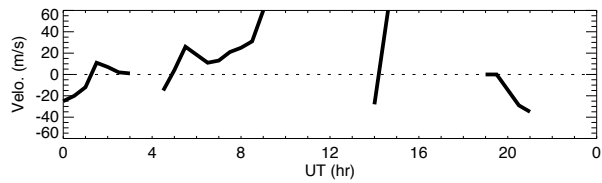
82km



80km

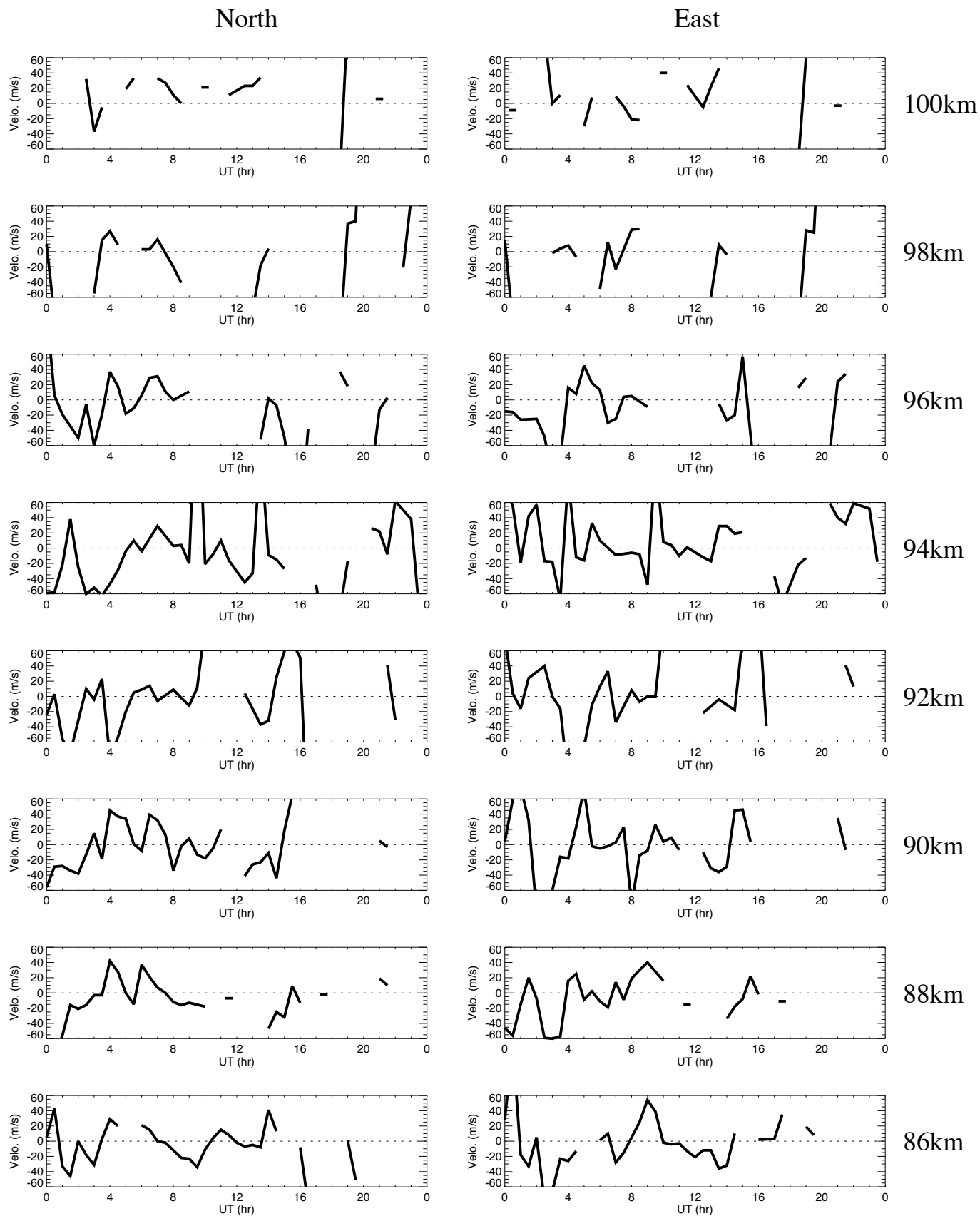


78km



76km

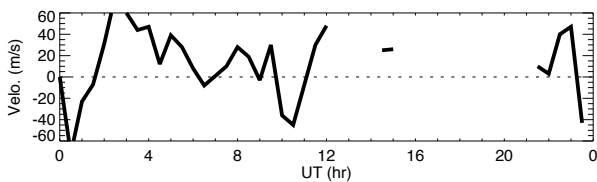
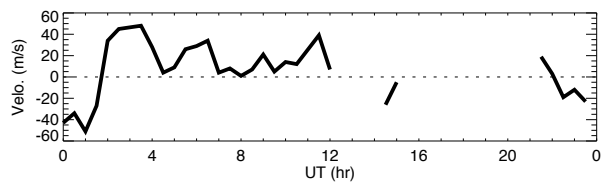
Wind data obtained by meteor radar at Bjoernar on May 20, 2011



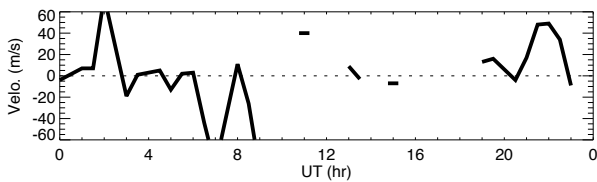
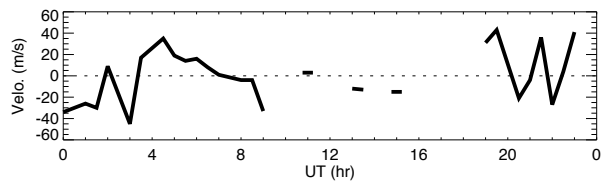
Wind data obtained by meteor radar at Bjoernar on May 20, 2011

North

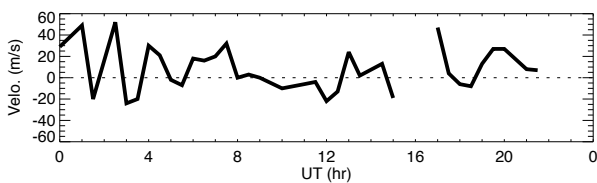
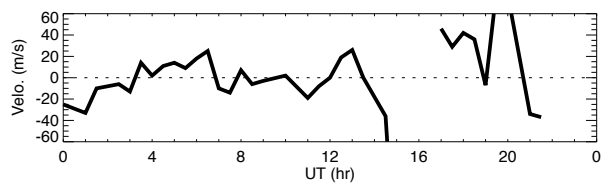
East



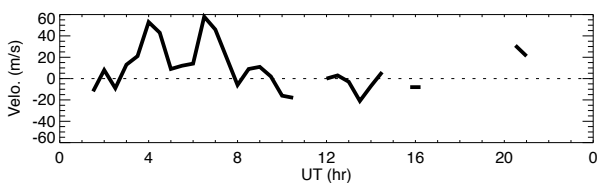
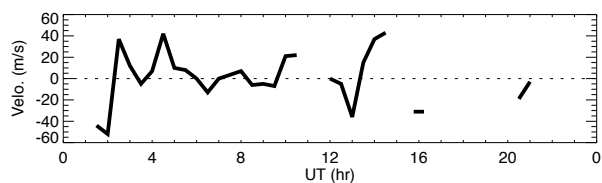
84km



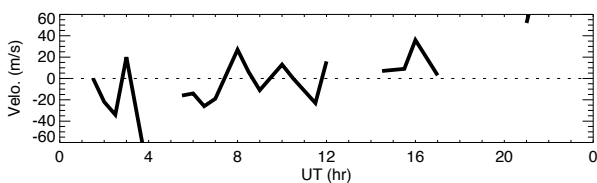
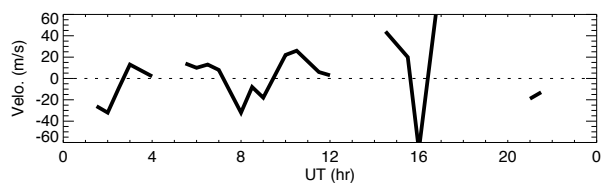
82km



80km

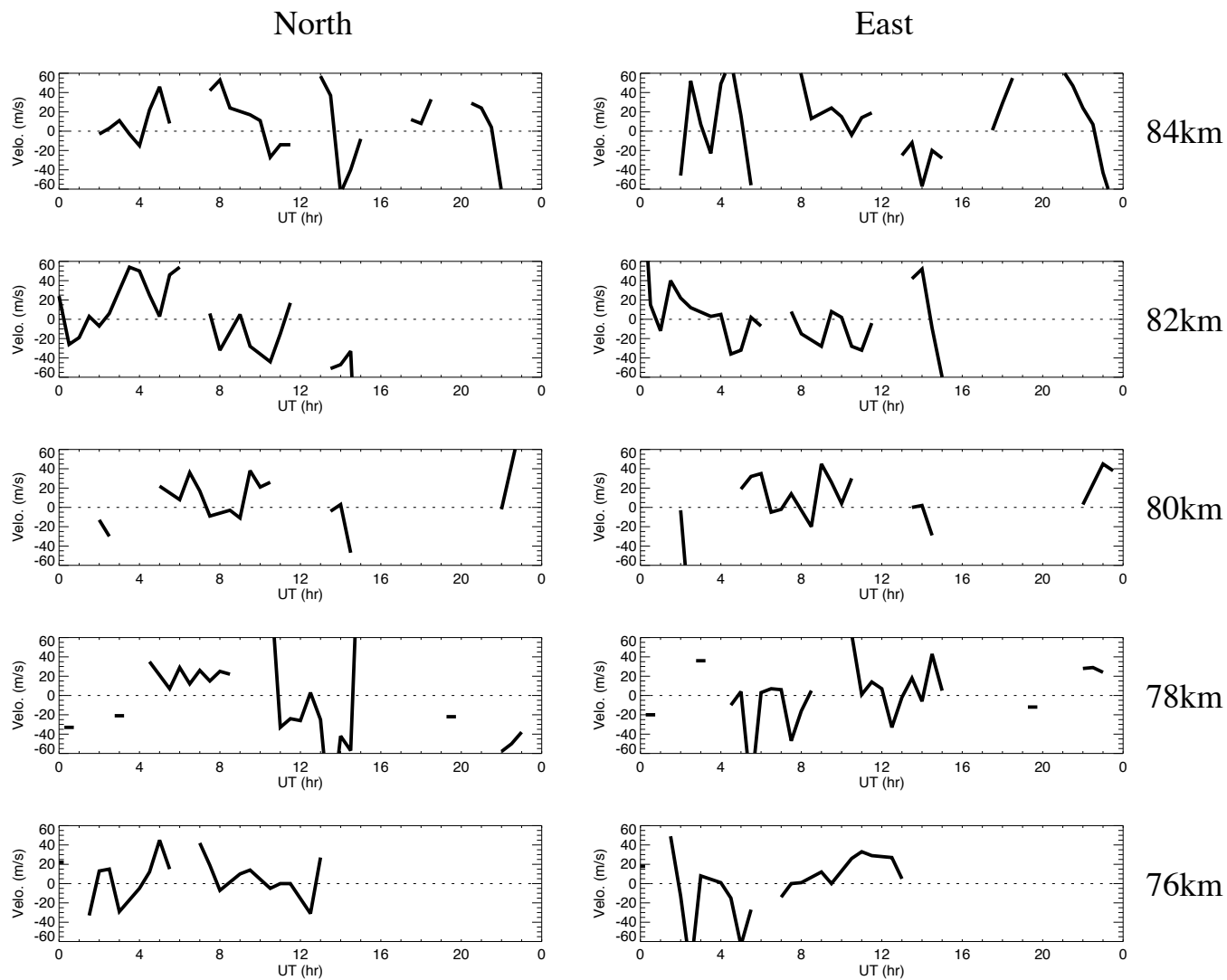


78km

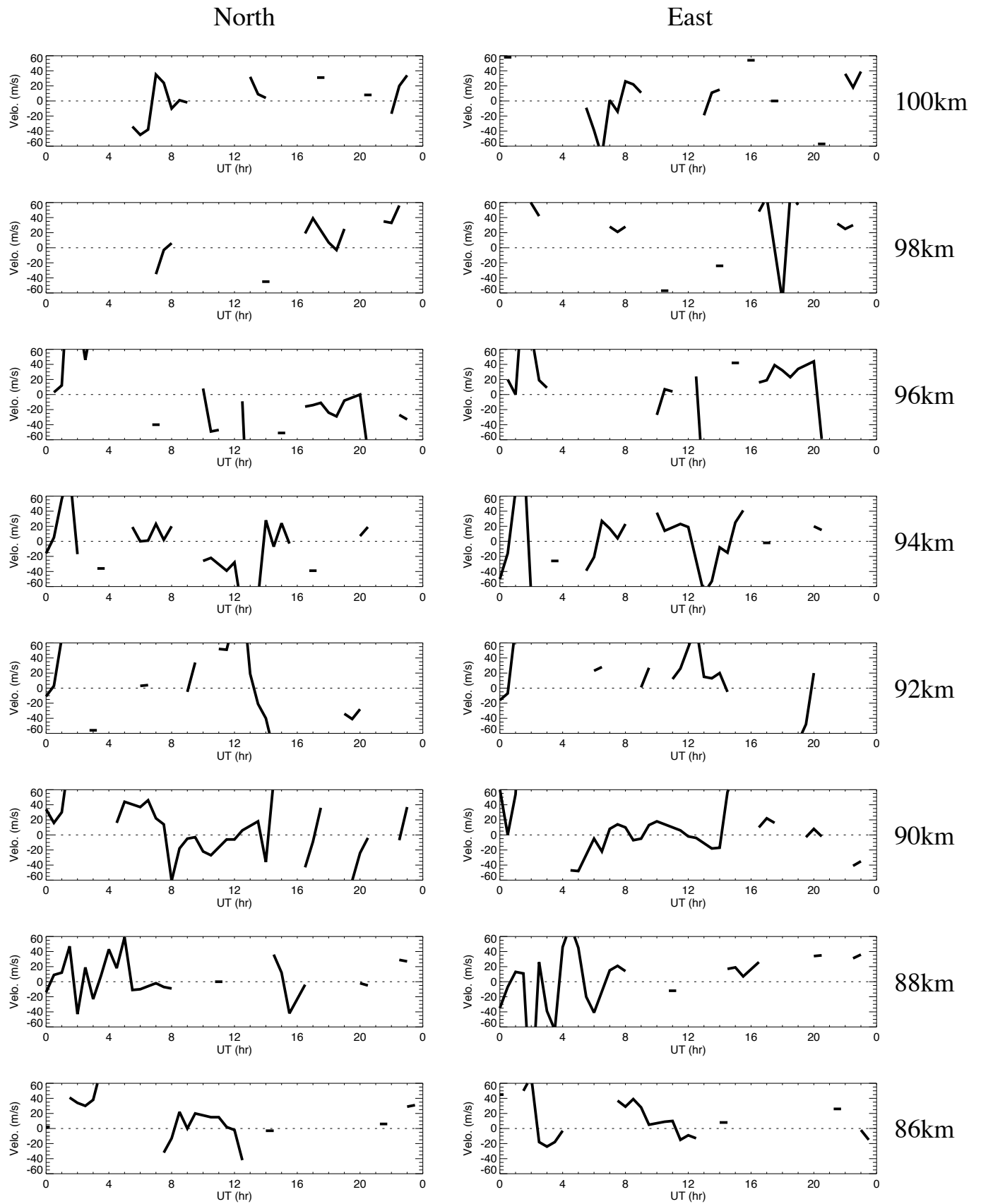


76km

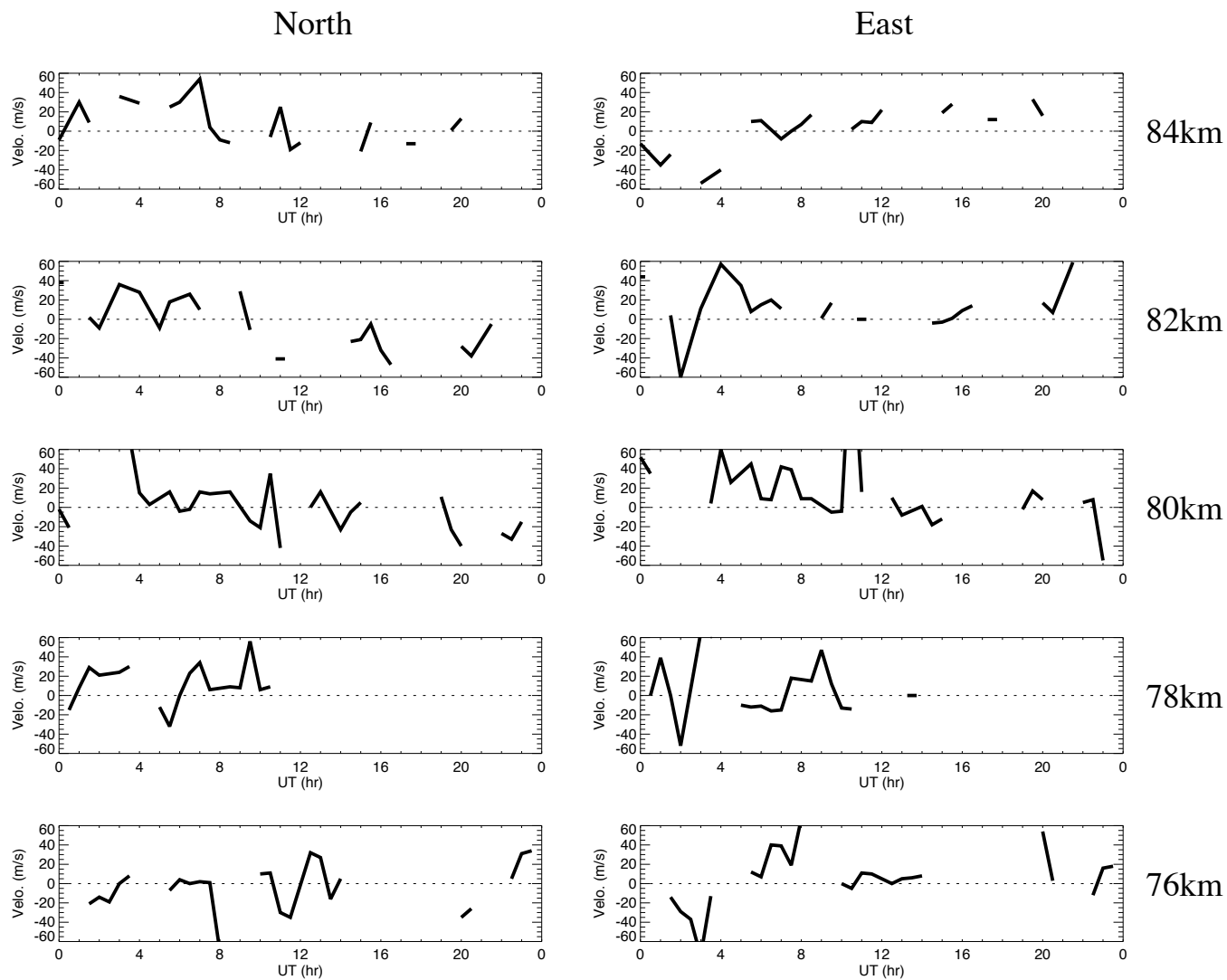
Wind data obtained by meteor radar at Bjoernar on May 21, 2011



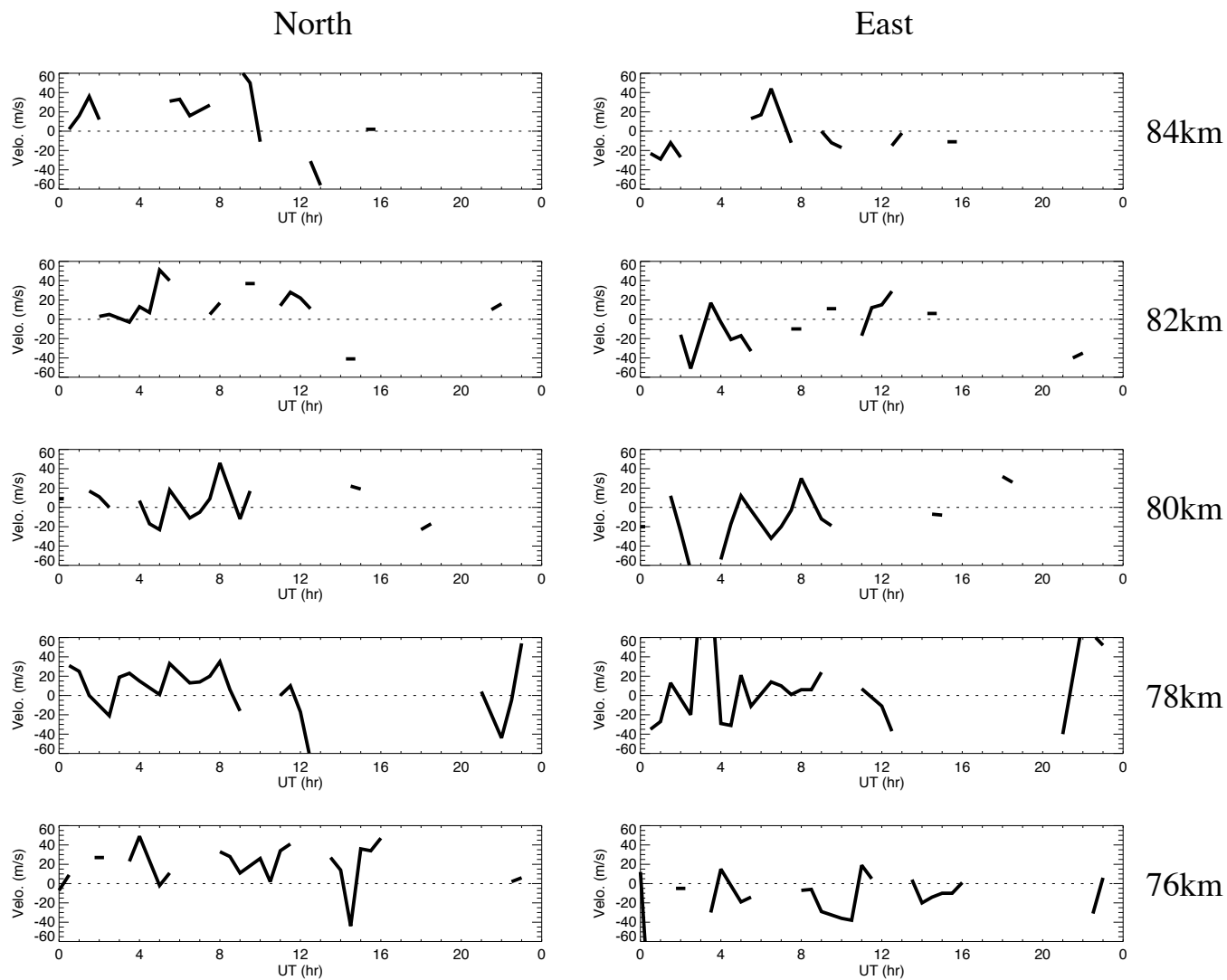
Wind data obtained by meteor radar at Bjoernar on May 22, 2011



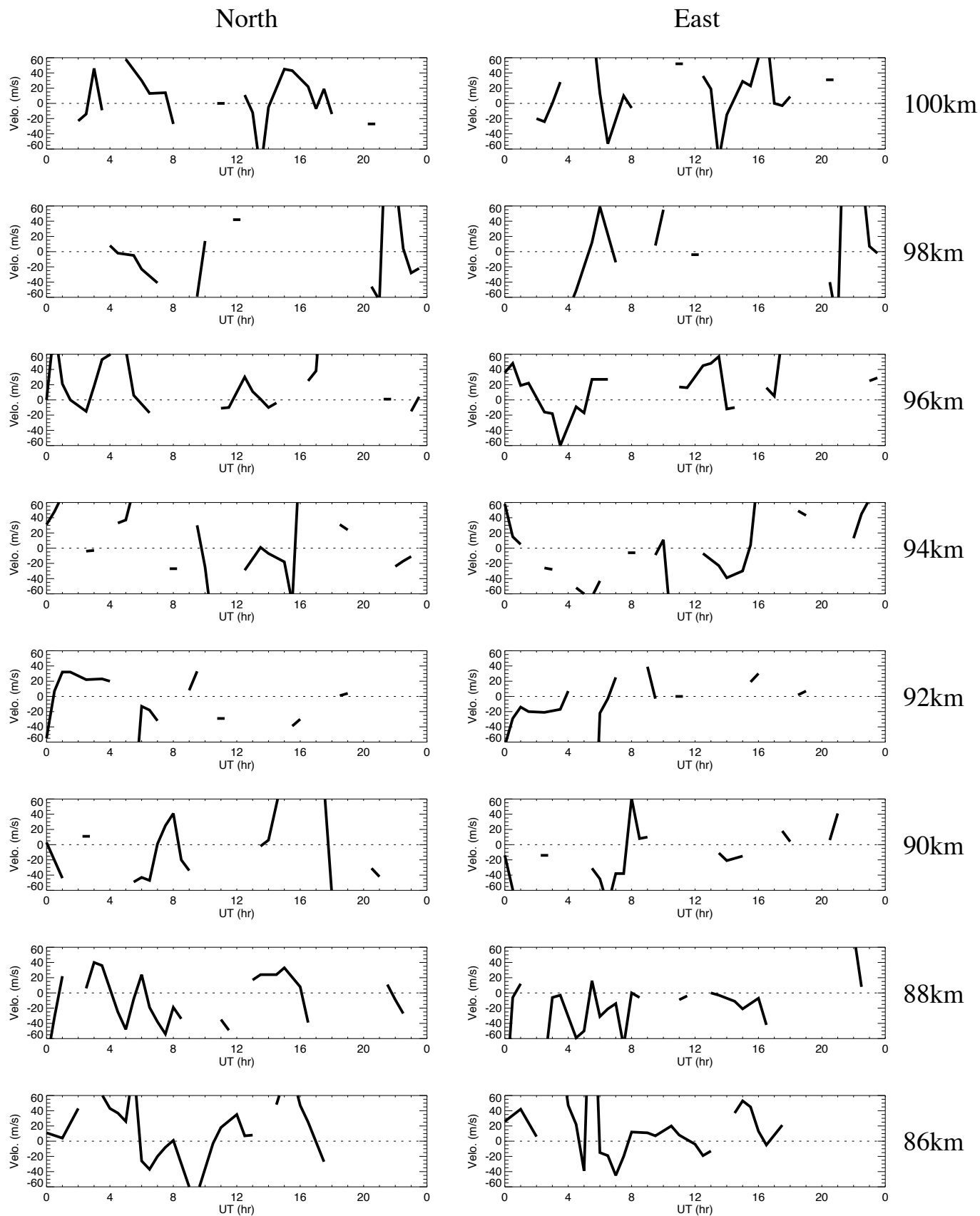
Wind data obtained by meteor radar at Bjoernar on May 22, 2011



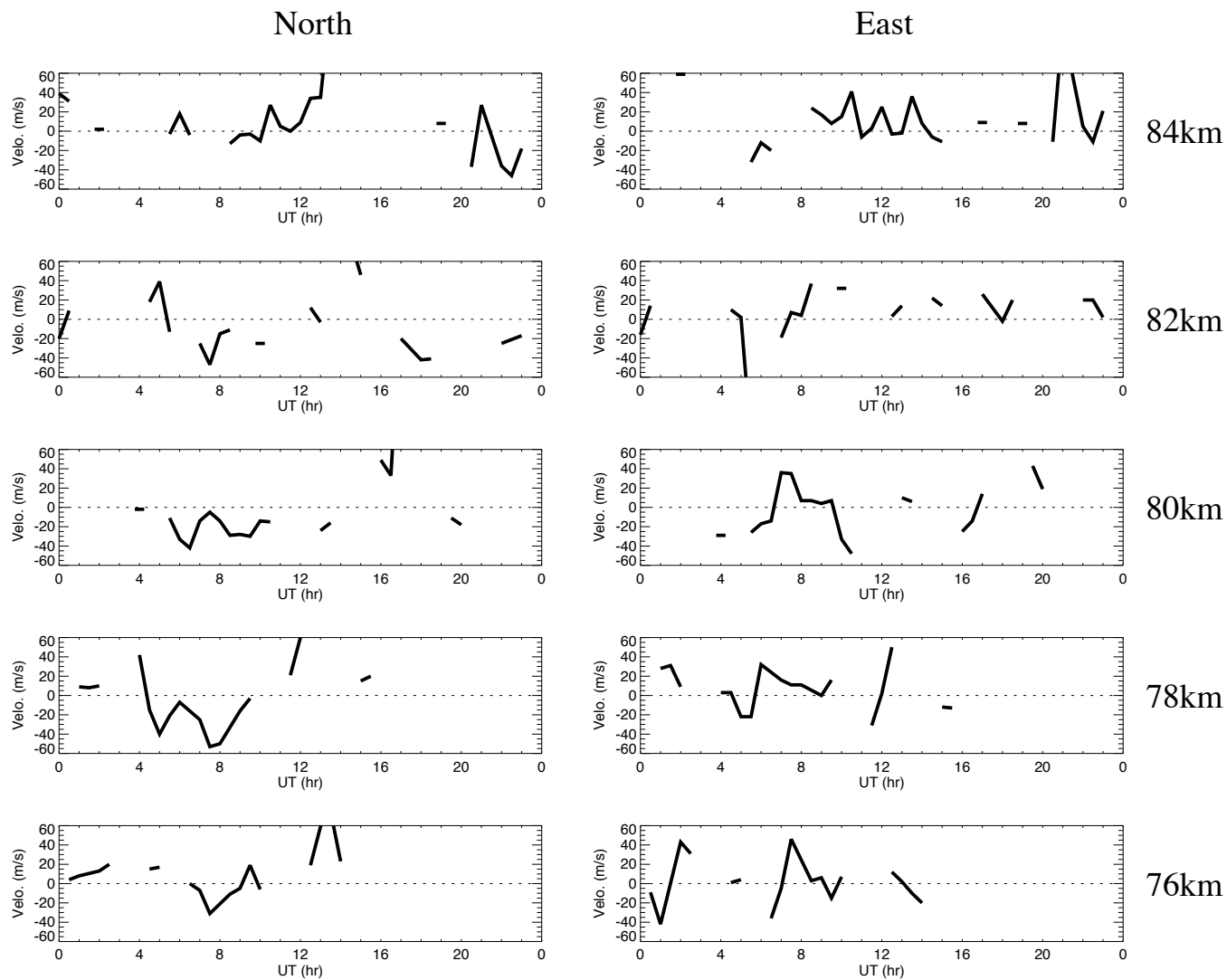
Wind data obtained by meteor radar at Bjoernar on May 23, 2011



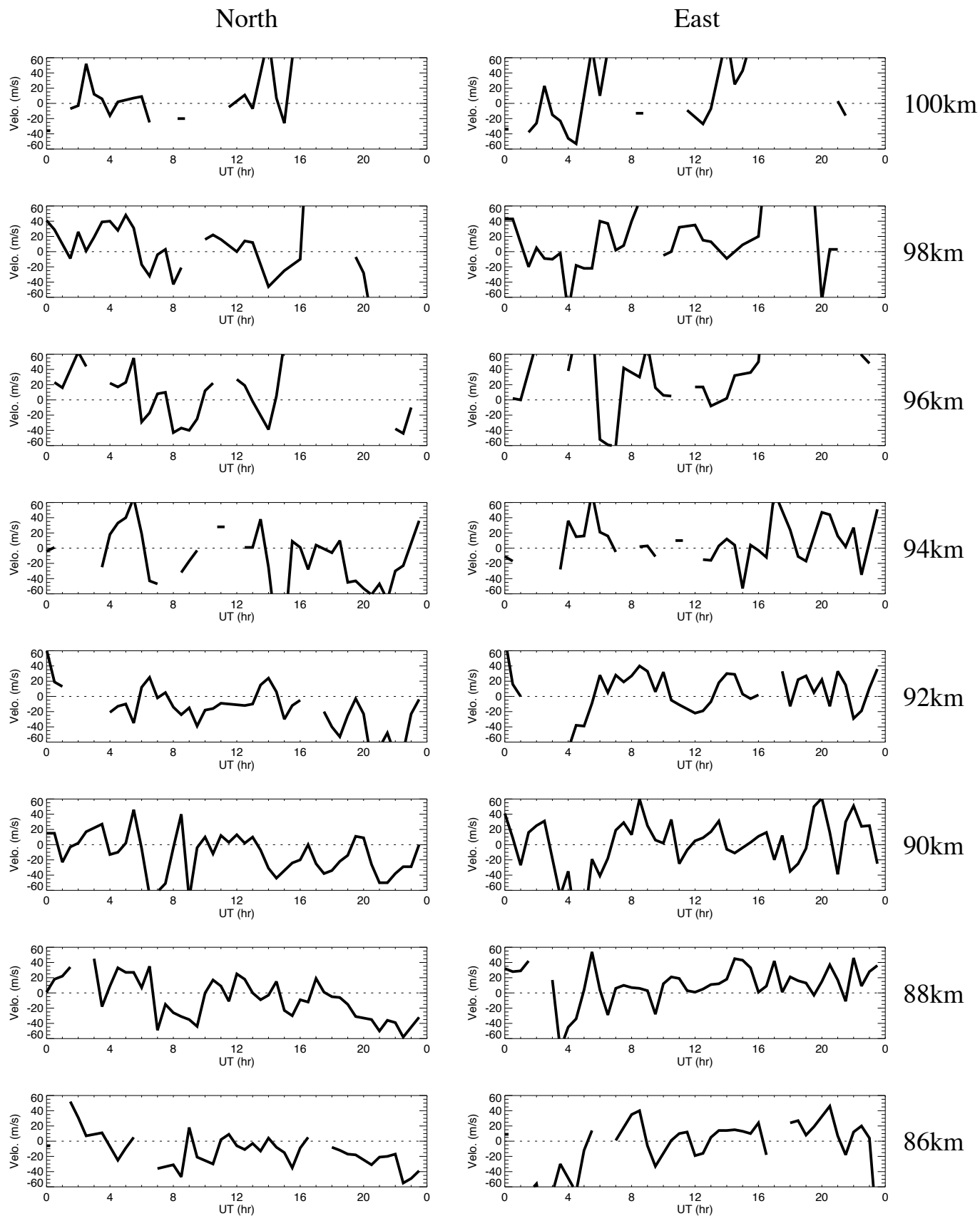
Wind data obtained by meteor radar at Bjoernar on May 24, 2011



Wind data obtained by meteor radar at Bjoernar on May 24, 2011



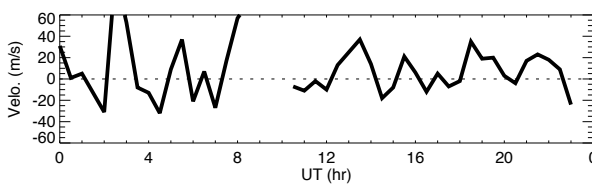
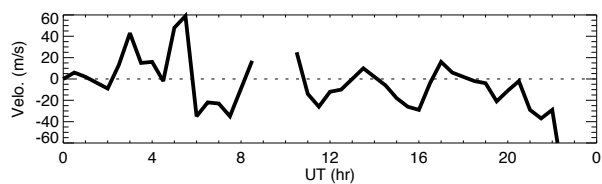
Wind data obtained by meteor radar at Bjoernar on May 25, 2011



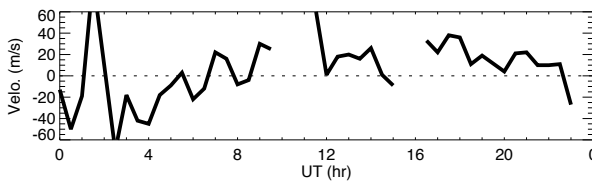
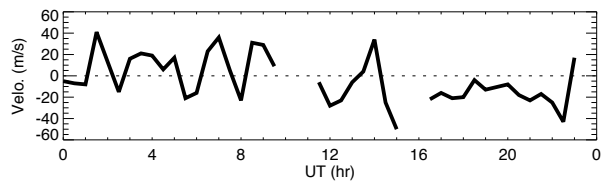
Wind data obtained by meteor radar at Bjoernar on May 25, 2011

North

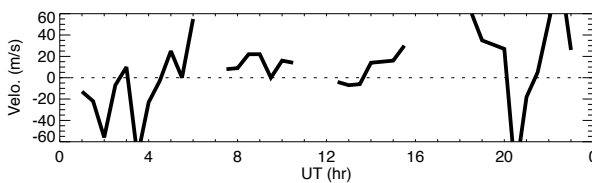
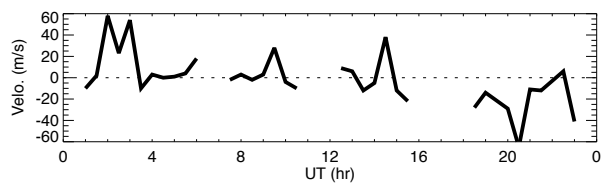
East



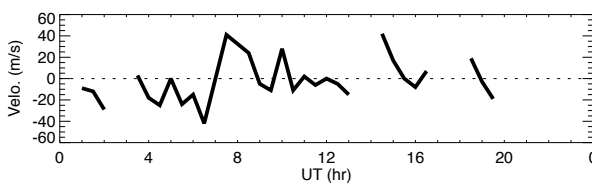
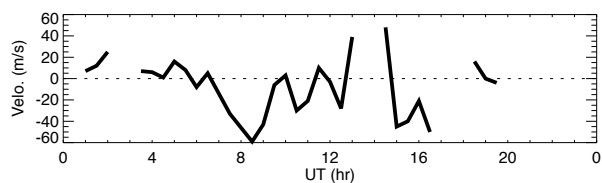
84km



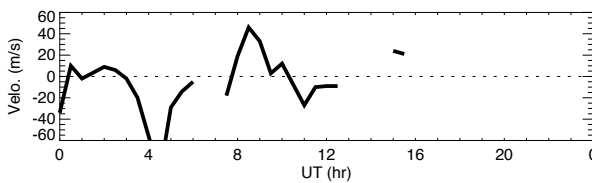
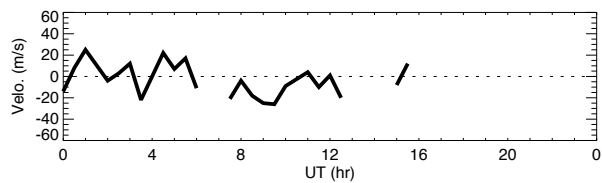
82km



80km

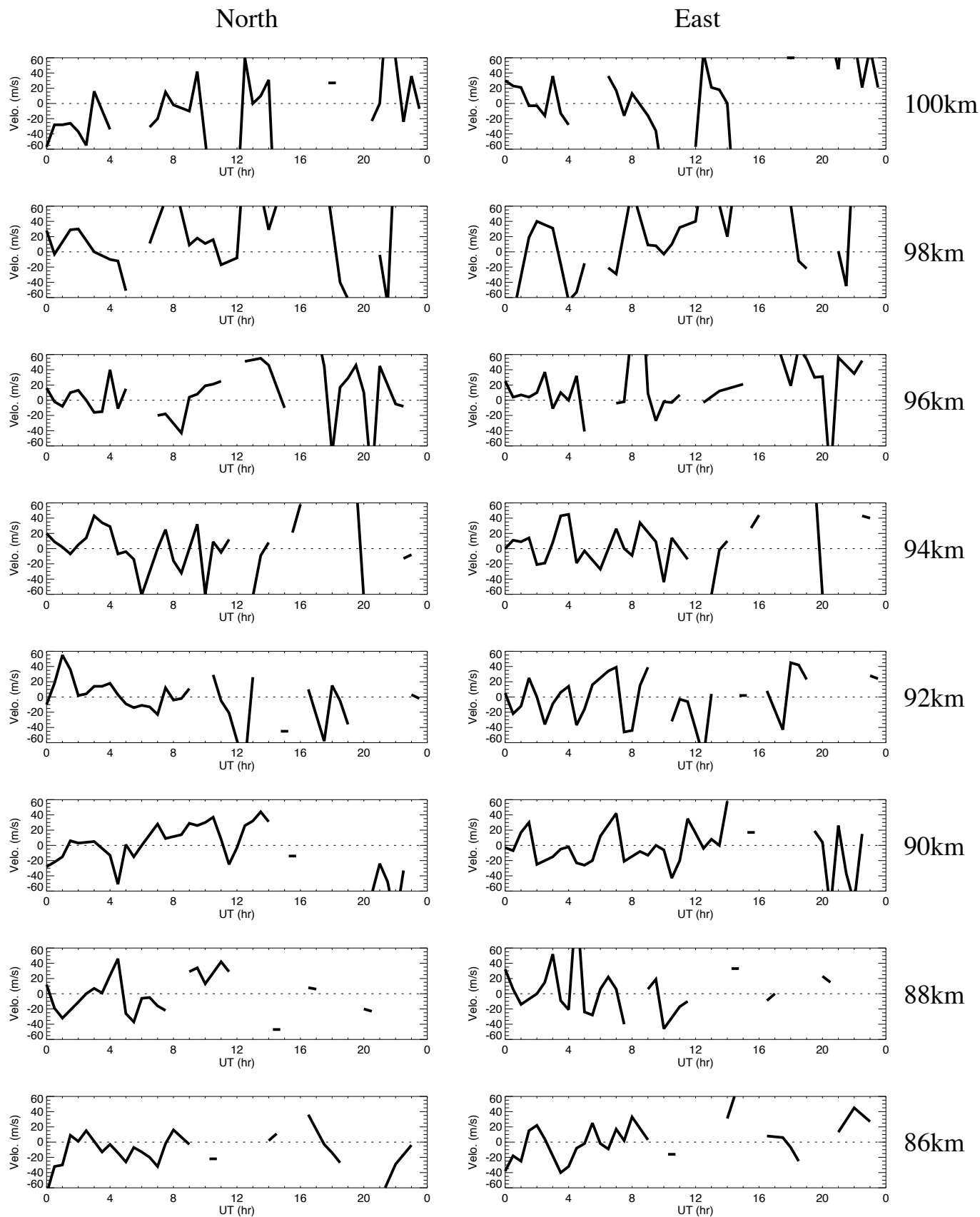


78km

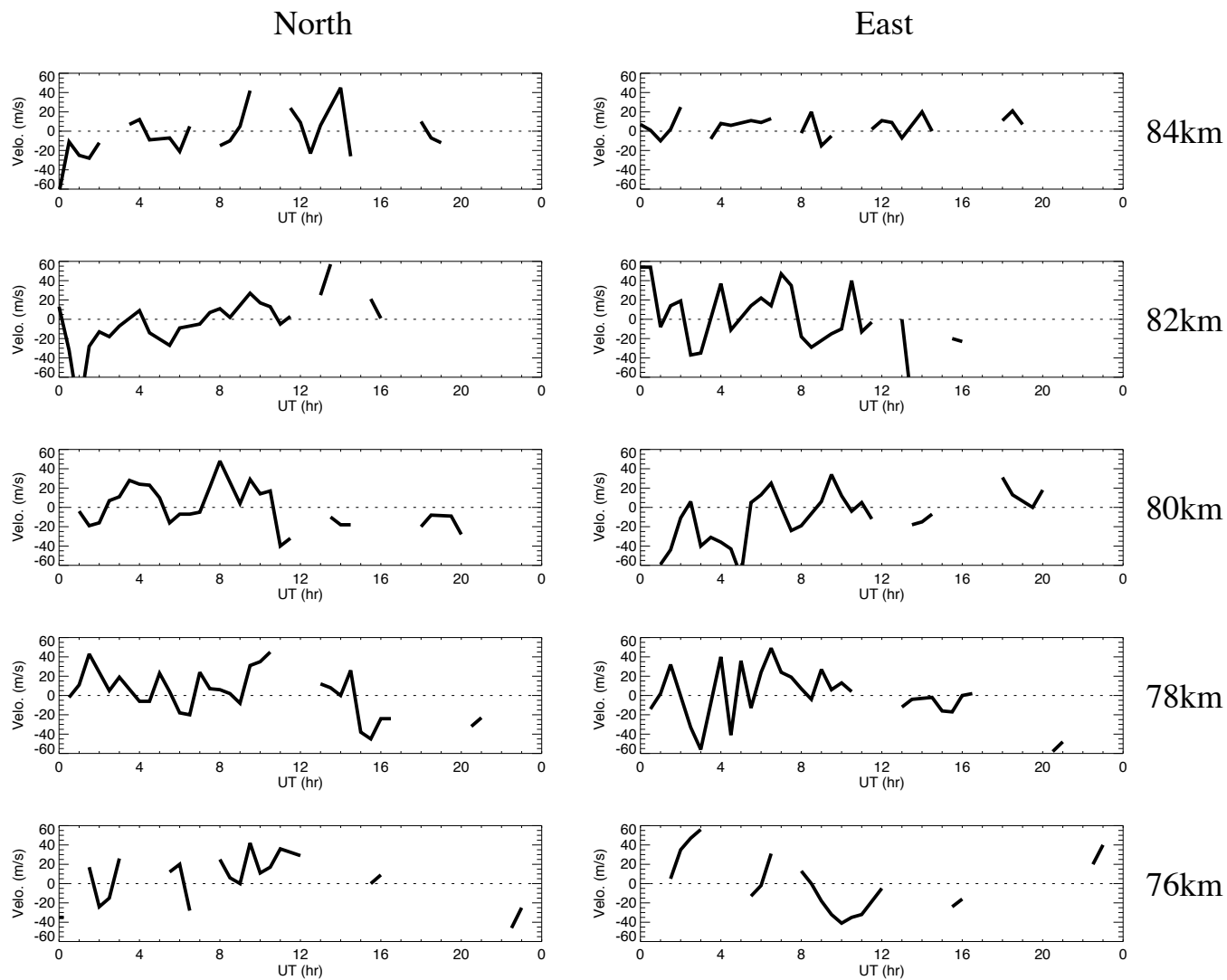


76km

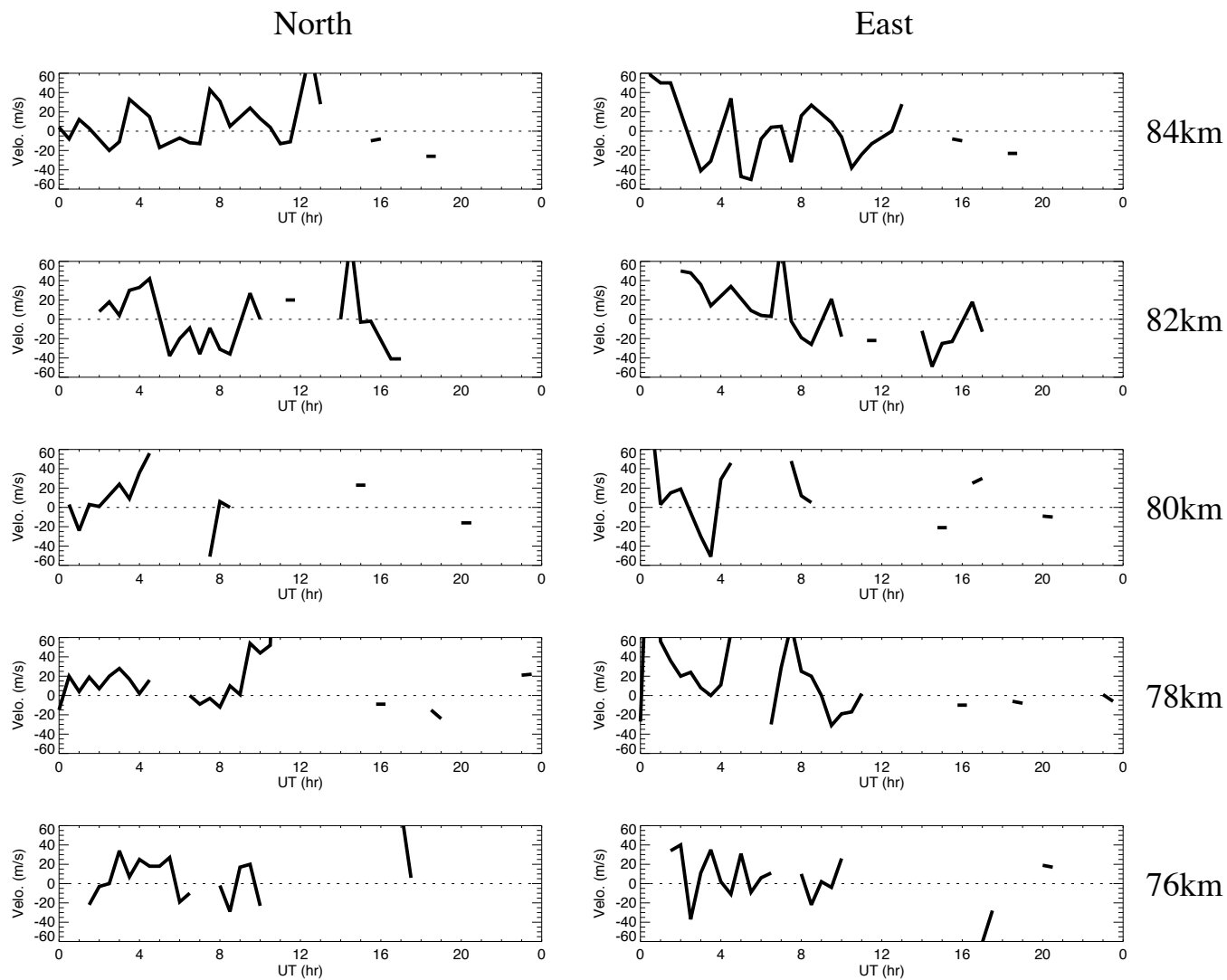
Wind data obtained by meteor radar at Bjoernar on May 26, 2011



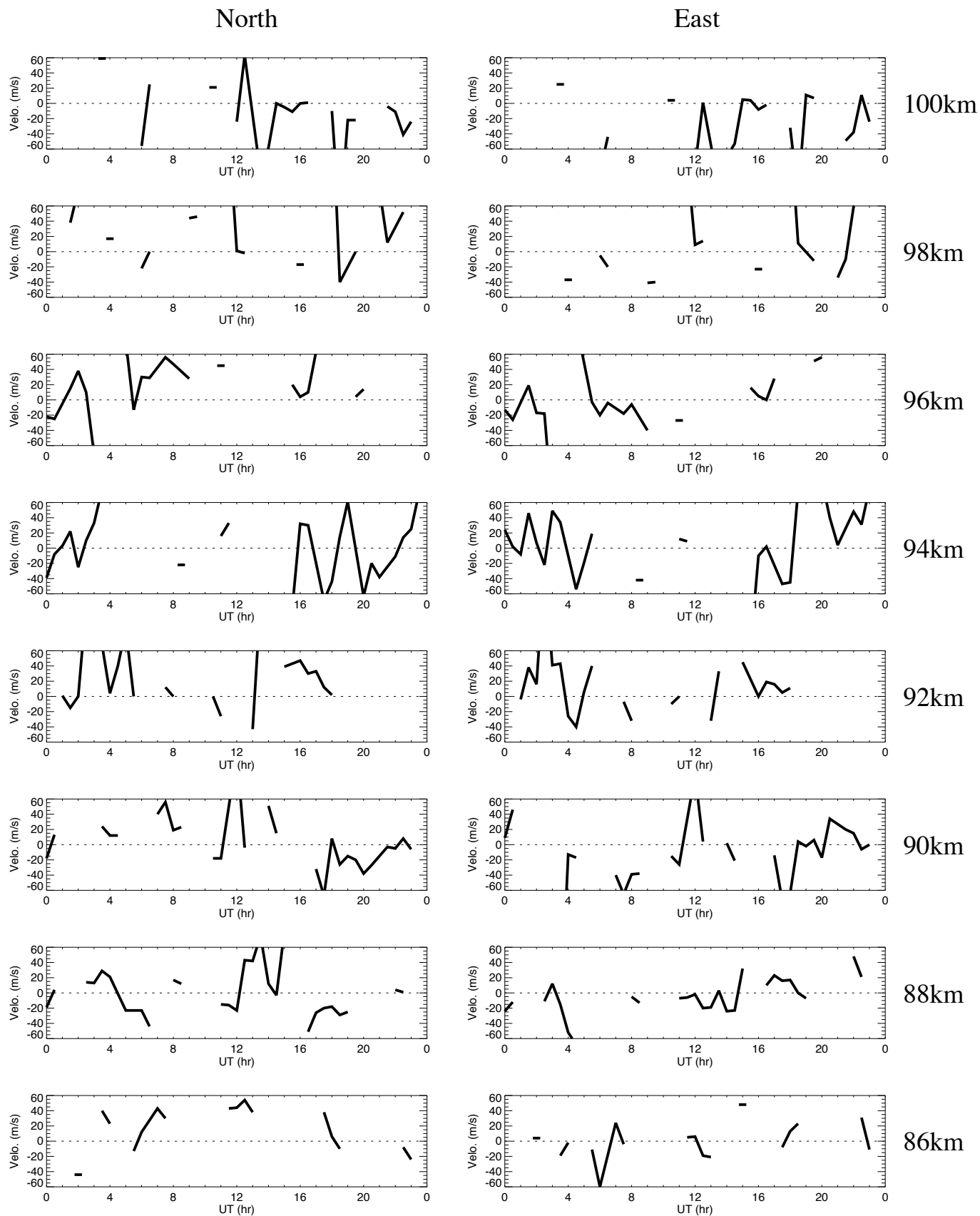
Wind data obtained by meteor radar at Bjoernar on May 26, 2011



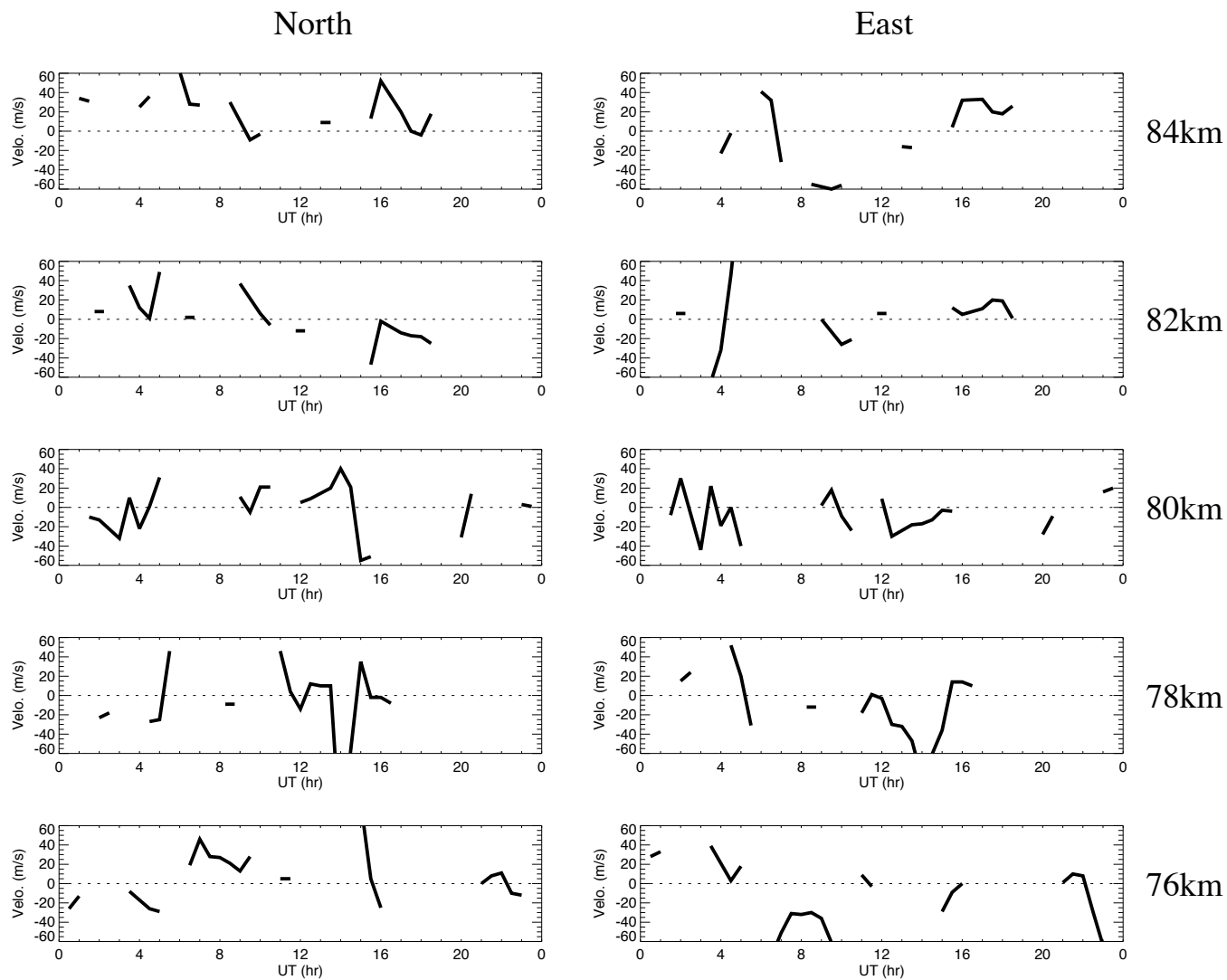
Wind data obtained by meteor radar at Bjoernar on May 27, 2011



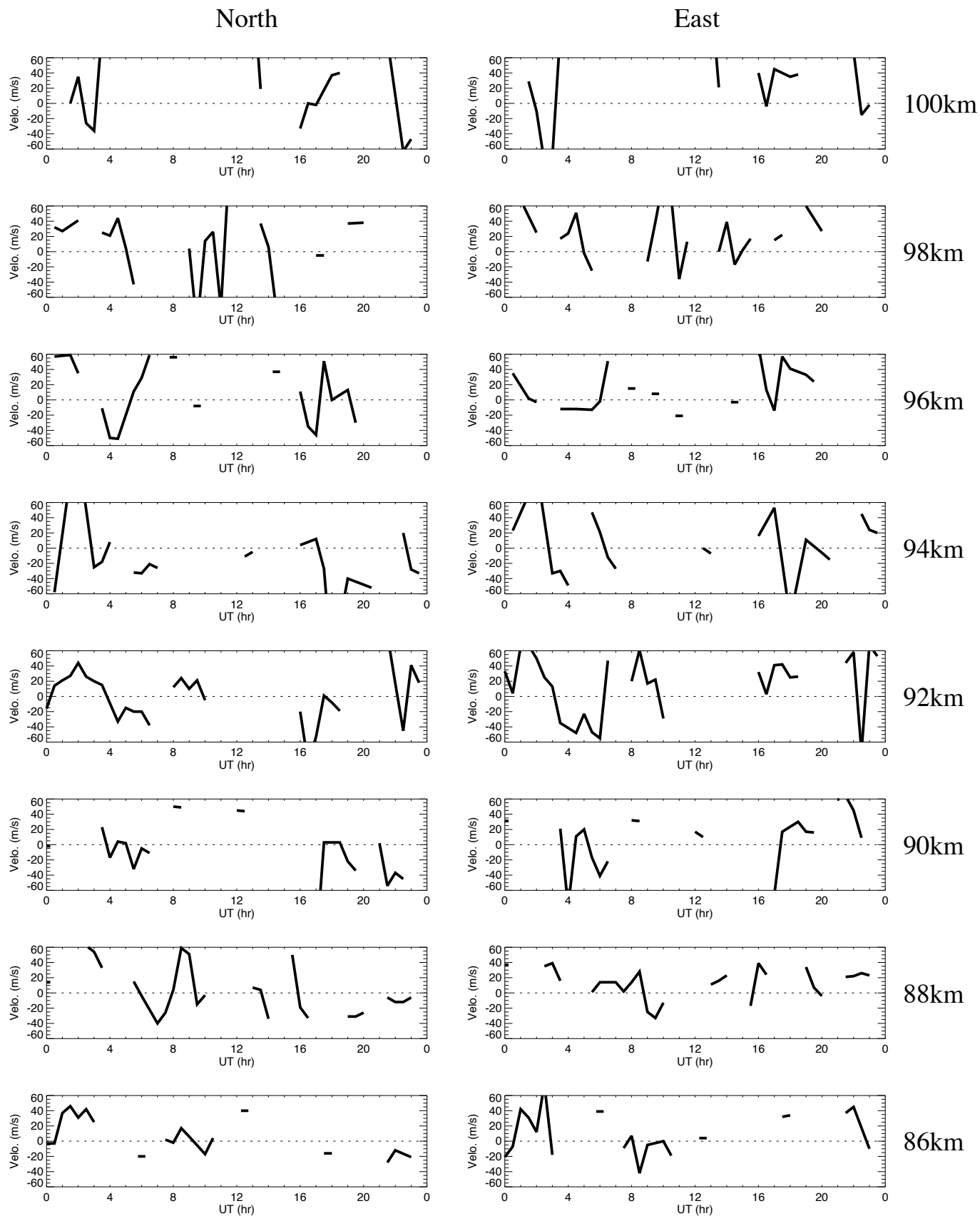
Wind data obtained by meteor radar at Bjoernar on May 28, 2011



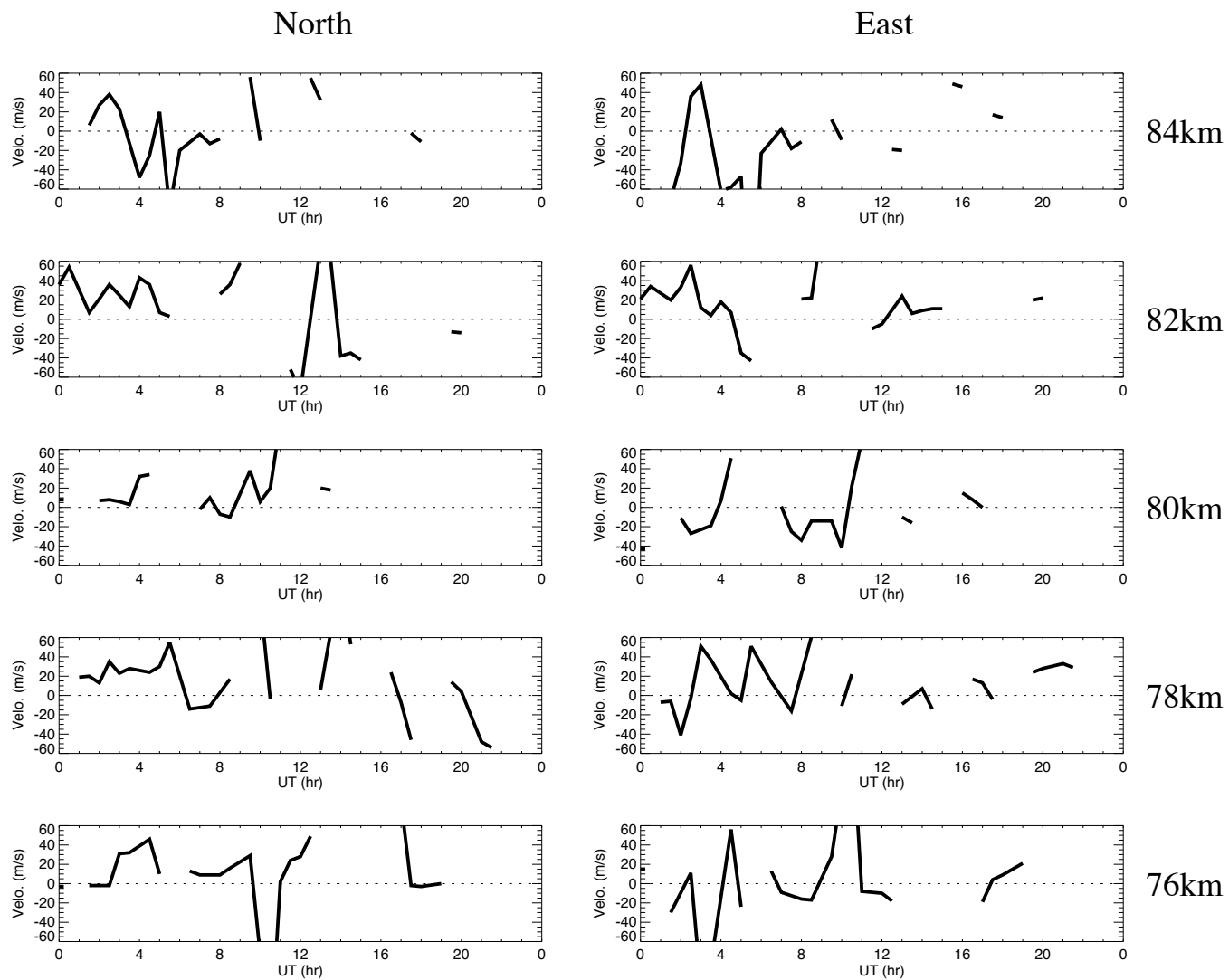
Wind data obtained by meteor radar at Bjoernar on May 28, 2011



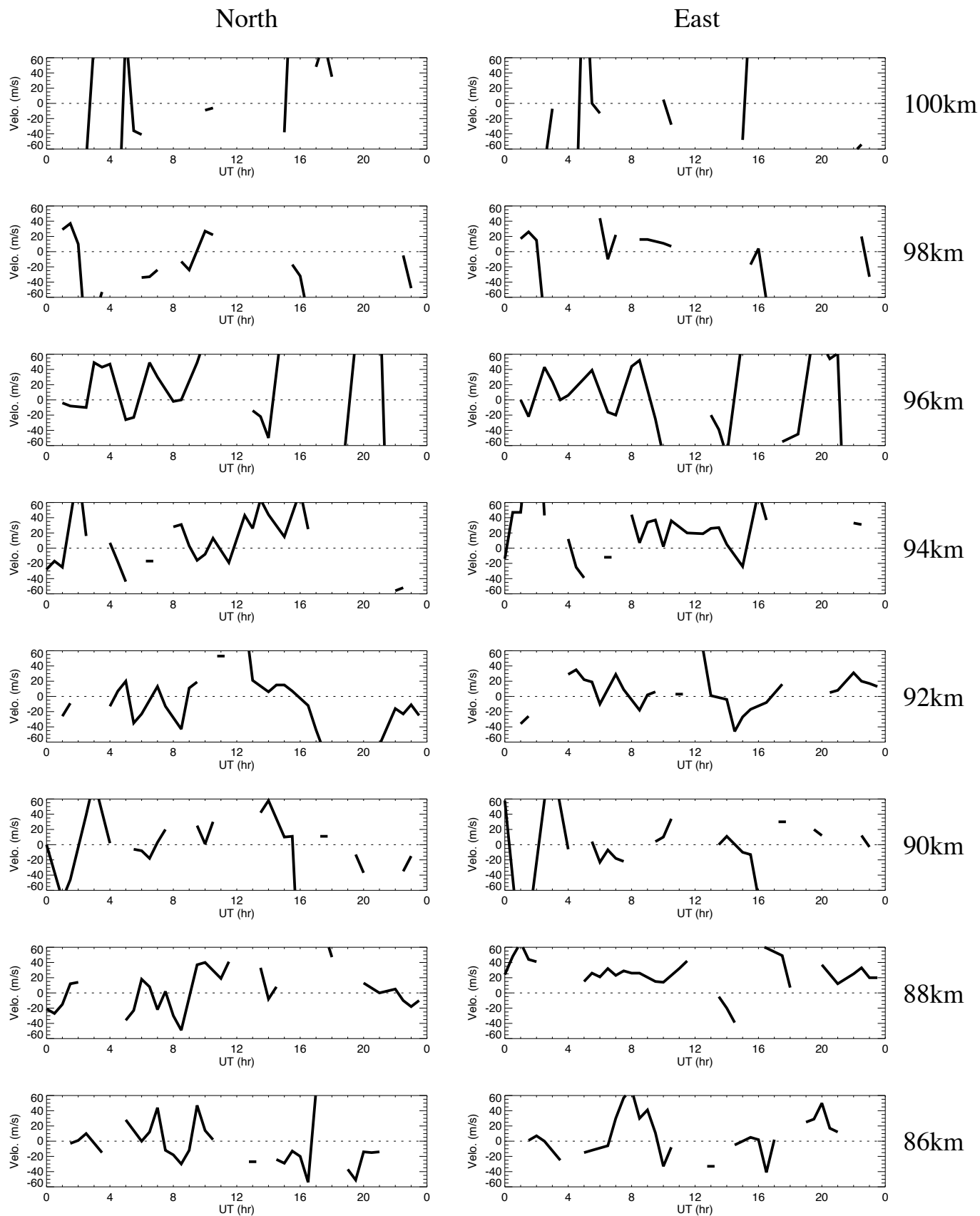
Wind data obtained by meteor radar at Bjoernar on May 29, 2011



Wind data obtained by meteor radar at Bjoernar on May 29, 2011



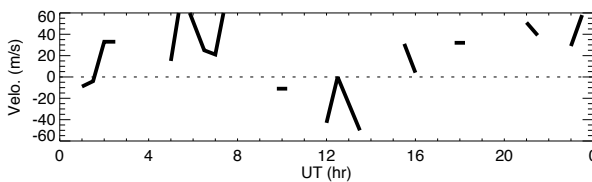
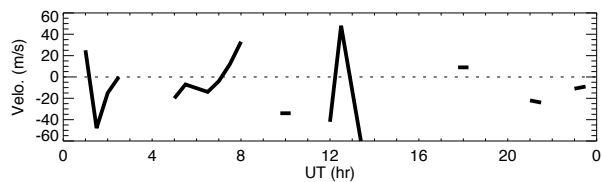
Wind data obtained by meteor radar at Bjoernar on May 30, 2011



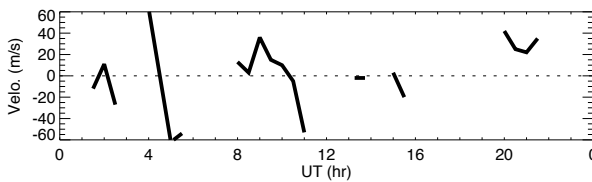
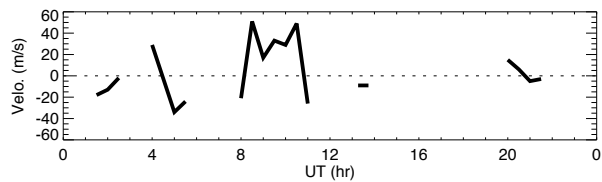
Wind data obtained by meteor radar at Bjoernar on May 30, 2011

North

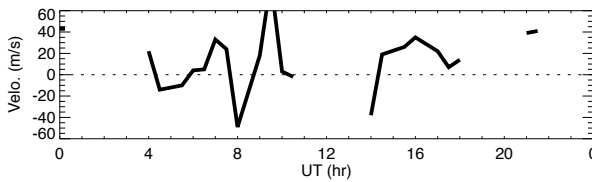
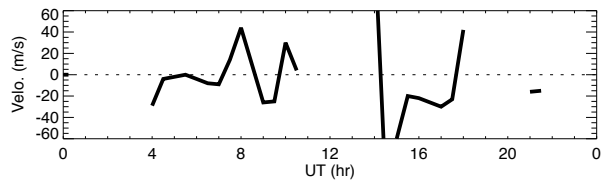
East



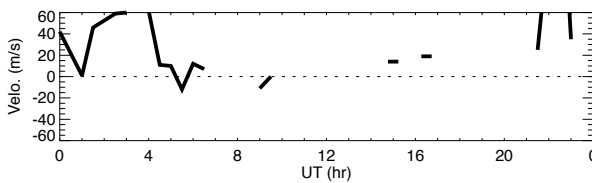
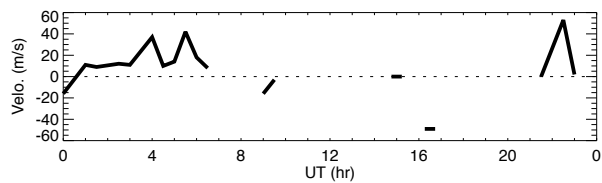
84km



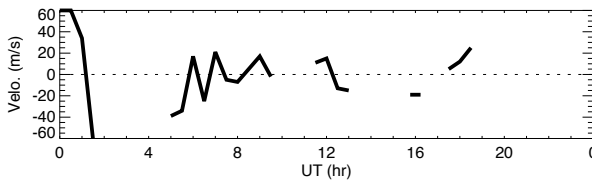
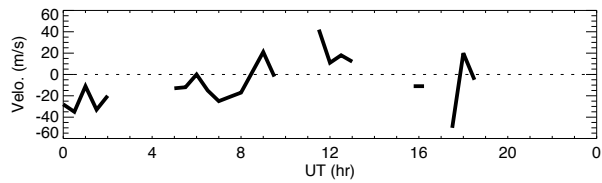
82km



80km



78km



76km

Wind data obtained by meteor radar at Bjoernar on May 31, 2011

