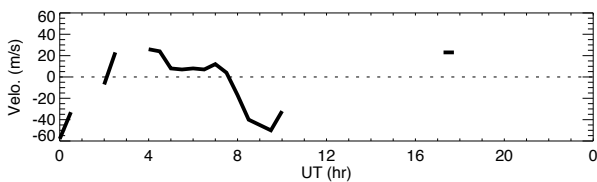
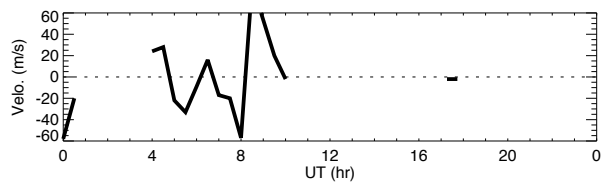


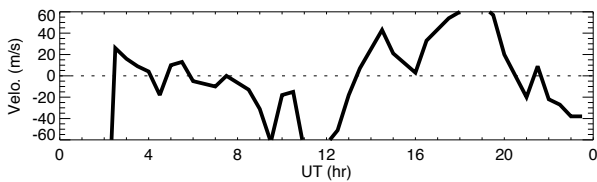
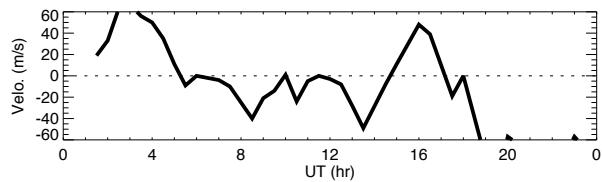
# Wind data obtained by meteor radar at Bjoernar on April 1, 2012

## North

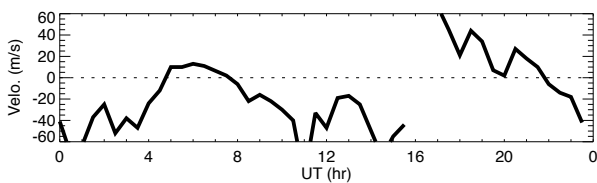
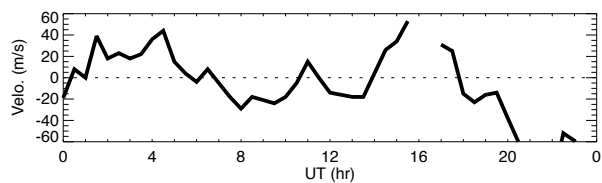
## East



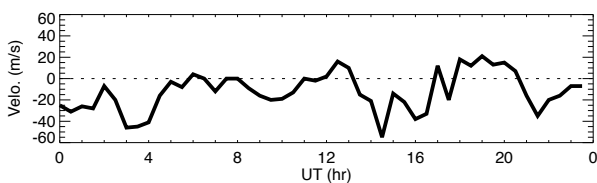
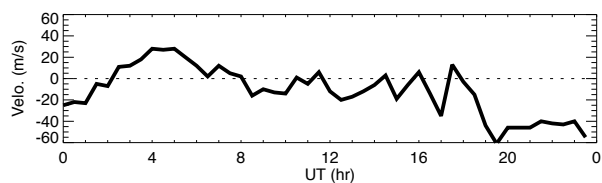
100km



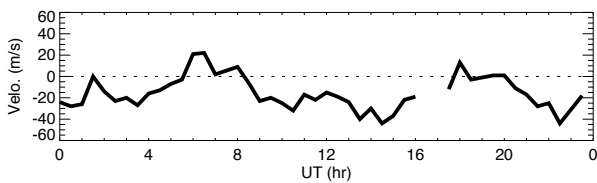
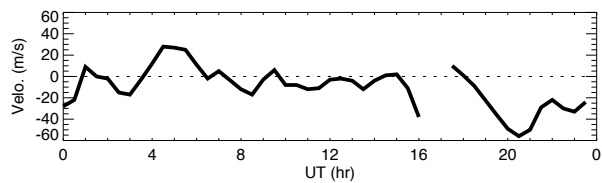
98km



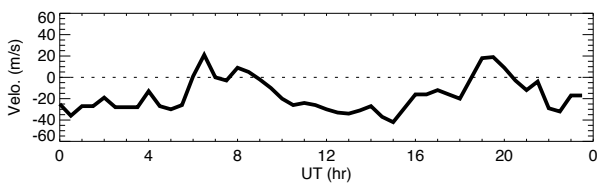
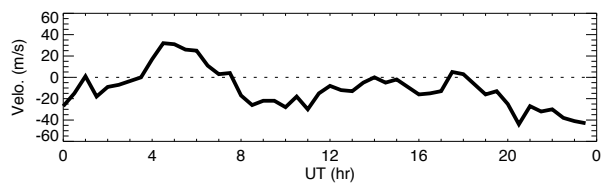
96km



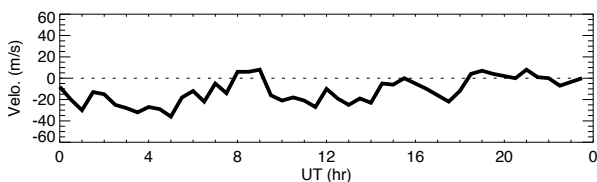
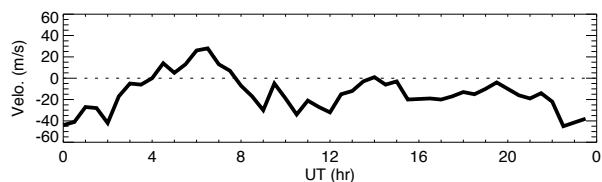
94km



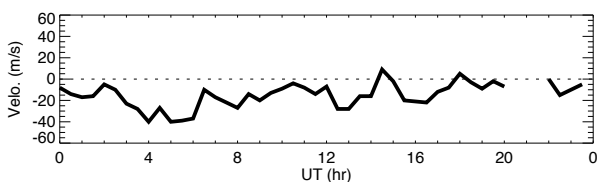
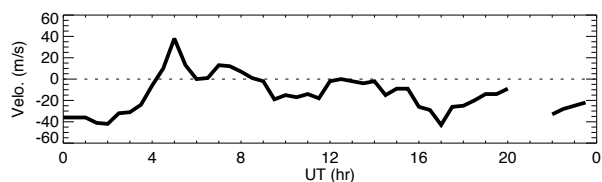
92km



90km



88km

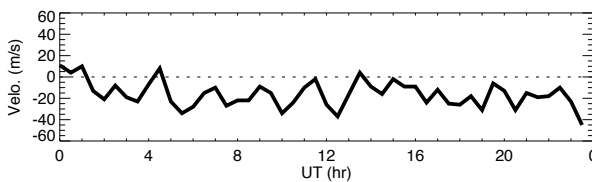
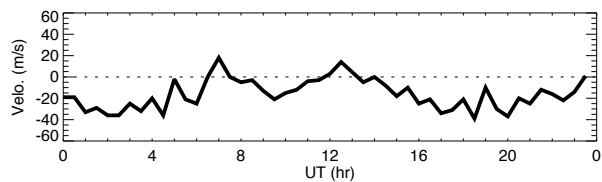


86km

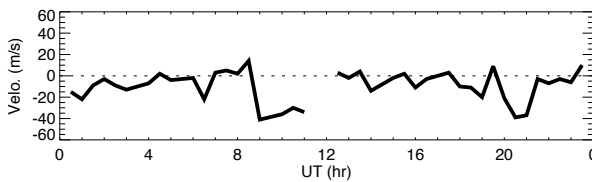
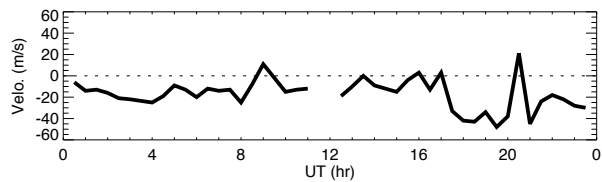
# Wind data obtained by meteor radar at Bjoernar on April 1, 2012

## North

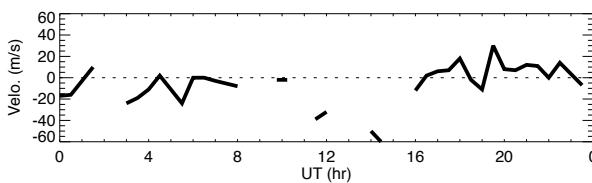
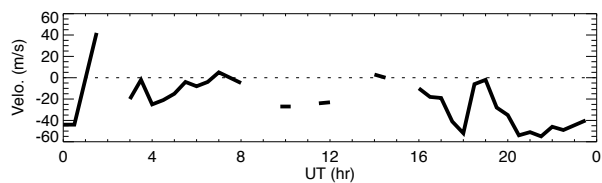
## East



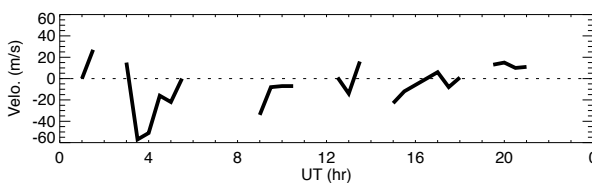
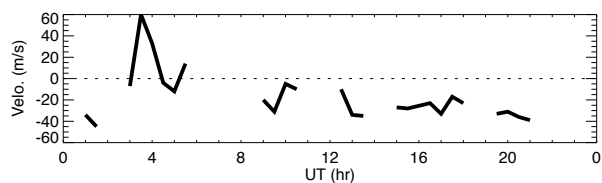
84km



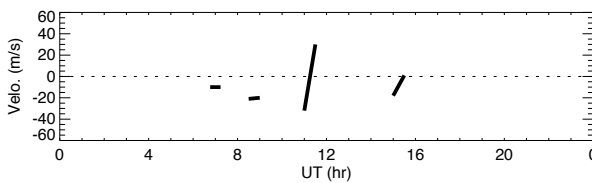
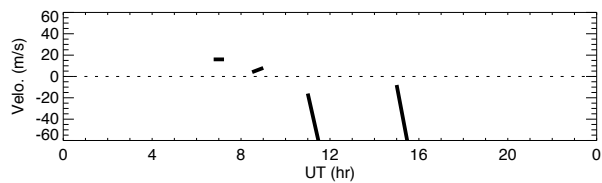
82km



80km



78km

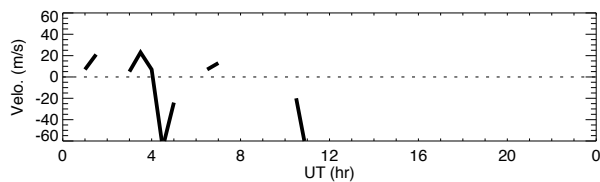
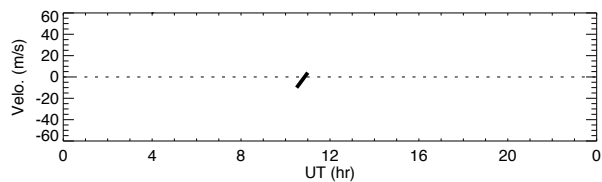


76km

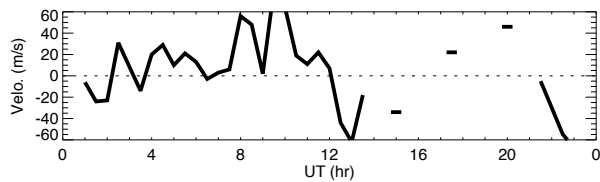
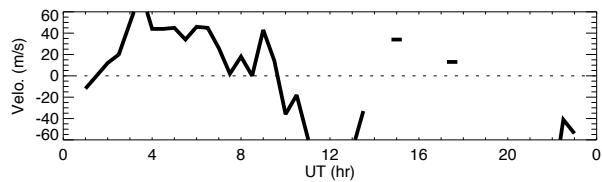
# Wind data obtained by meteor radar at Bjoernar on April 2, 2012

## North

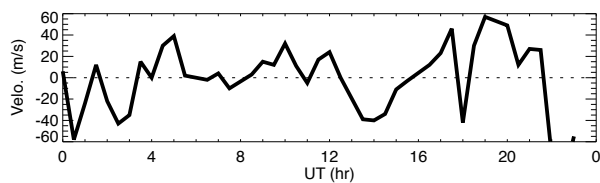
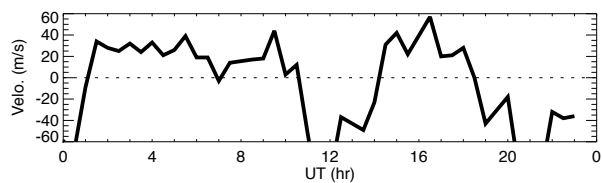
## East



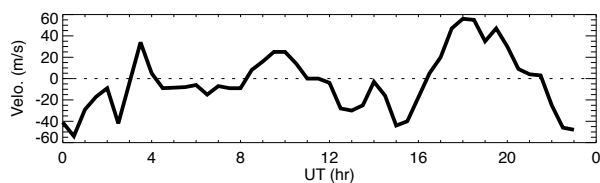
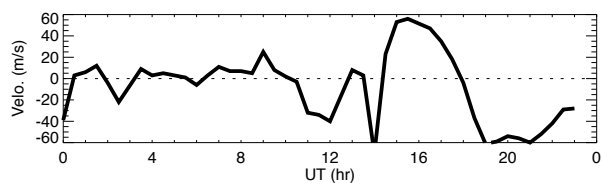
100km



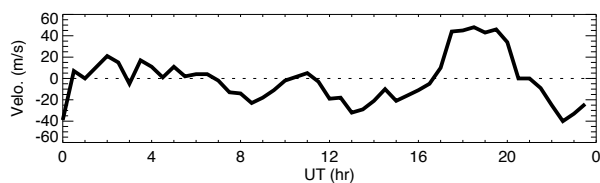
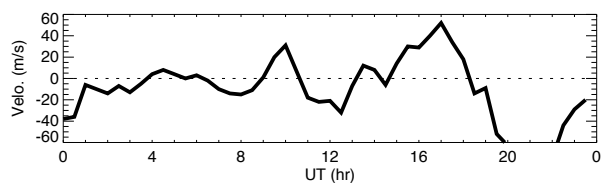
98km



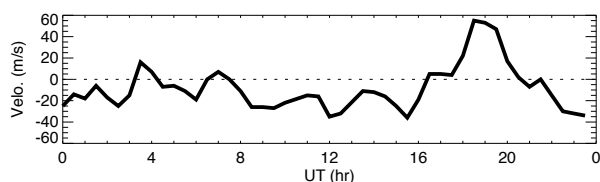
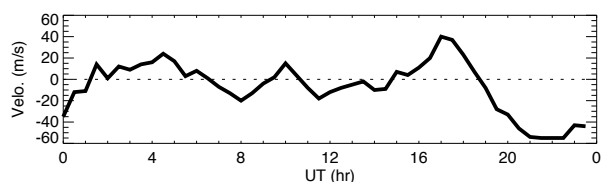
96km



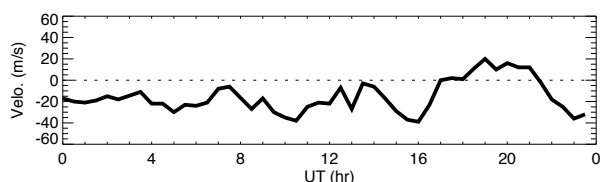
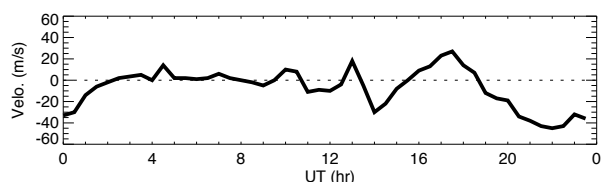
94km



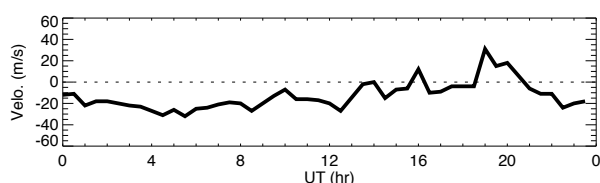
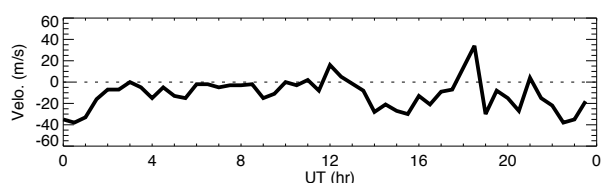
92km



90km



88km

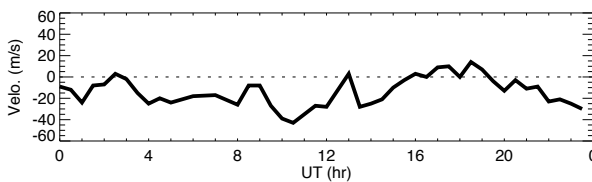
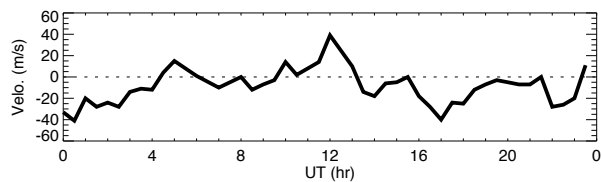


86km

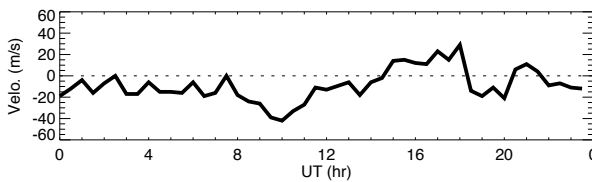
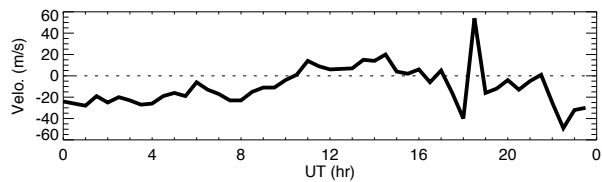
# Wind data obtained by meteor radar at Bjoernar on April 2, 2012

## North

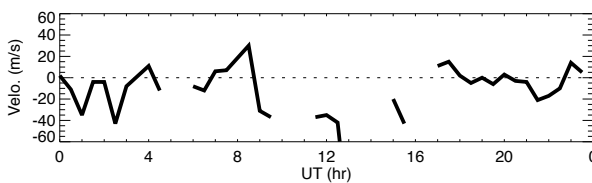
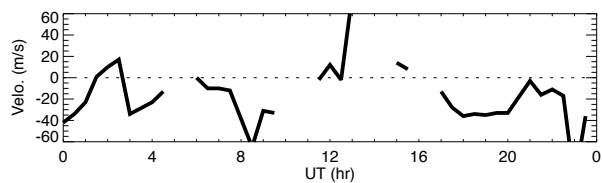
## East



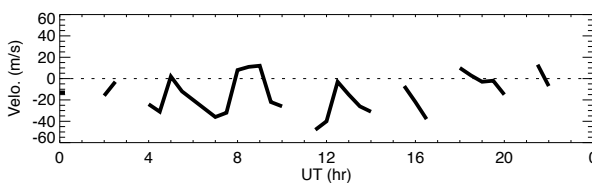
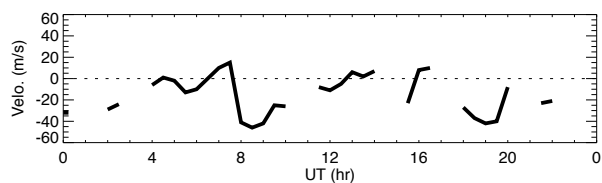
84km



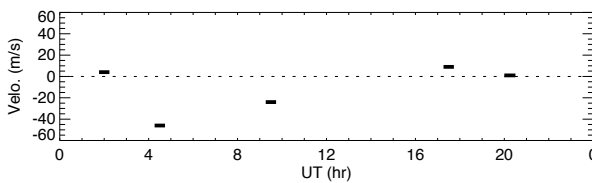
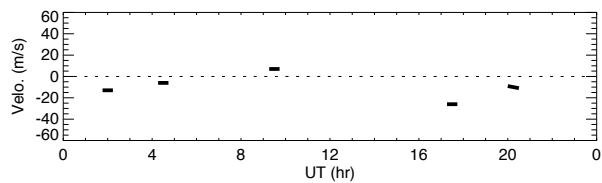
82km



80km



78km

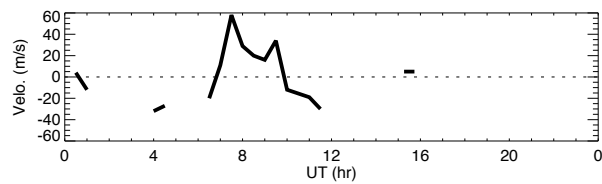
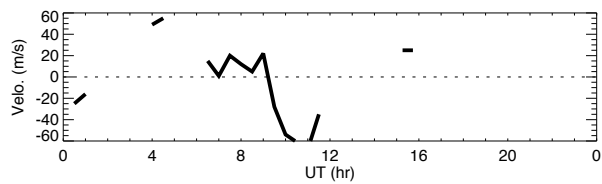


76km

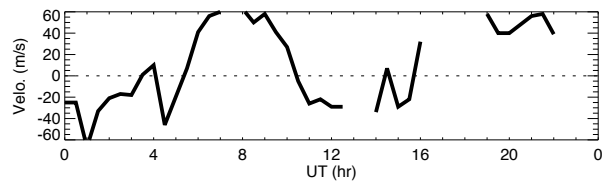
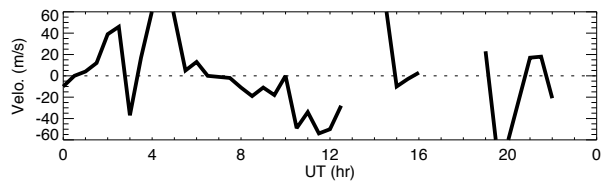
# Wind data obtained by meteor radar at Bjoernar on April 3, 2012

## North

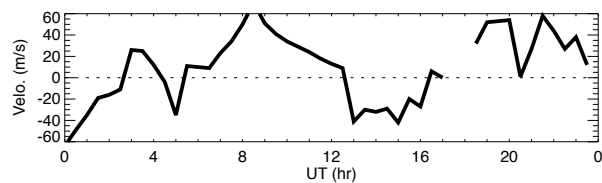
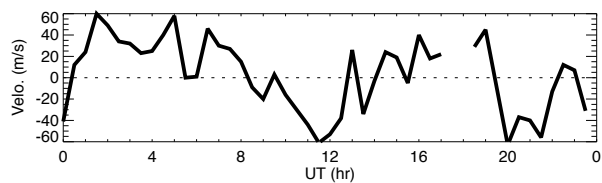
## East



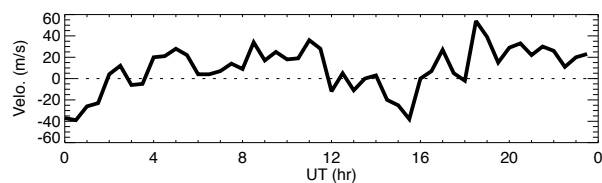
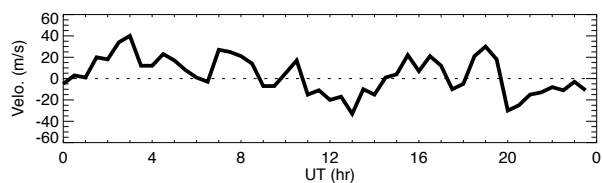
100km



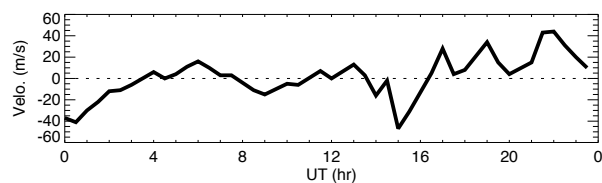
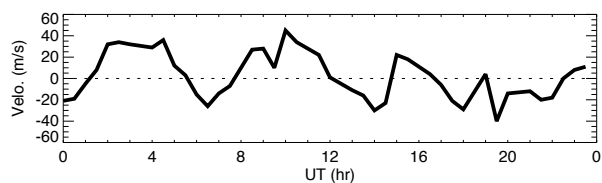
98km



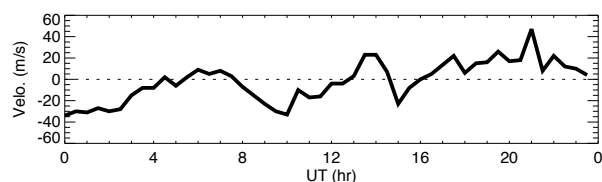
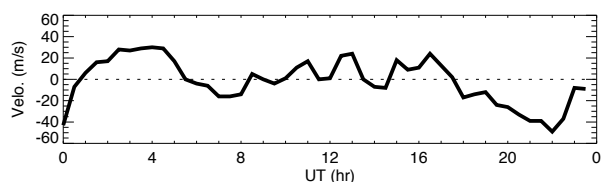
96km



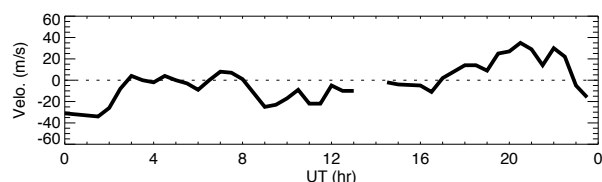
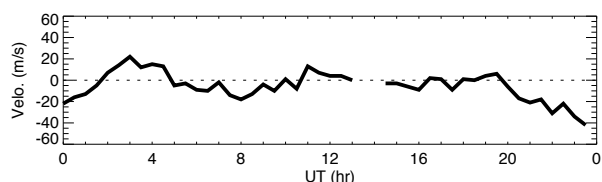
94km



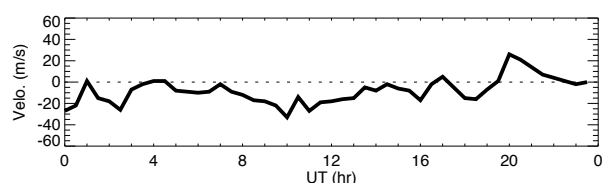
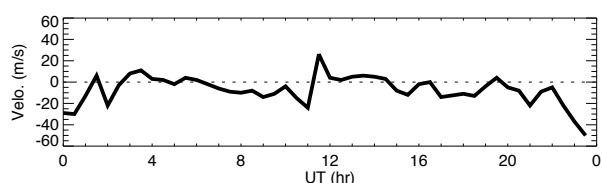
92km



90km



88km

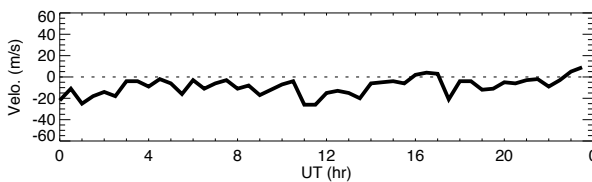
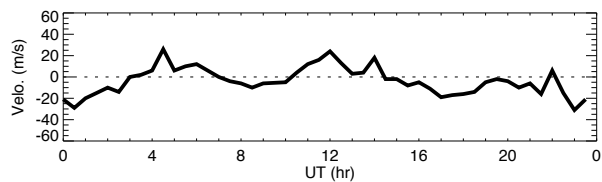


86km

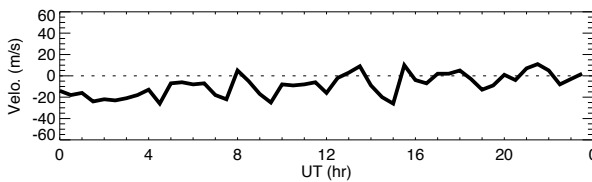
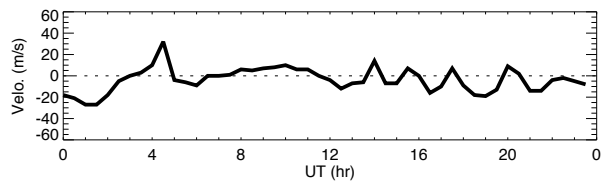
# Wind data obtained by meteor radar at Bjoernar on April 3, 2012

## North

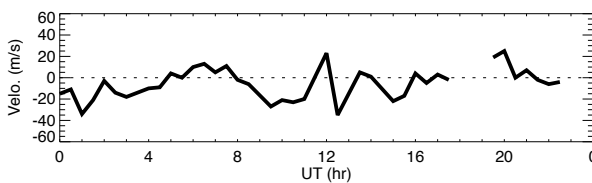
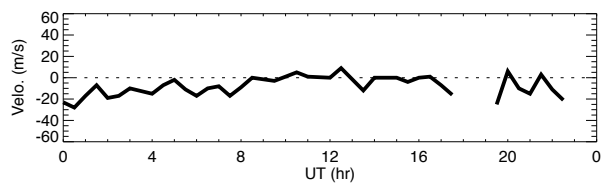
## East



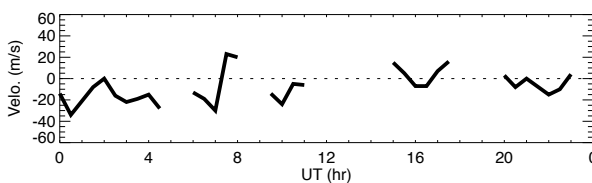
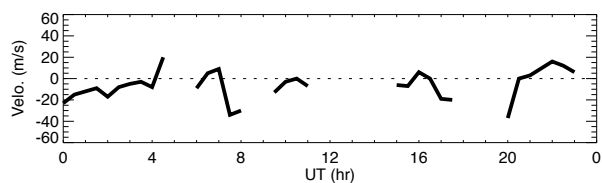
84km



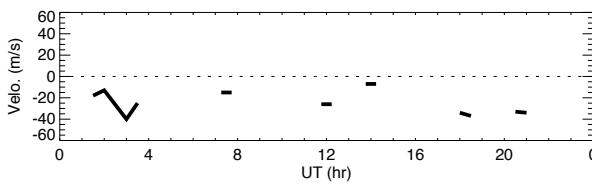
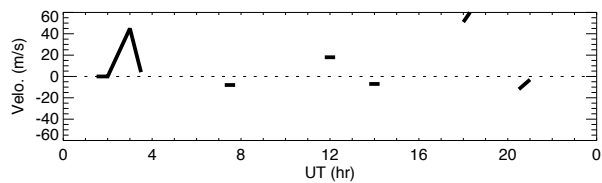
82km



80km



78km



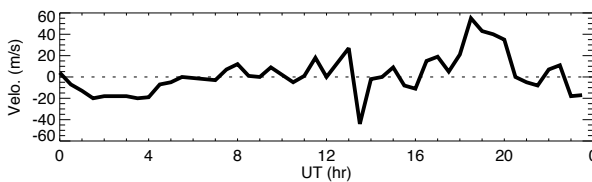
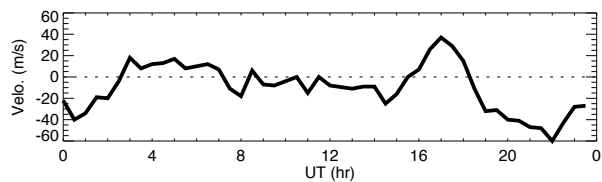
76km



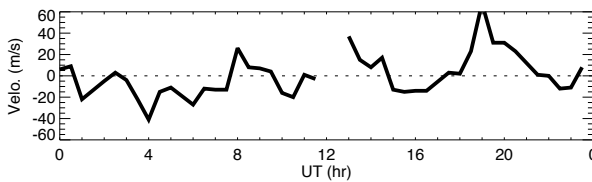
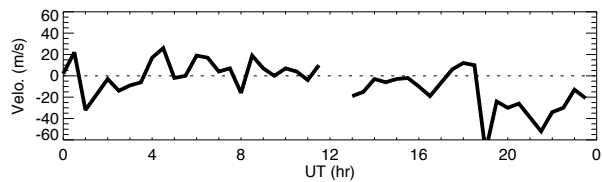
# Wind data obtained by meteor radar at Bjoernar on April 4, 2012

## North

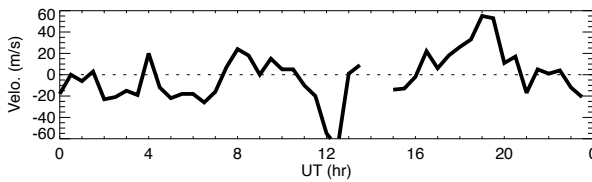
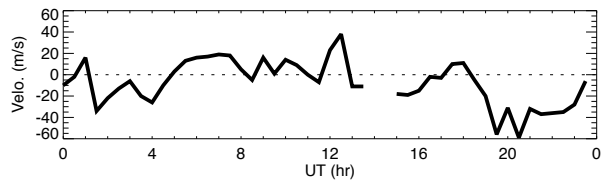
## East



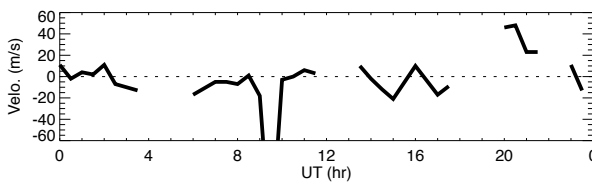
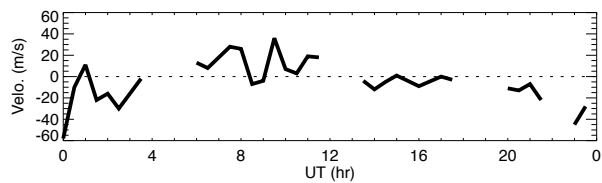
84km



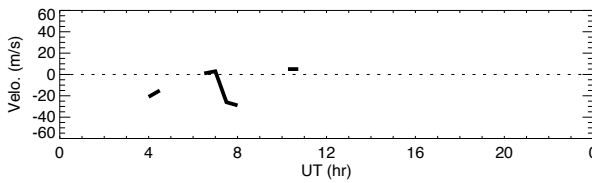
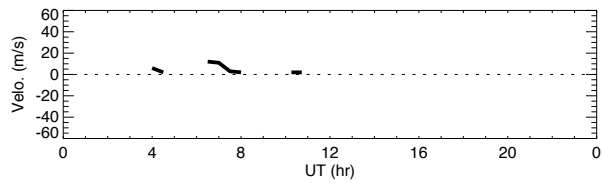
82km



80km



78km



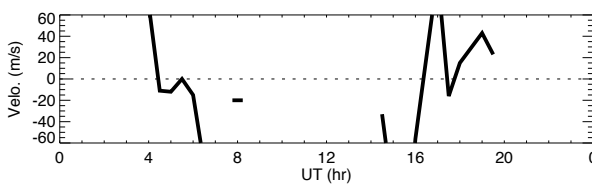
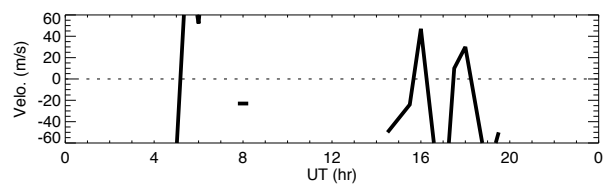
76km



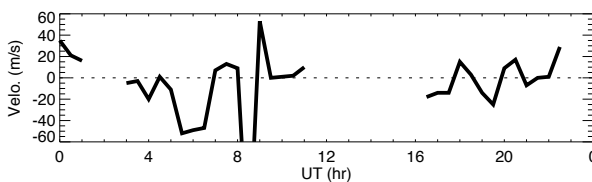
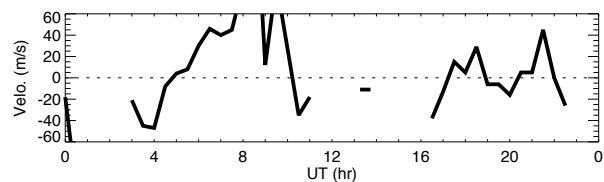
# Wind data obtained by meteor radar at Bjoernar on April 5, 2012

## North

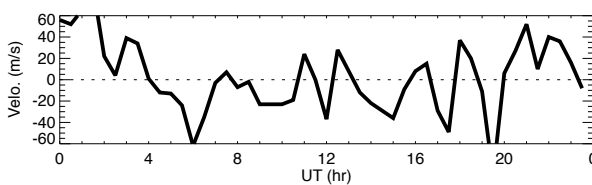
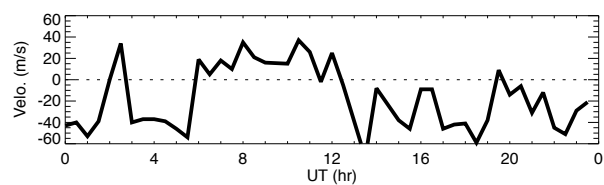
## East



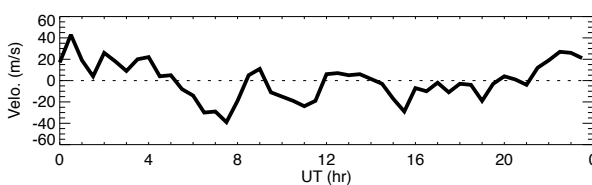
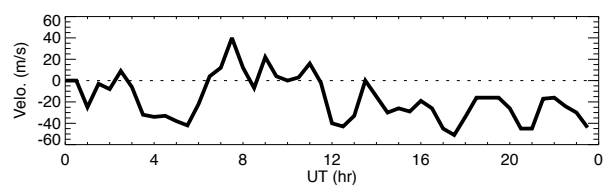
100km



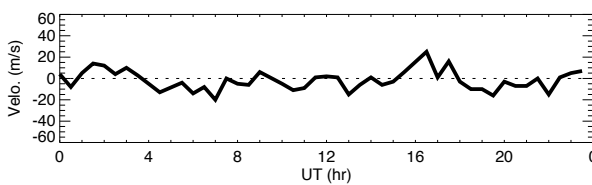
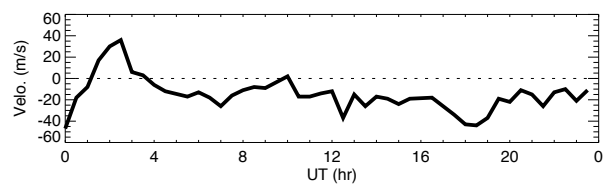
98km



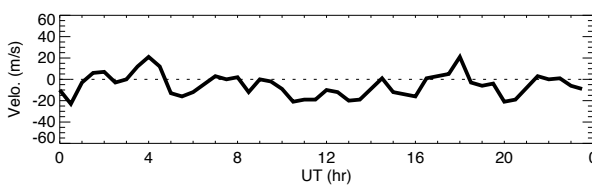
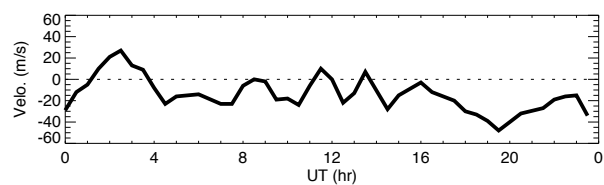
96km



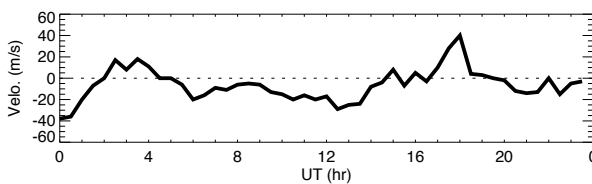
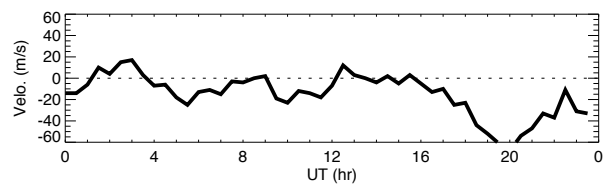
94km



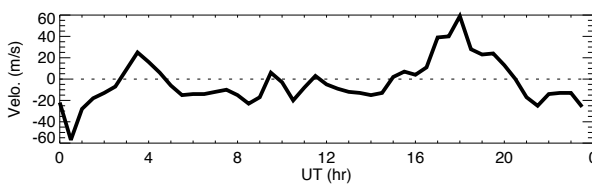
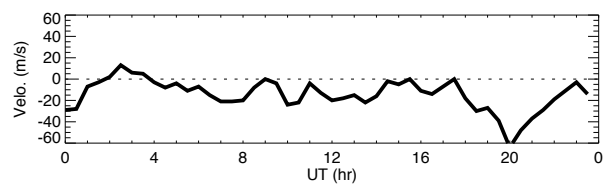
92km



90km



88km

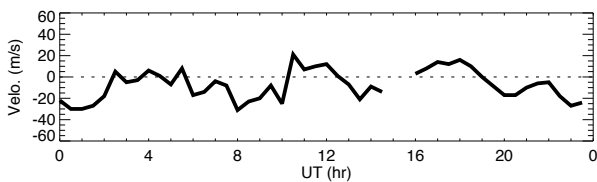
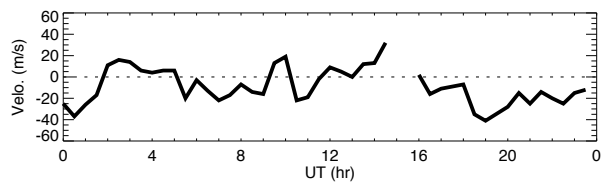


86km

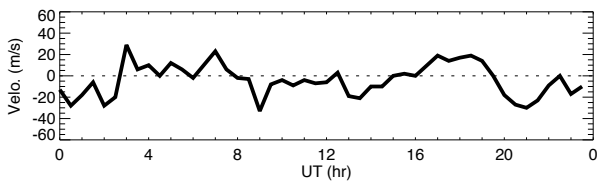
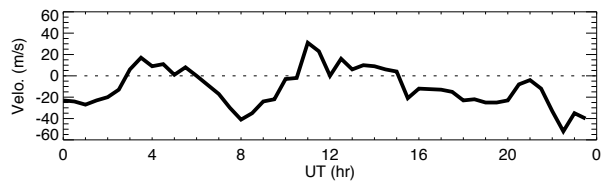
# Wind data obtained by meteor radar at Bjoernar on April 5, 2012

## North

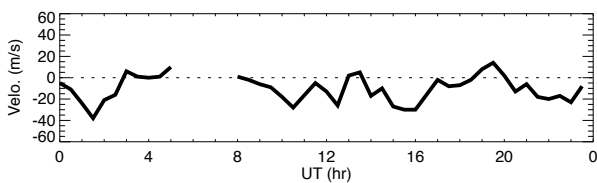
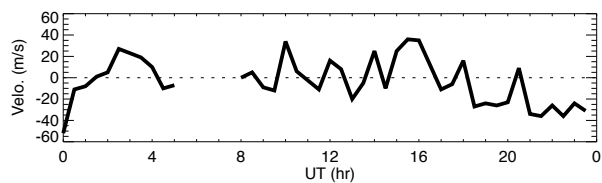
## East



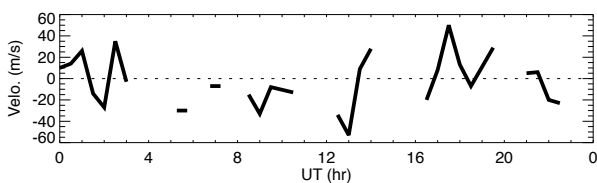
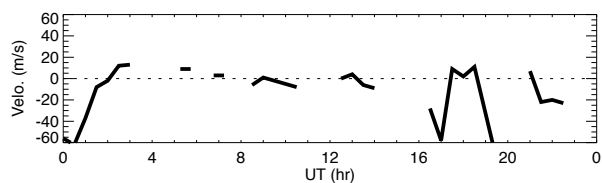
84km



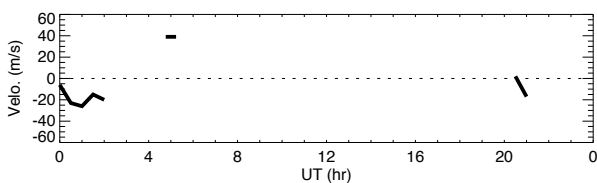
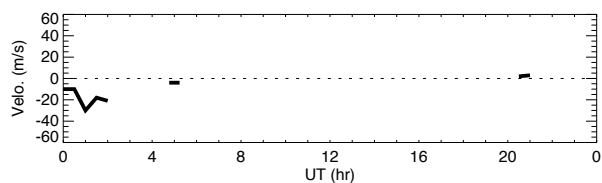
82km



80km

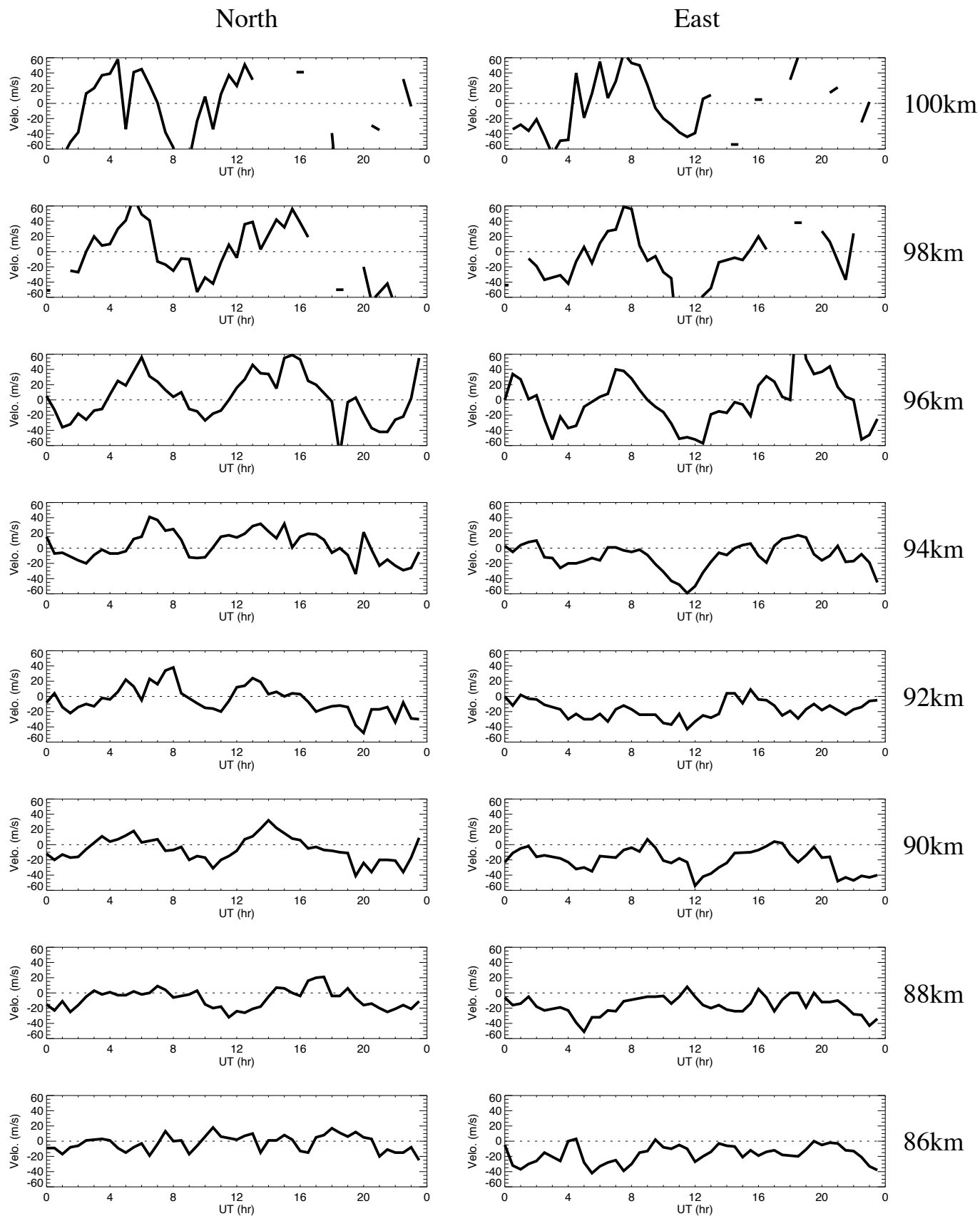


78km



76km

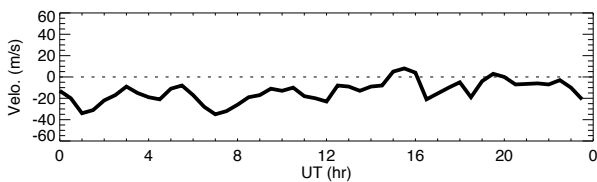
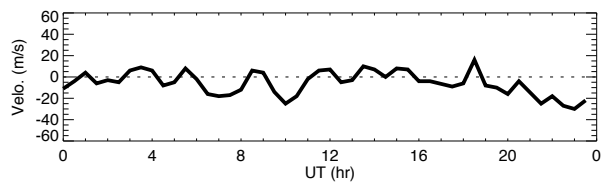
# Wind data obtained by meteor radar at Bjoernar on April 6, 2012



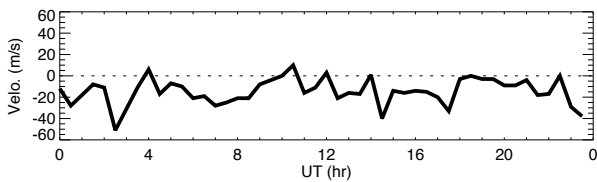
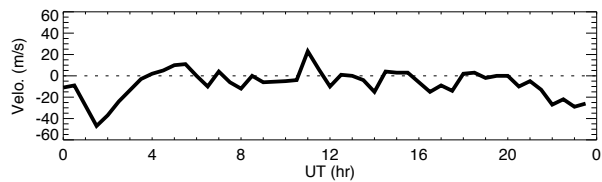
# Wind data obtained by meteor radar at Bjoernar on April 6, 2012

## North

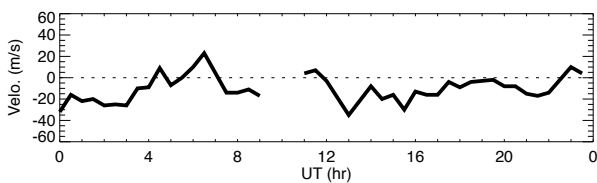
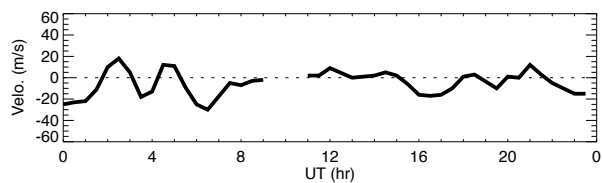
## East



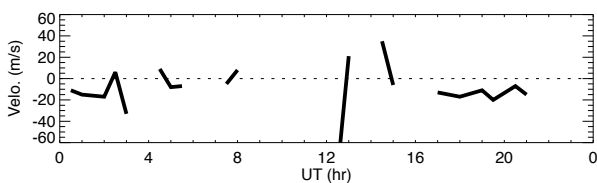
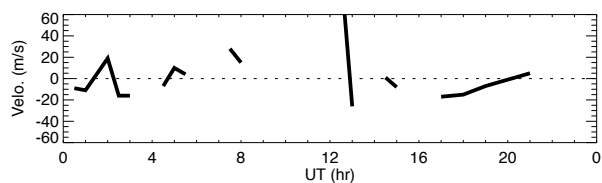
84km



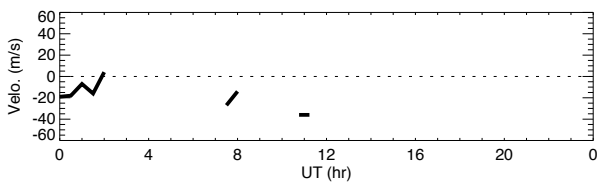
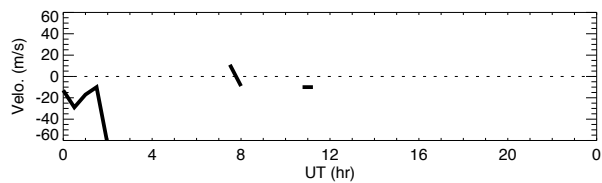
82km



80km



78km



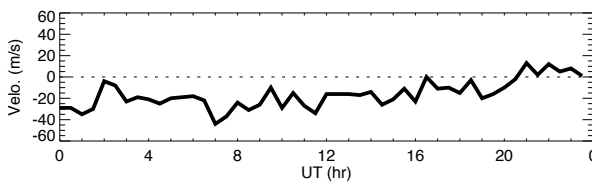
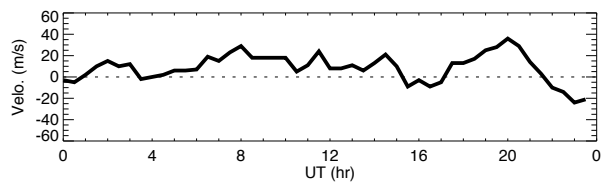
76km



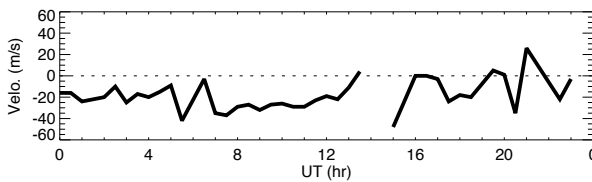
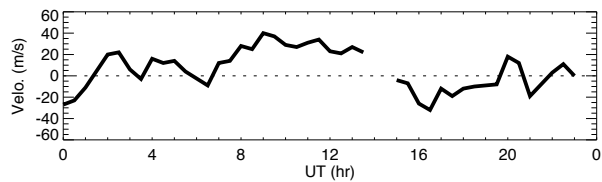
# Wind data obtained by meteor radar at Bjoernar on April 7, 2012

## North

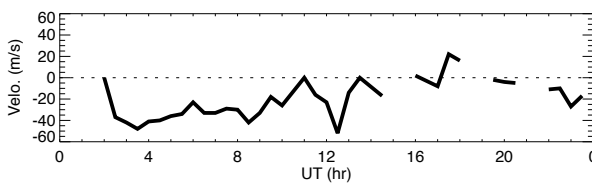
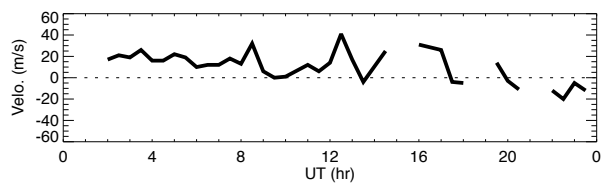
## East



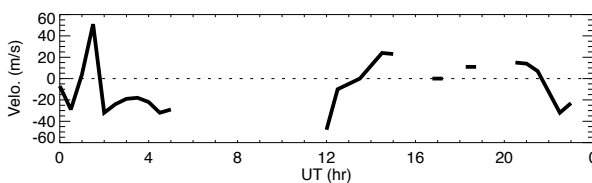
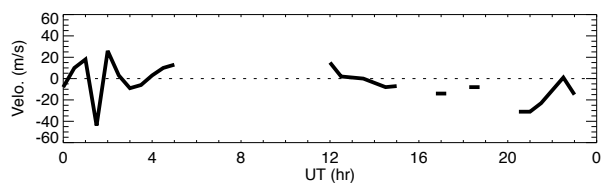
84km



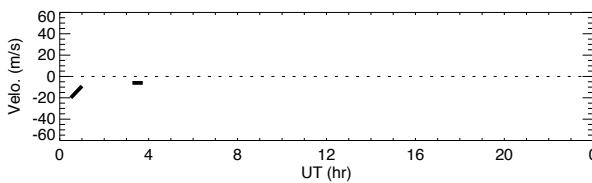
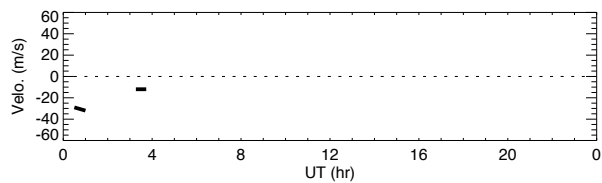
82km



80km



78km

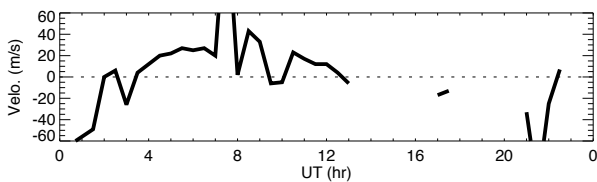
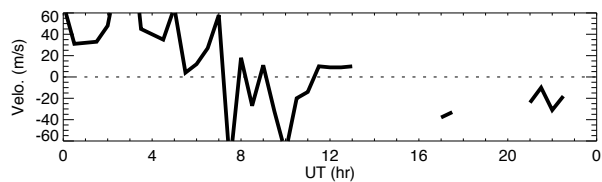


76km

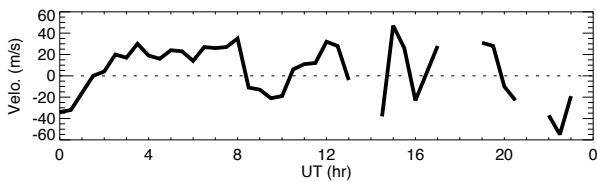
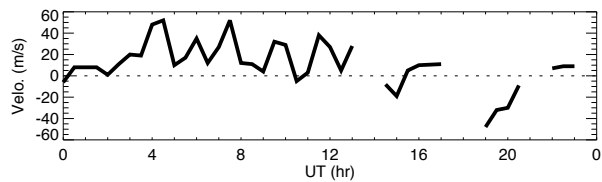
# Wind data obtained by meteor radar at Bjoernar on April 8, 2012

## North

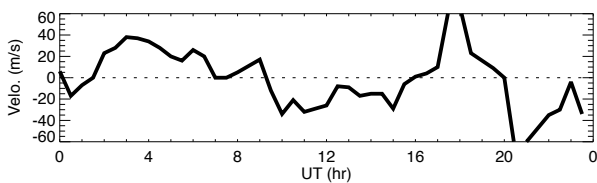
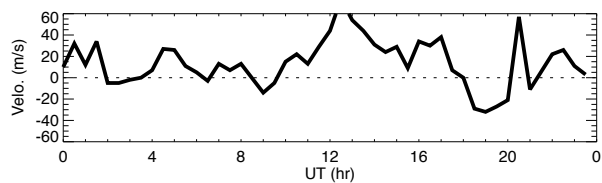
## East



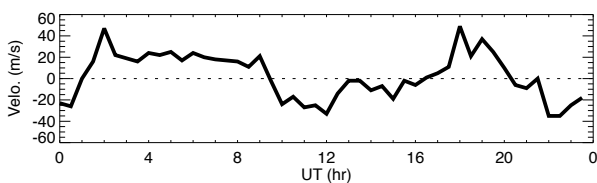
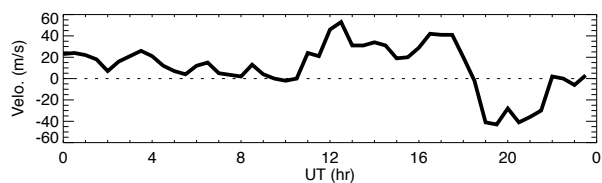
100km



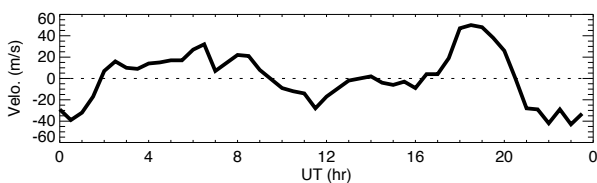
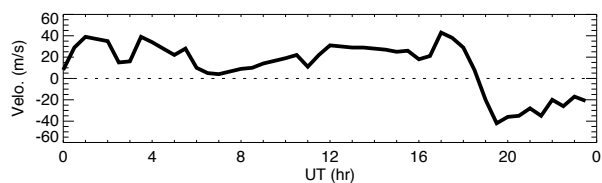
98km



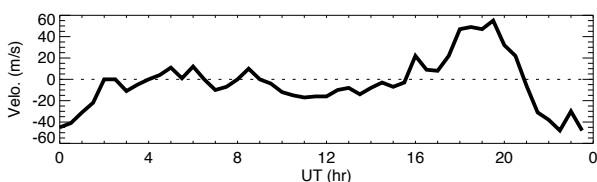
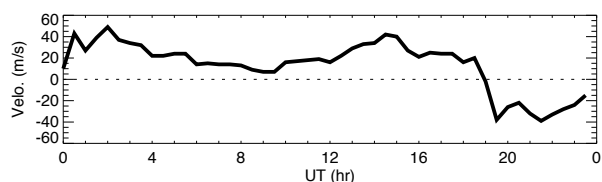
96km



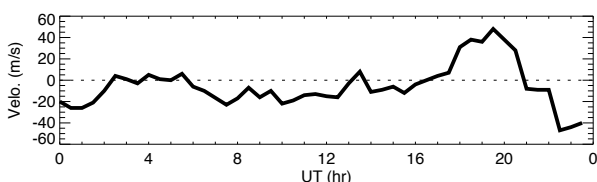
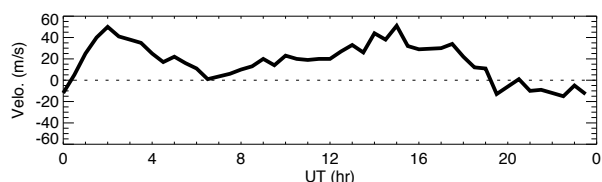
94km



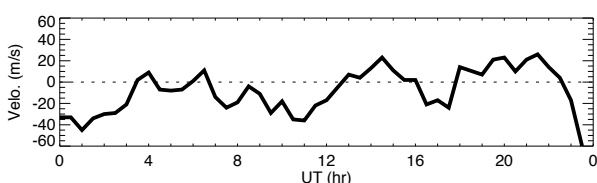
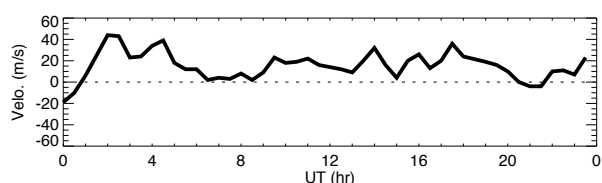
92km



90km



88km

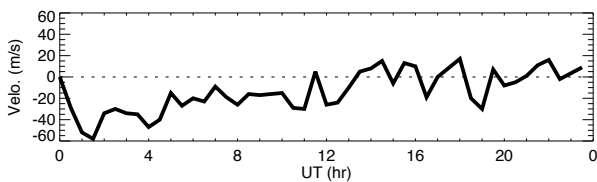
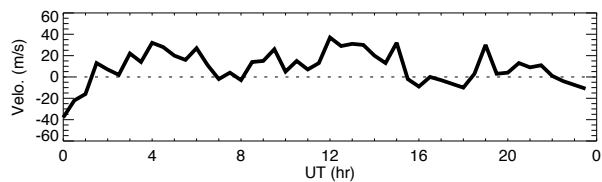


86km

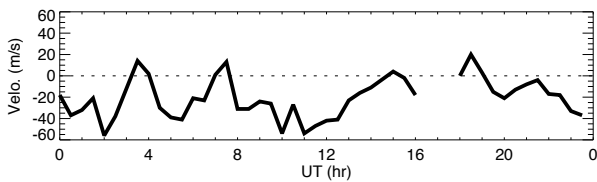
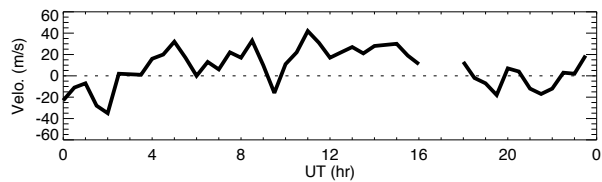
# Wind data obtained by meteor radar at Bjoernar on April 8, 2012

## North

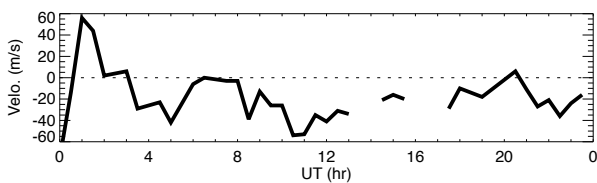
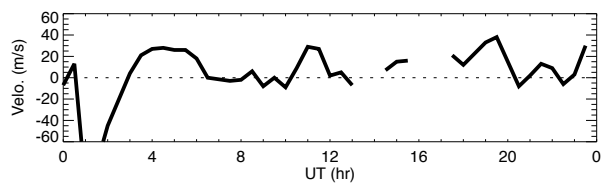
## East



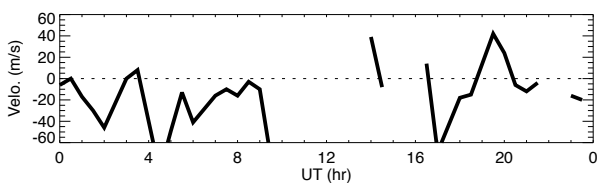
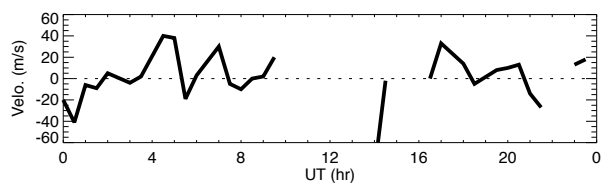
84km



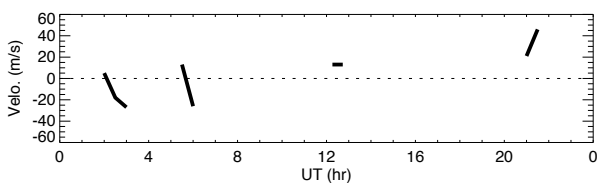
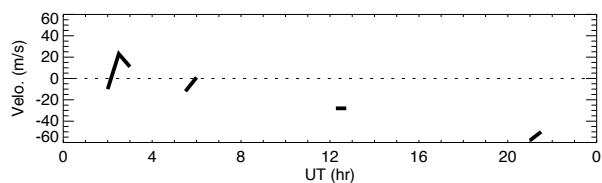
82km



80km



78km



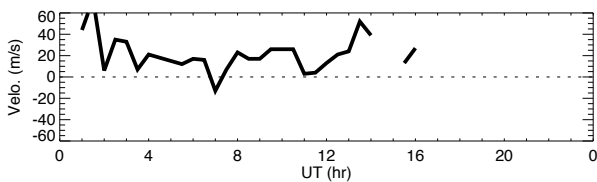
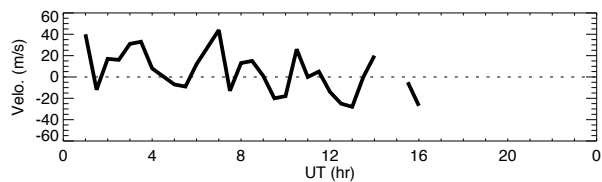
76km



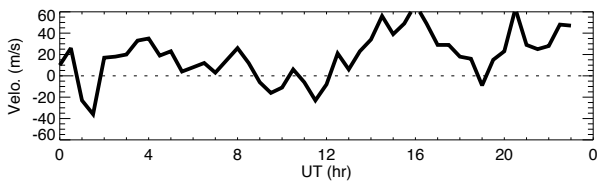
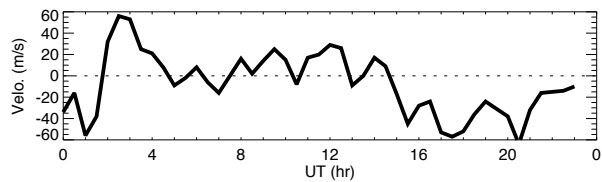
# Wind data obtained by meteor radar at Bjoernar on April 9, 2012

## North

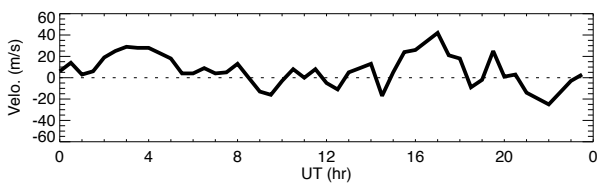
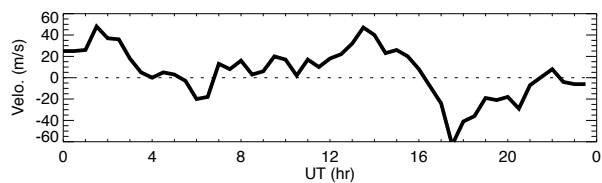
## East



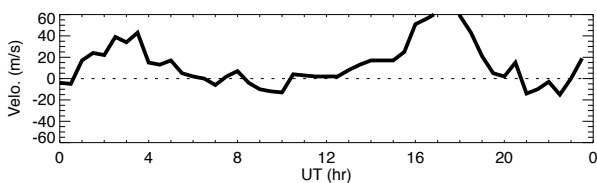
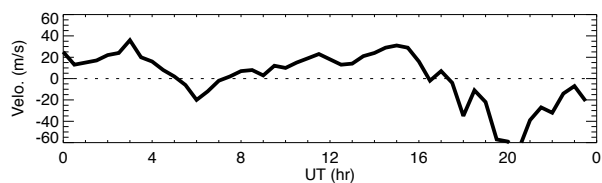
100km



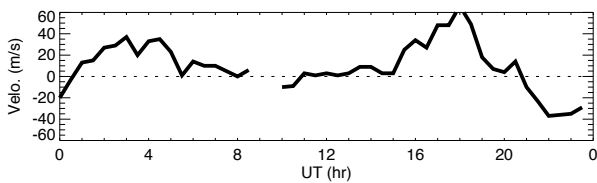
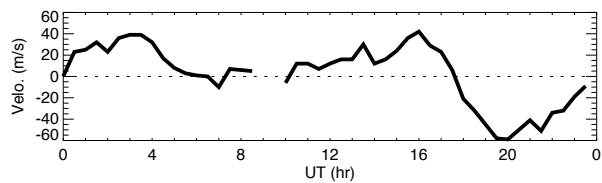
98km



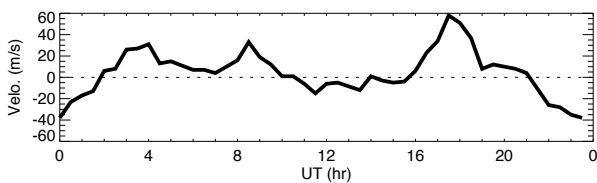
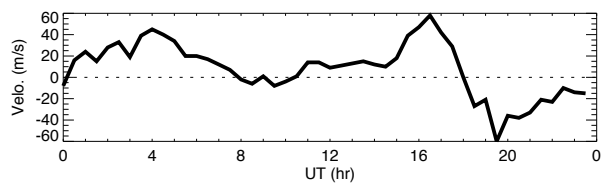
96km



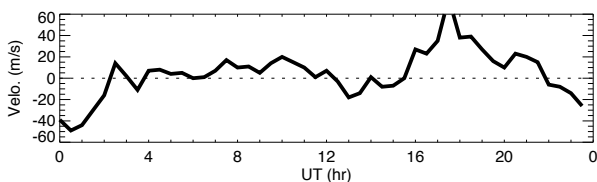
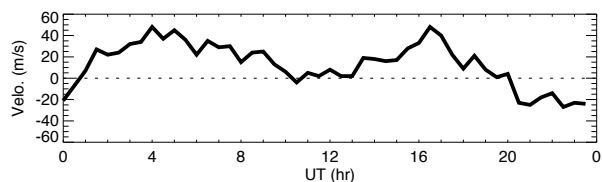
94km



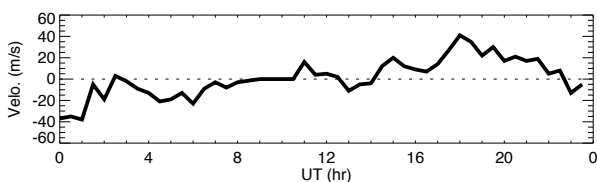
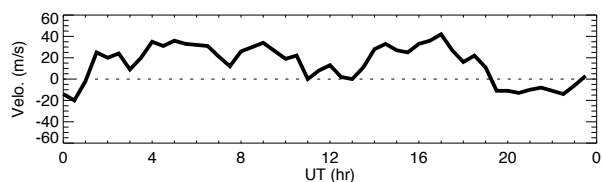
92km



90km



88km

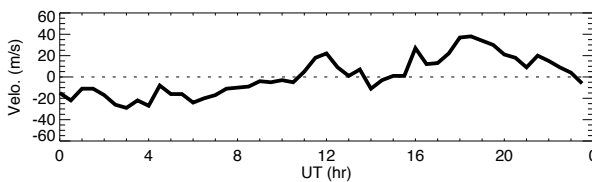
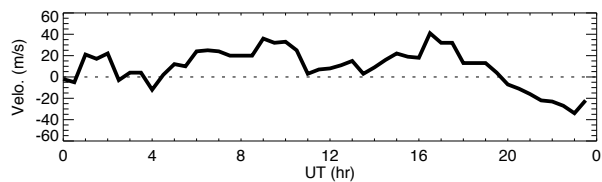


86km

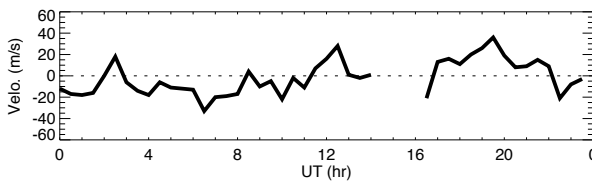
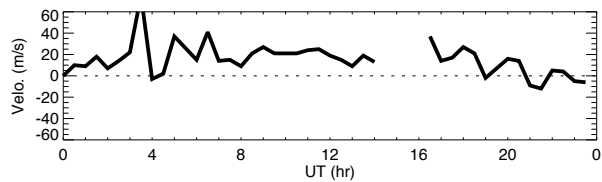
# Wind data obtained by meteor radar at Bjoernar on April 9, 2012

## North

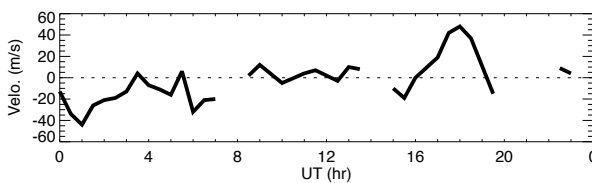
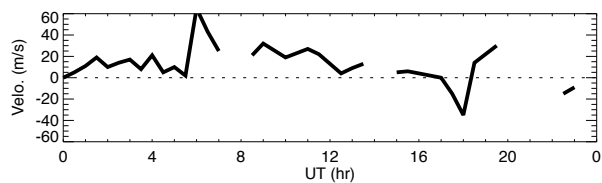
## East



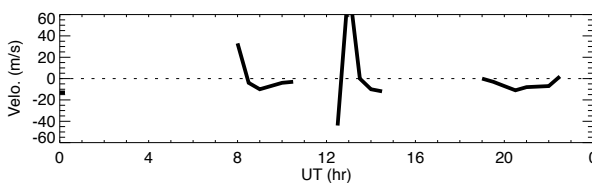
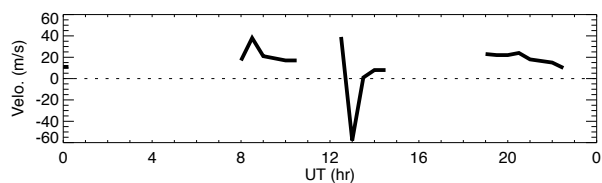
84km



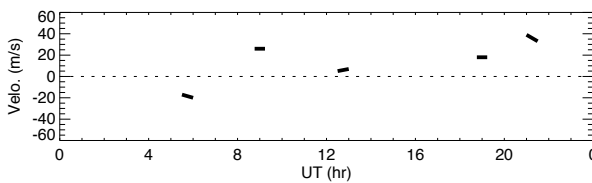
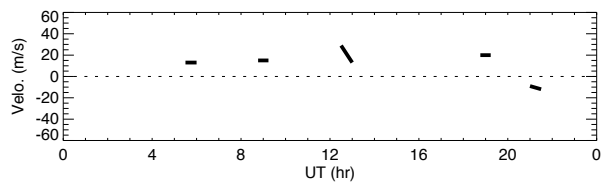
82km



80km



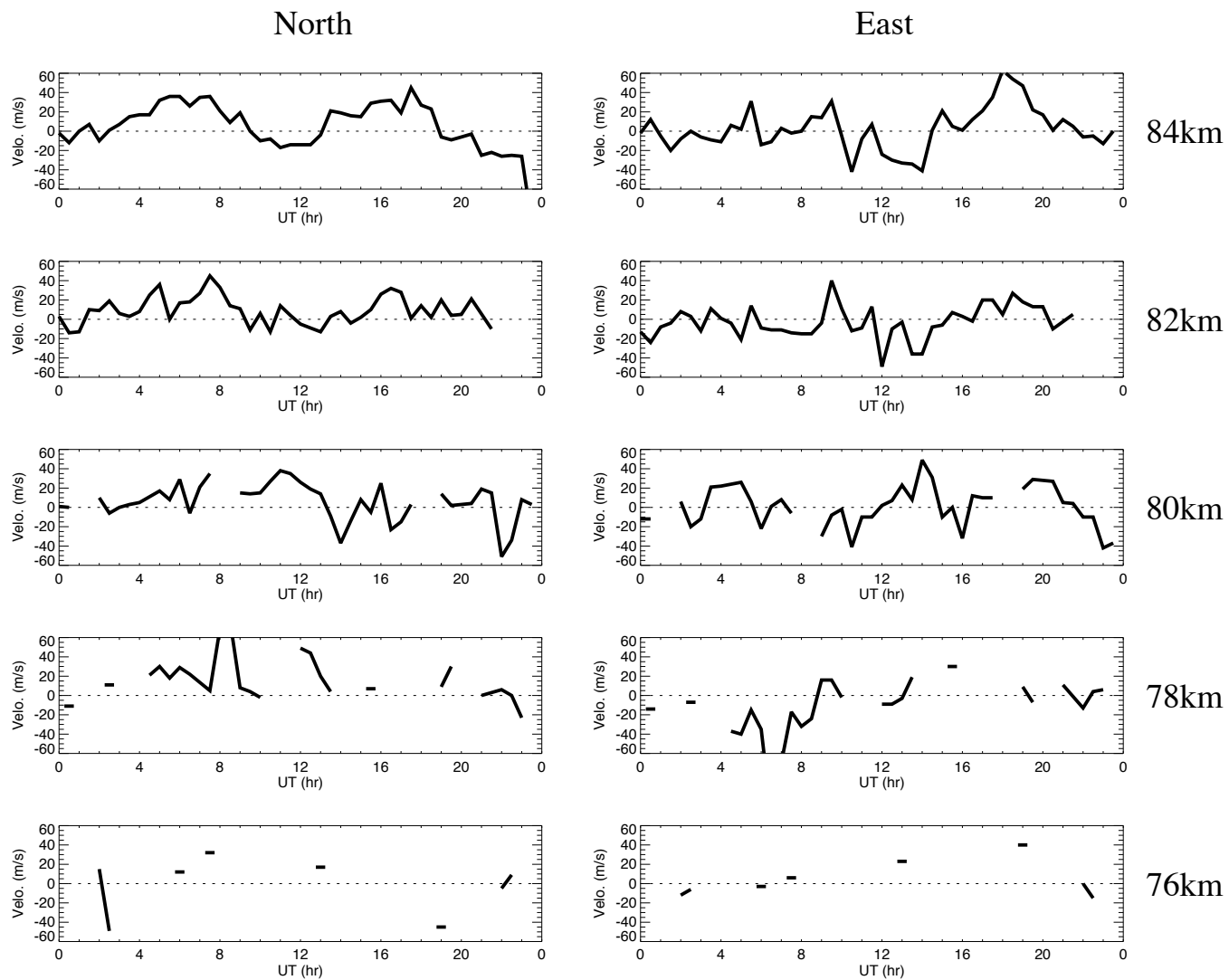
78km



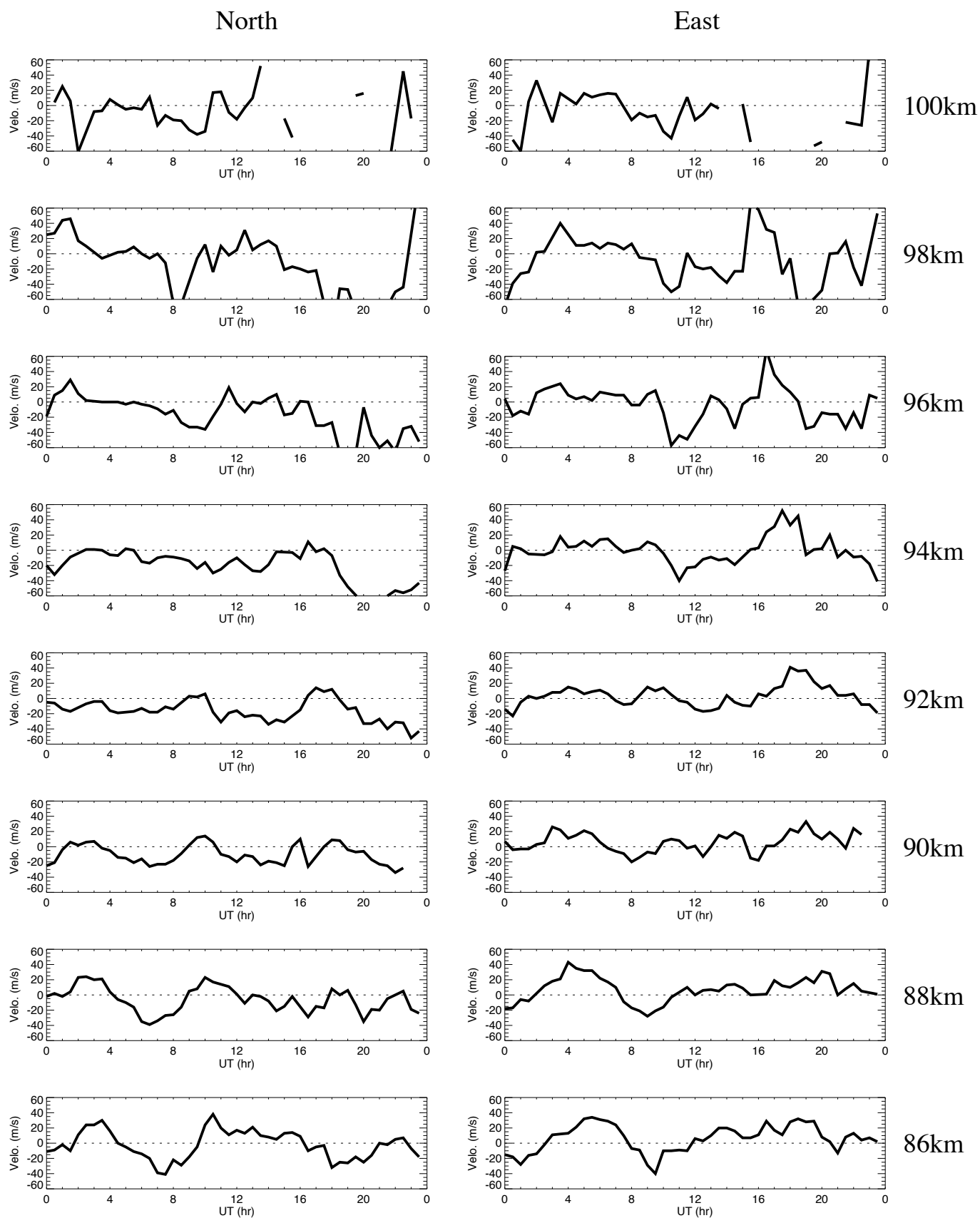
76km



# Wind data obtained by meteor radar at Bjoernar on April 10, 2012



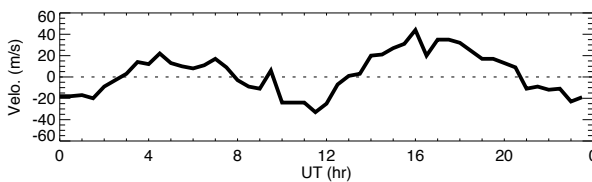
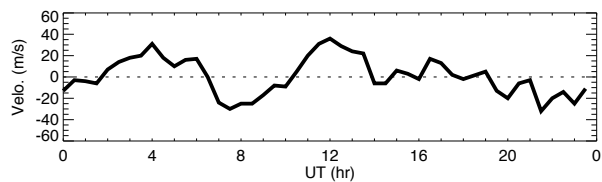
# Wind data obtained by meteor radar at Bjoernar on April 11, 2012



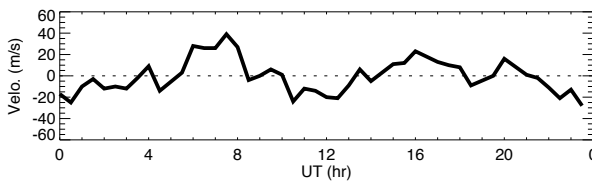
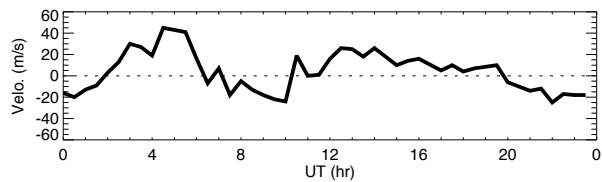
# Wind data obtained by meteor radar at Bjoernar on April 11, 2012

## North

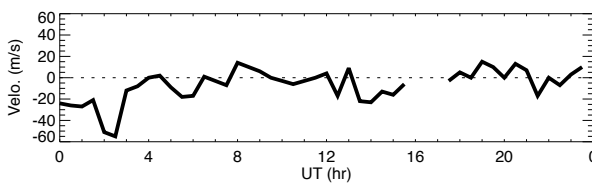
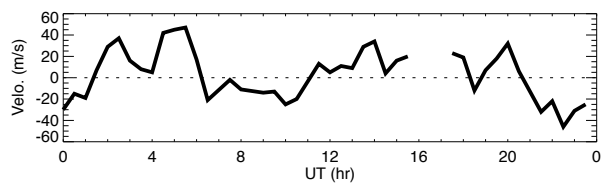
## East



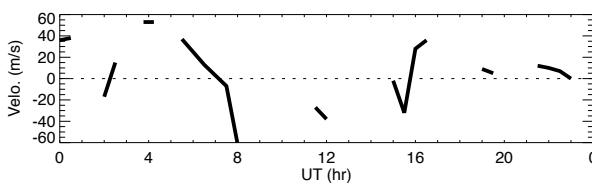
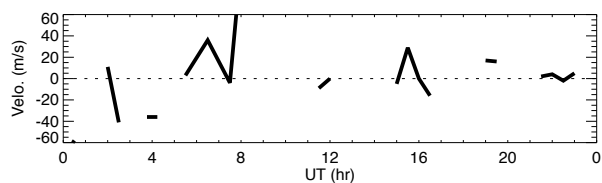
84km



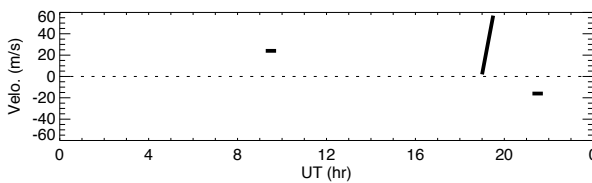
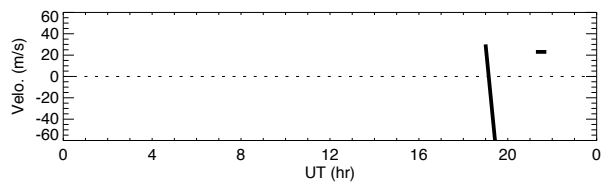
82km



80km

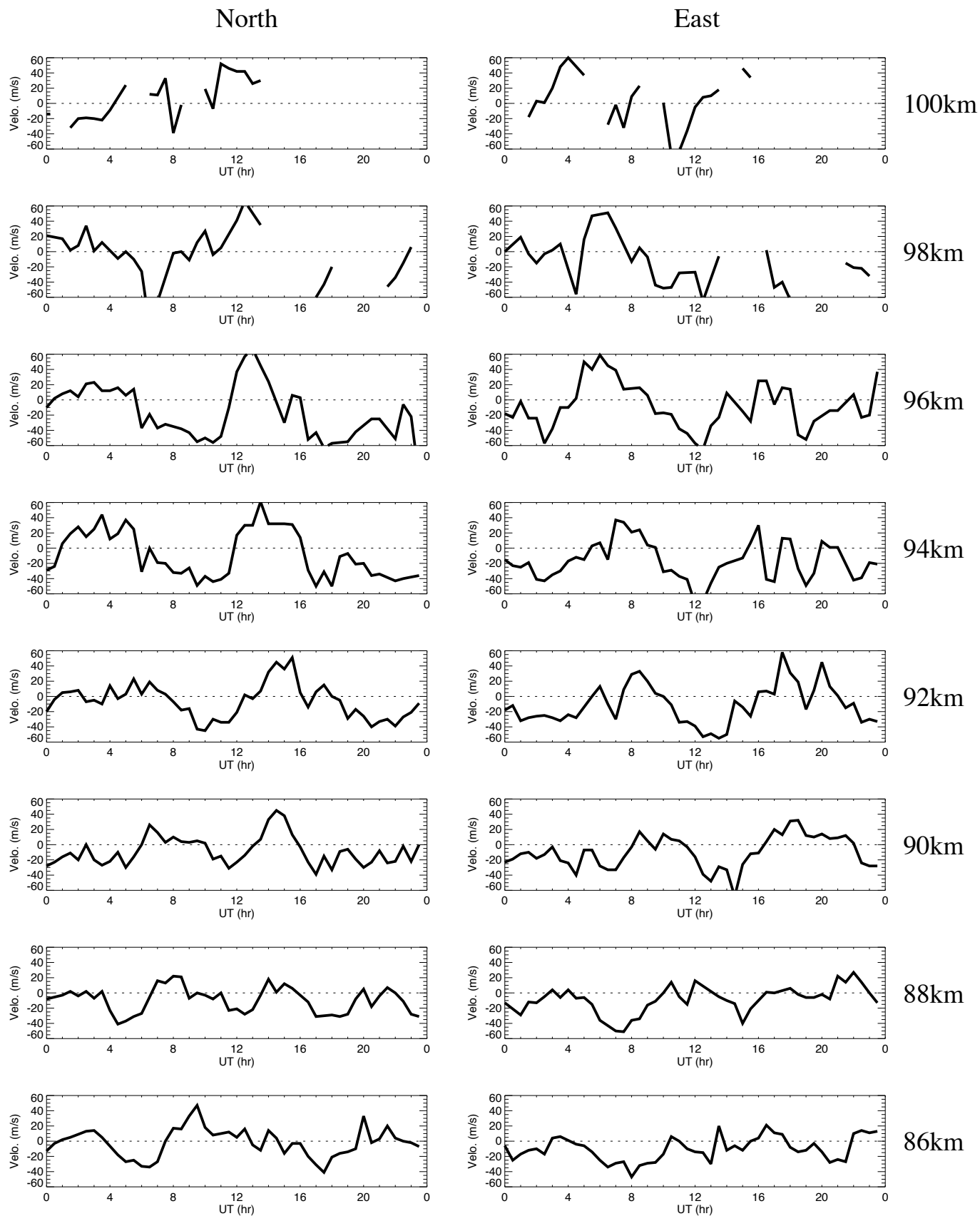


78km

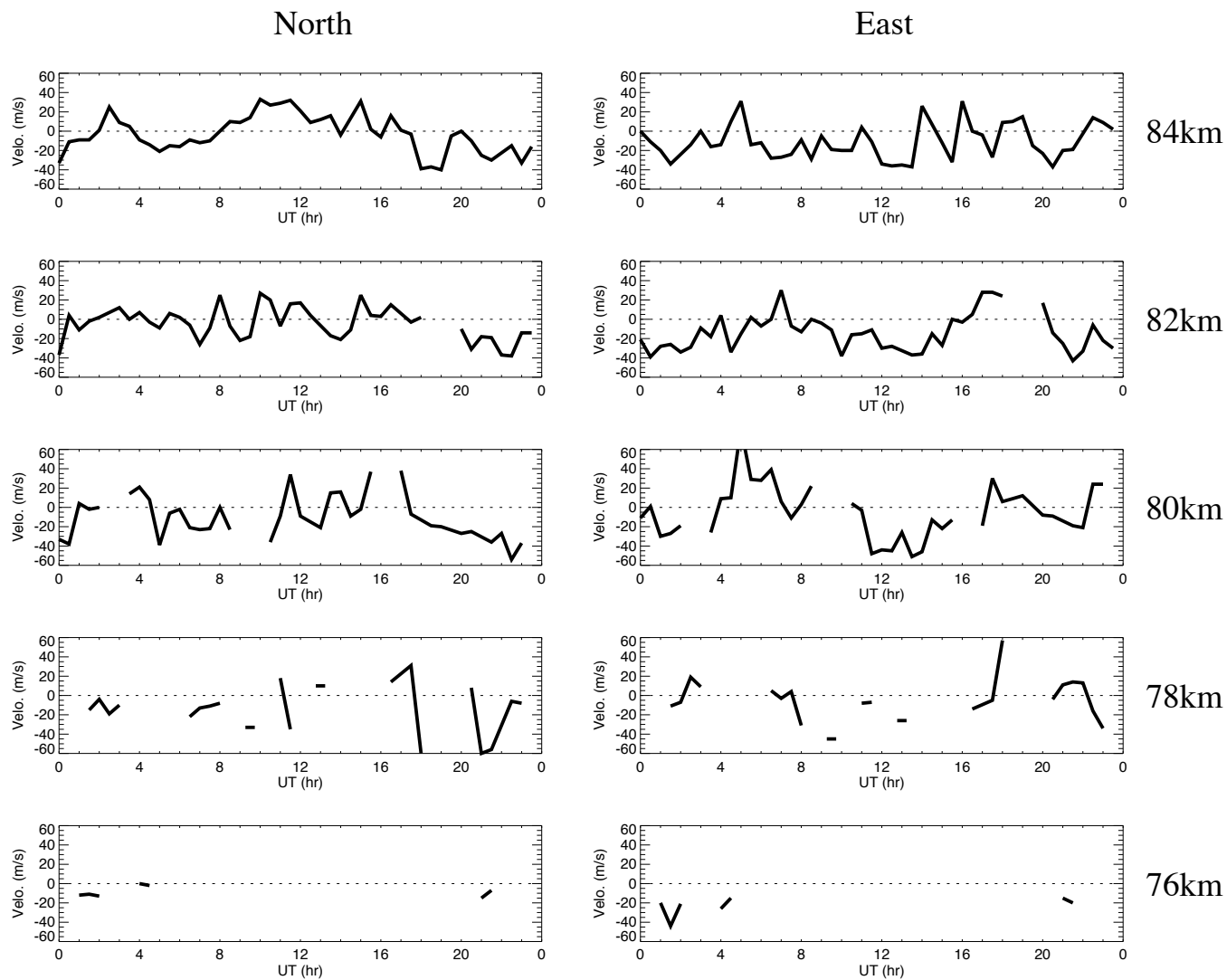


76km

# Wind data obtained by meteor radar at Bjoernar on April 12, 2012



# Wind data obtained by meteor radar at Bjoernar on April 12, 2012

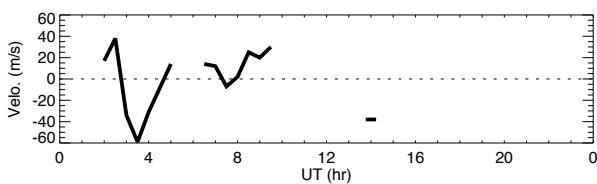
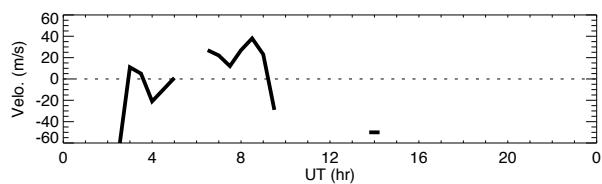




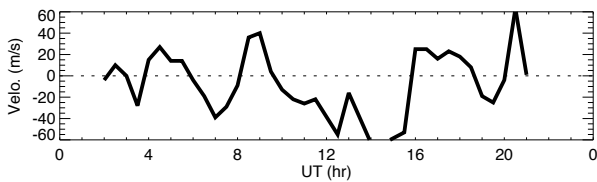
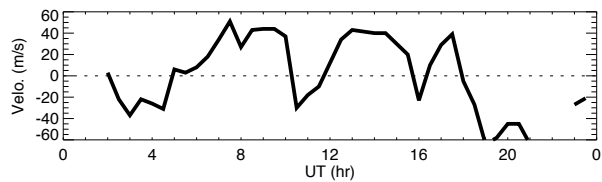
# Wind data obtained by meteor radar at Bjoernar on April 13, 2012

## North

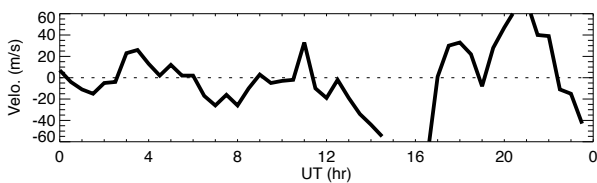
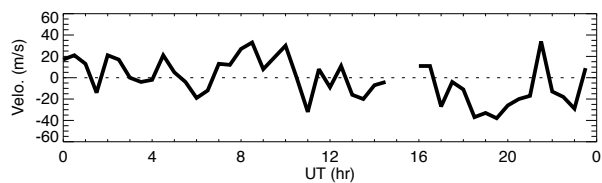
## East



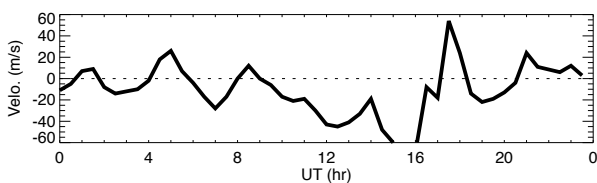
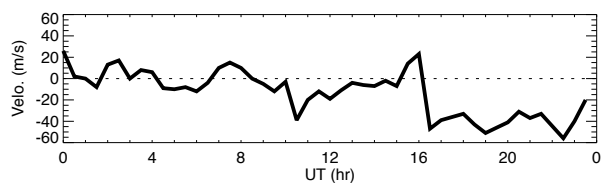
100km



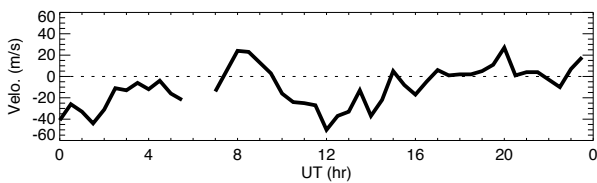
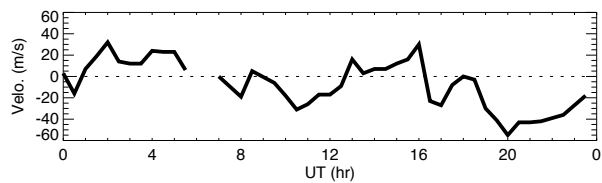
98km



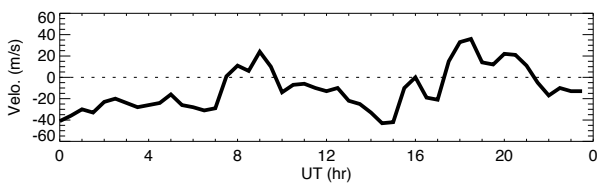
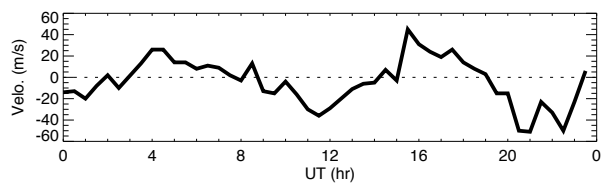
96km



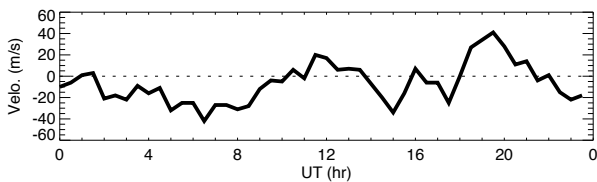
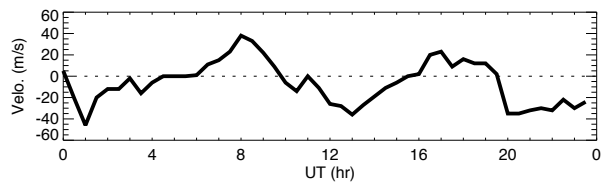
94km



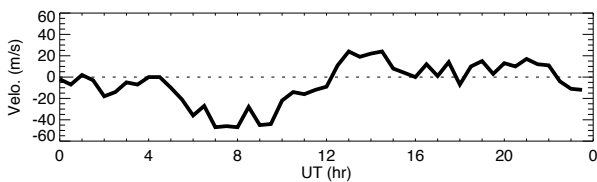
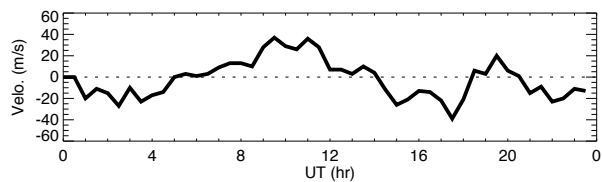
92km



90km



88km

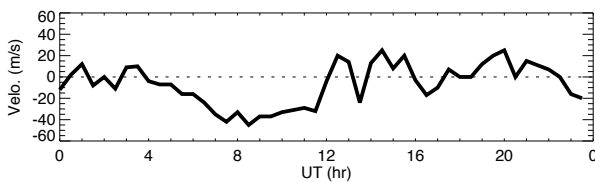
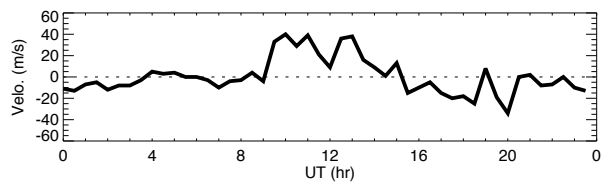


86km

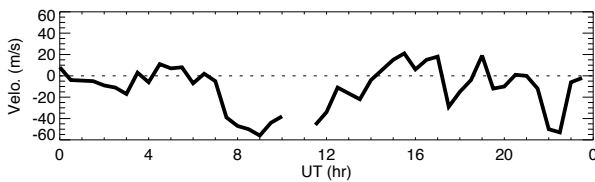
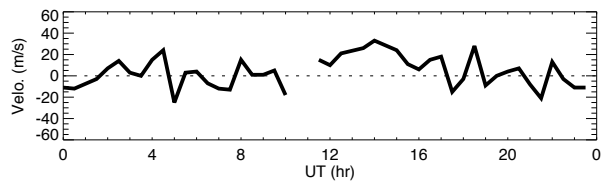
# Wind data obtained by meteor radar at Bjoernar on April 13, 2012

## North

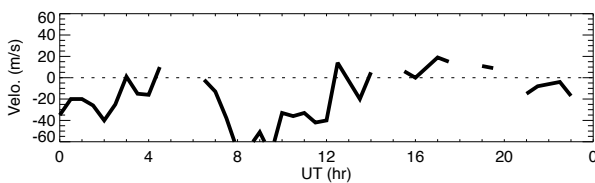
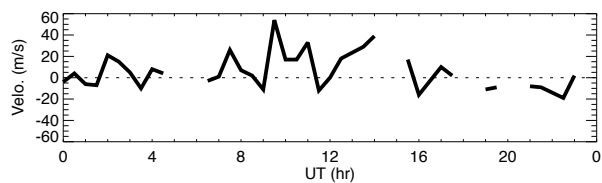
## East



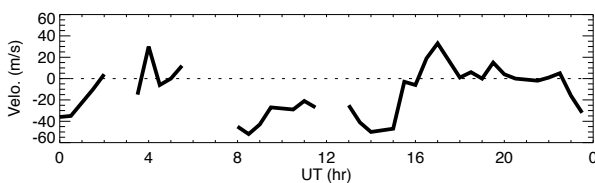
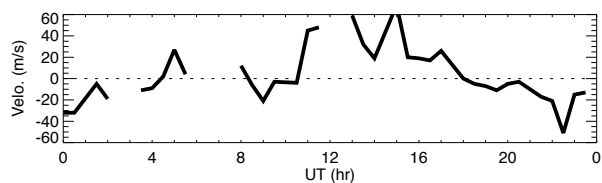
84km



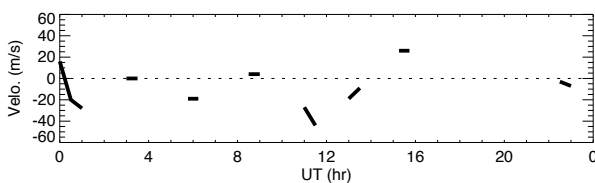
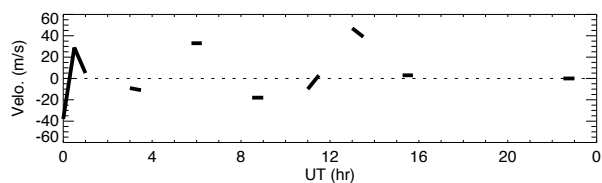
82km



80km

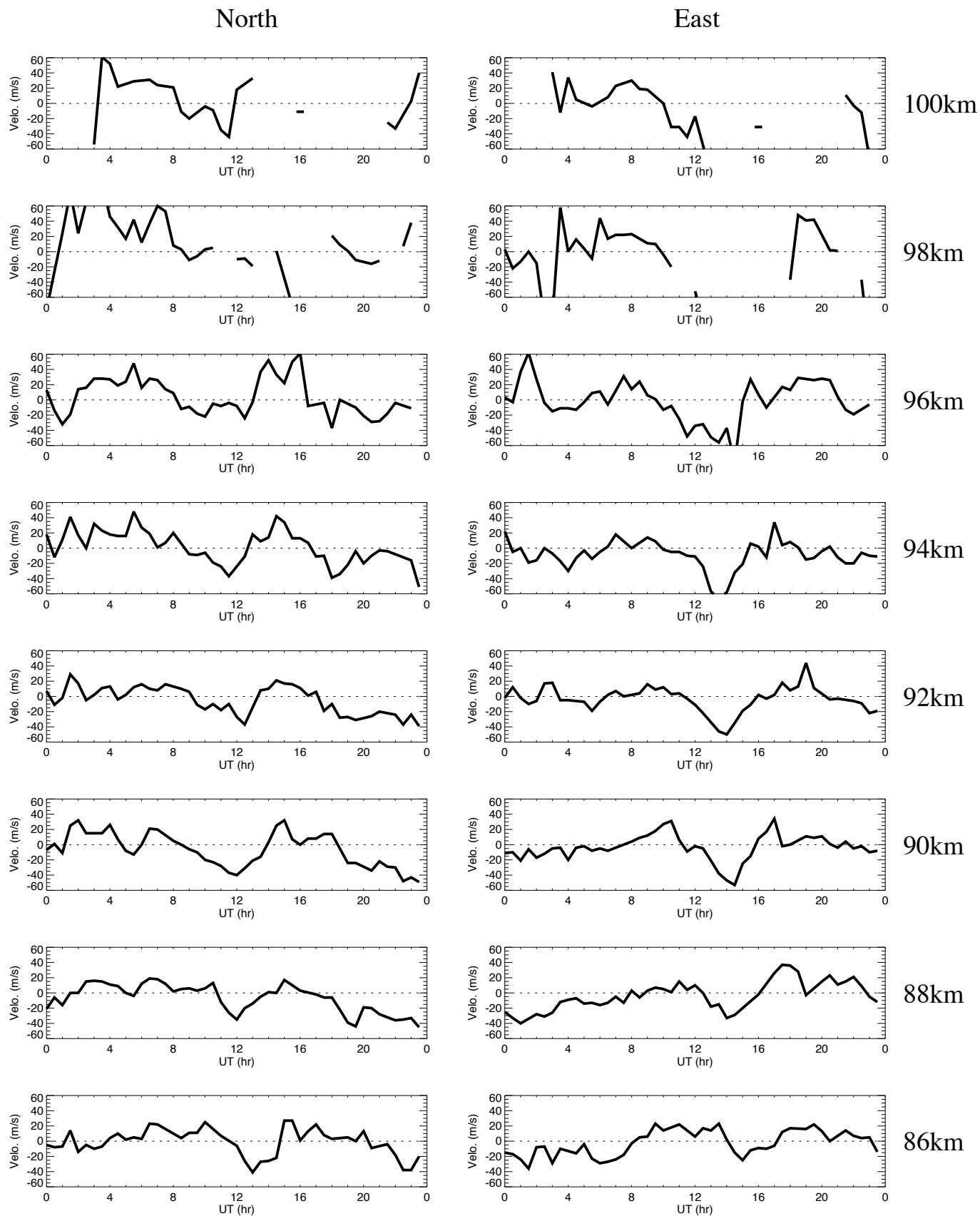


78km



76km

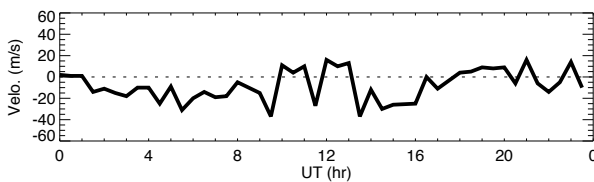
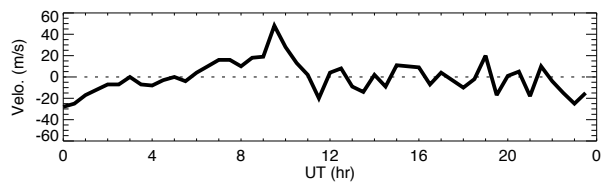
# Wind data obtained by meteor radar at Bjoernar on April 14, 2012



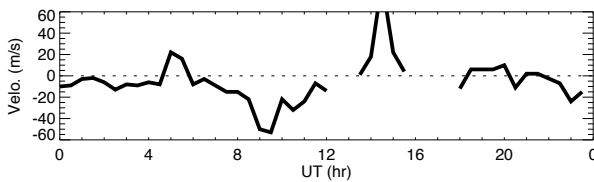
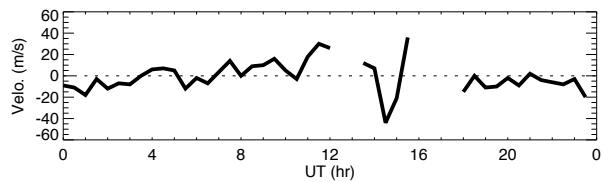
# Wind data obtained by meteor radar at Bjoernar on April 14, 2012

## North

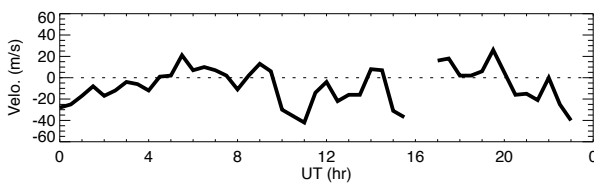
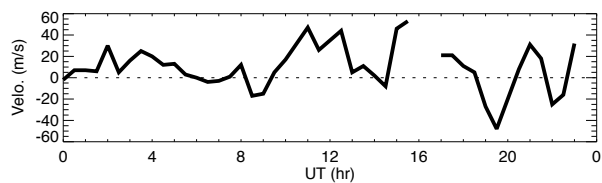
## East



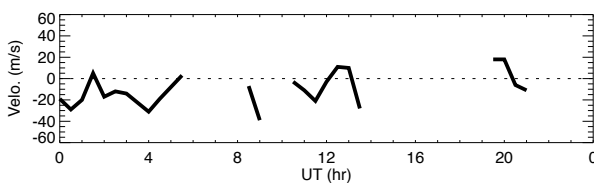
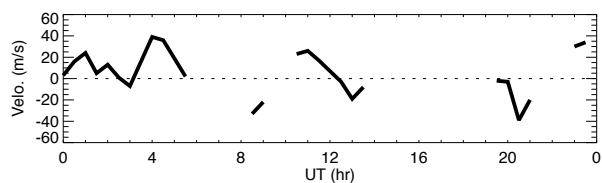
84km



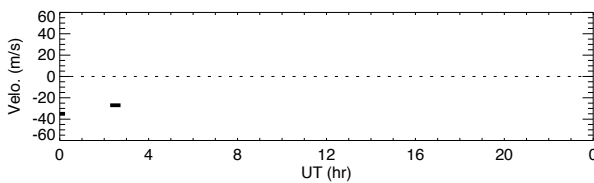
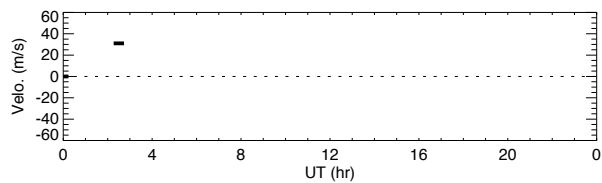
82km



80km

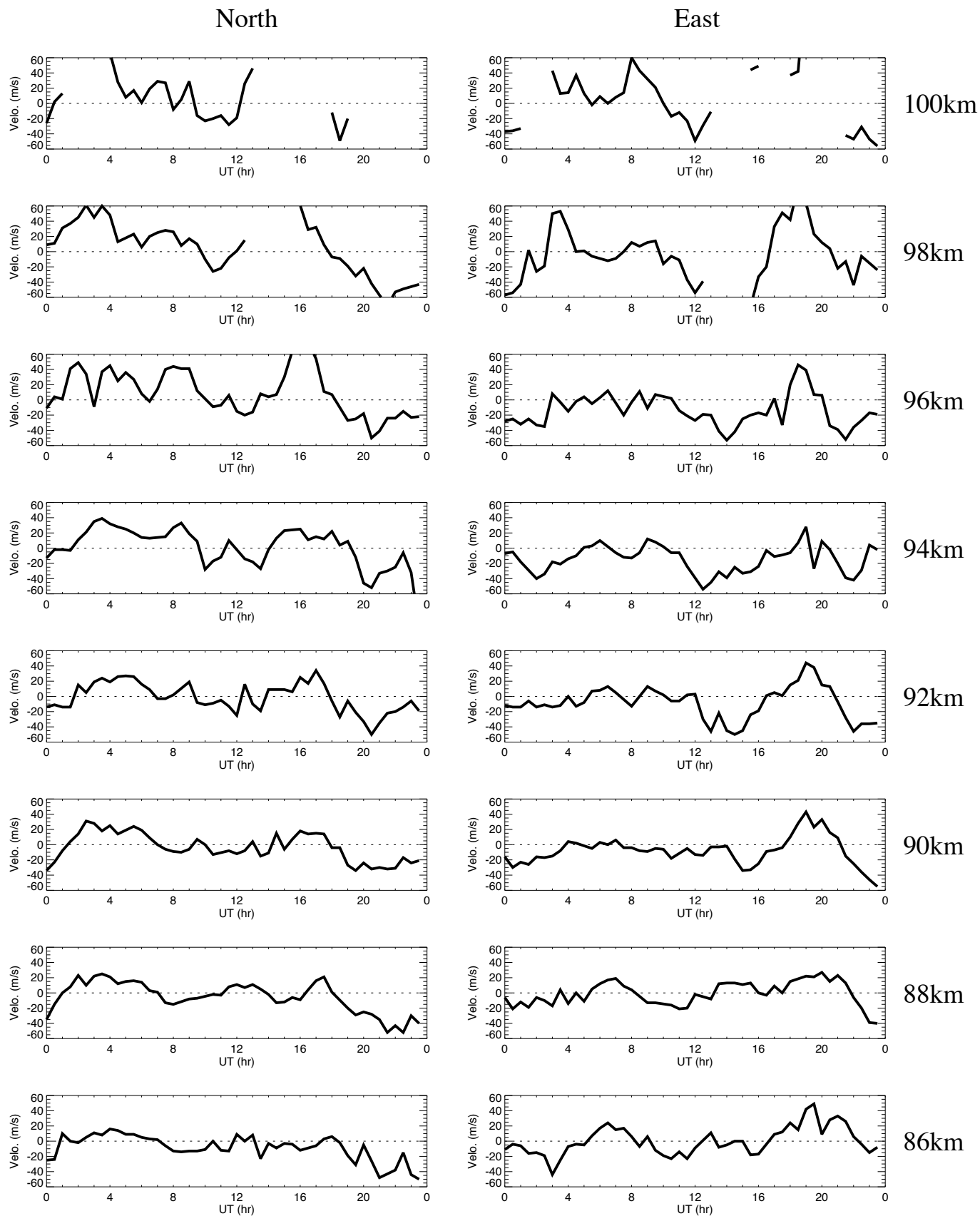


78km



76km

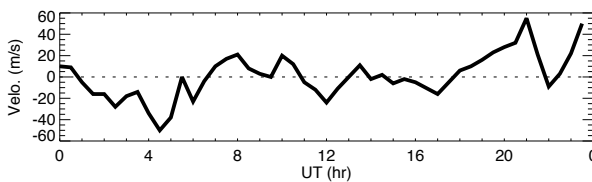
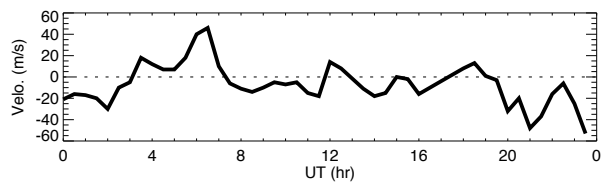
# Wind data obtained by meteor radar at Bjoernar on April 15, 2012



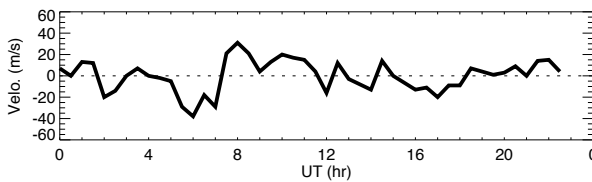
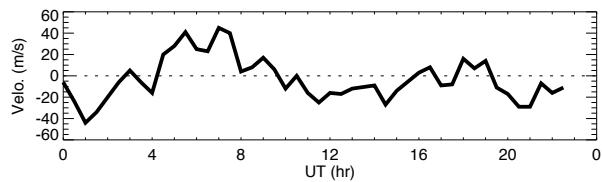
# Wind data obtained by meteor radar at Bjoernar on April 15, 2012

## North

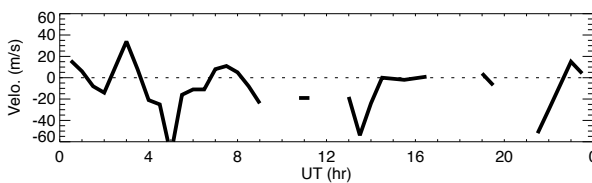
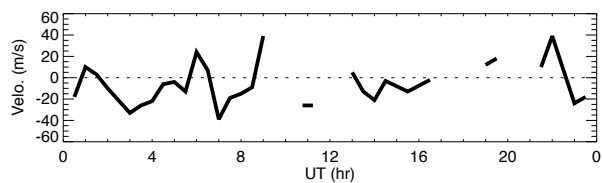
## East



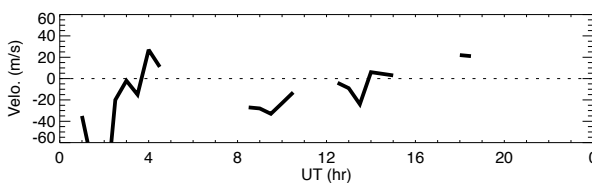
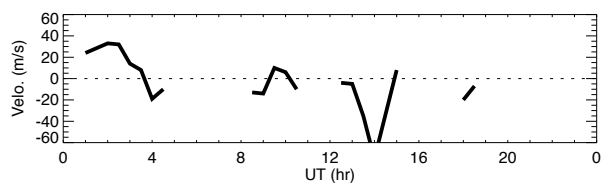
84km



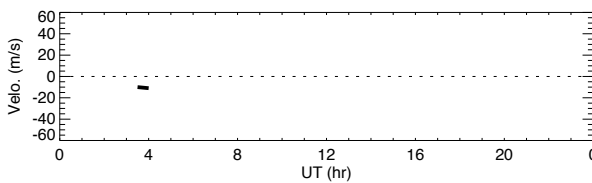
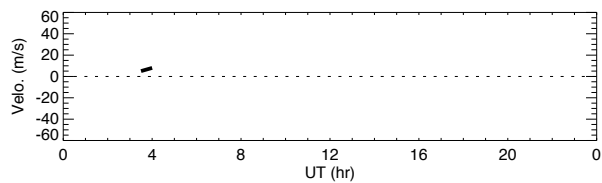
82km



80km



78km



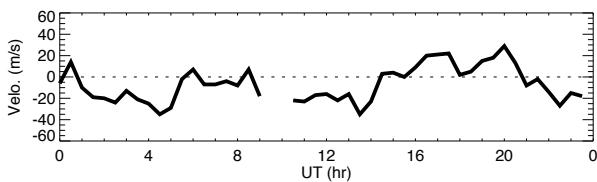
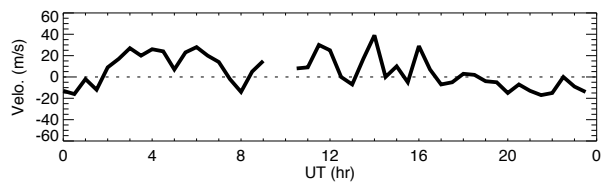
76km



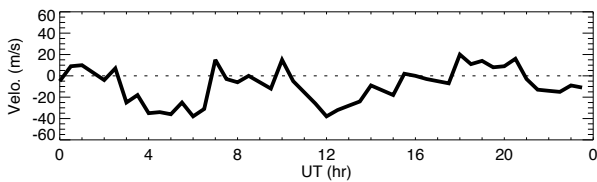
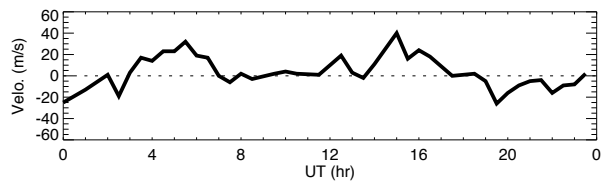
# Wind data obtained by meteor radar at Bjoernar on April 16, 2012

## North

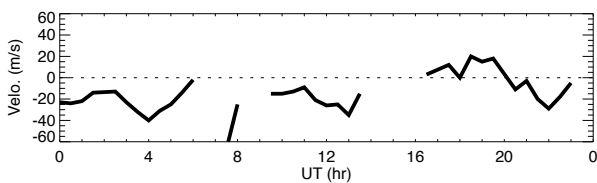
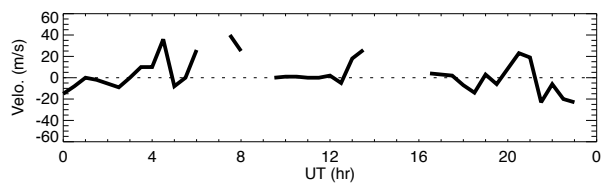
## East



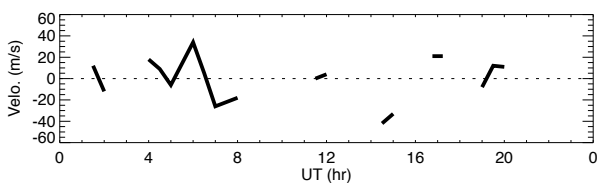
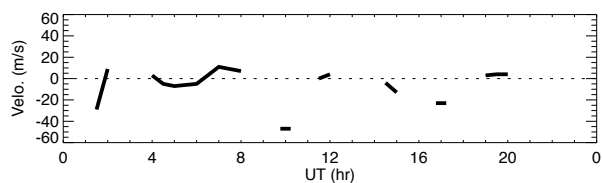
84km



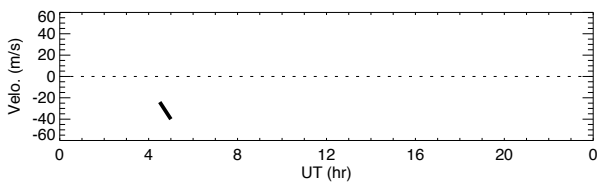
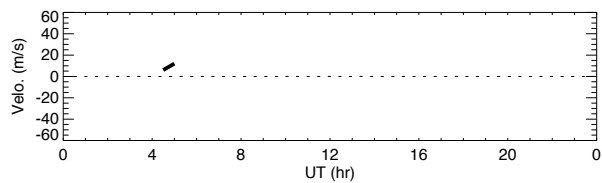
82km



80km



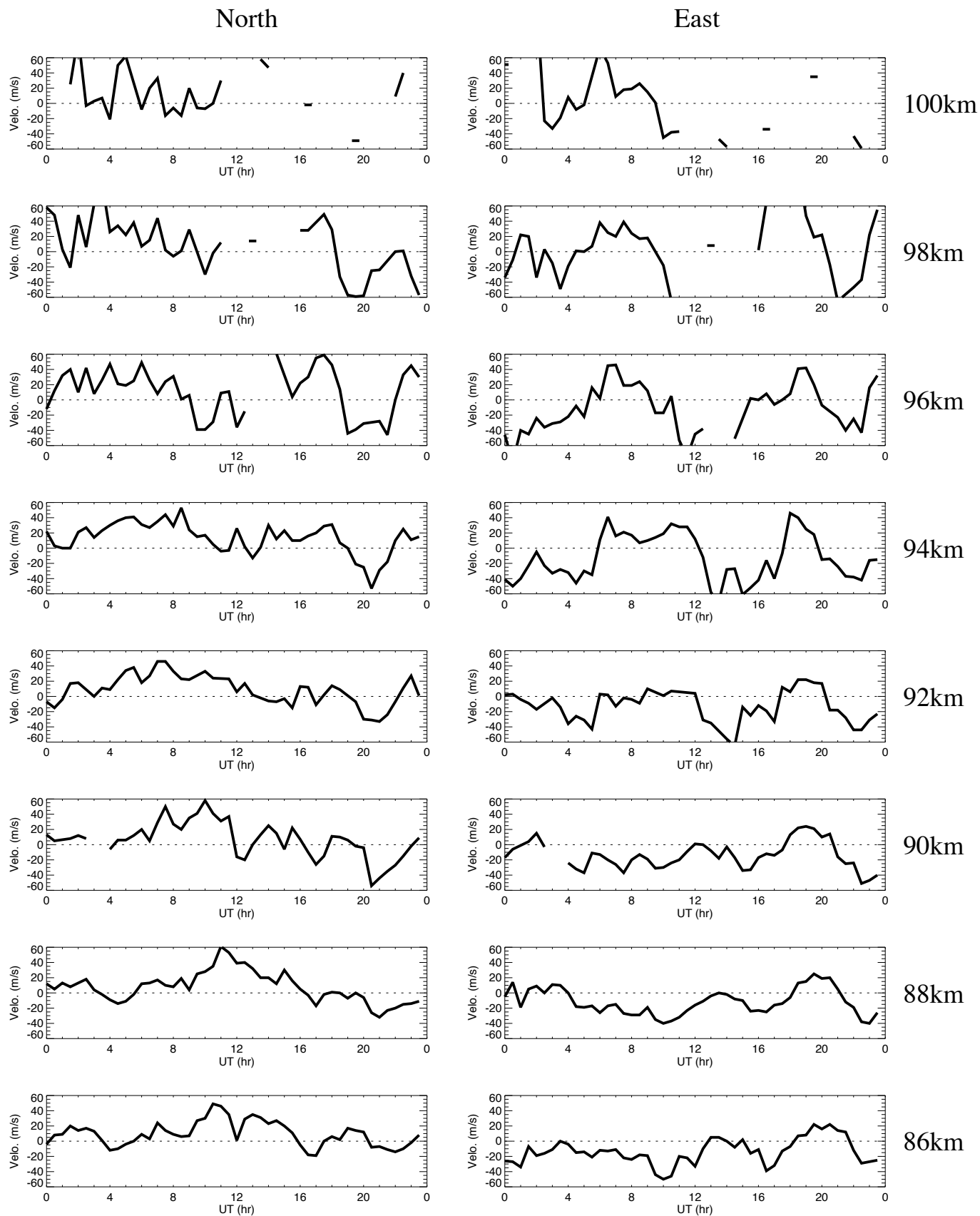
78km



76km



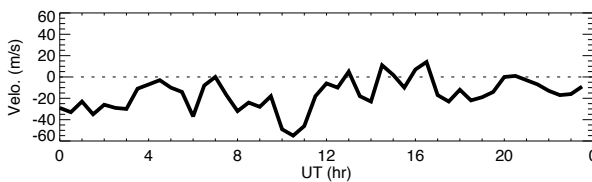
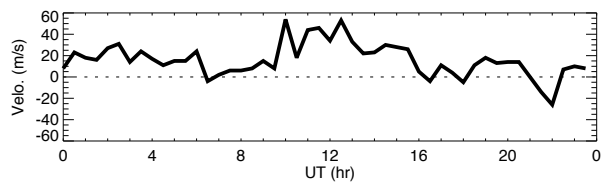
# Wind data obtained by meteor radar at Bjoernar on April 17, 2012



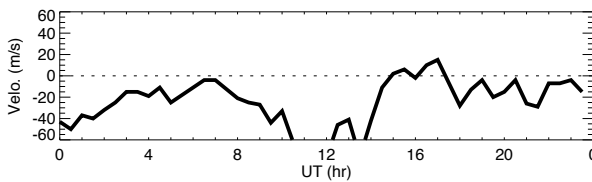
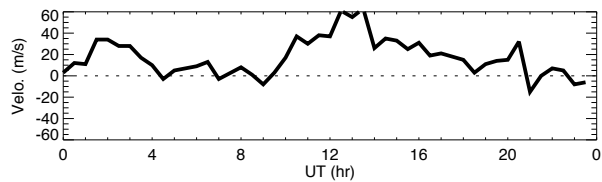
# Wind data obtained by meteor radar at Bjoernar on April 17, 2012

## North

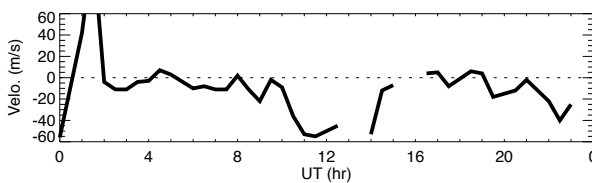
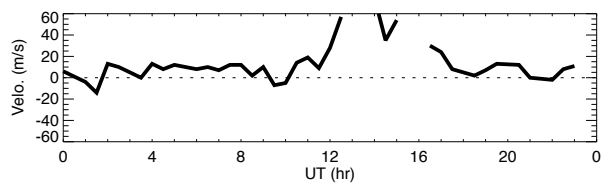
## East



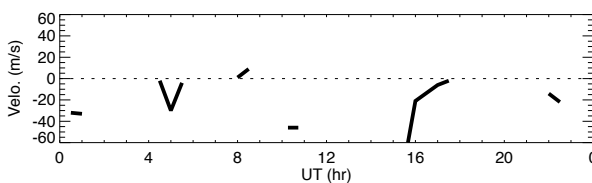
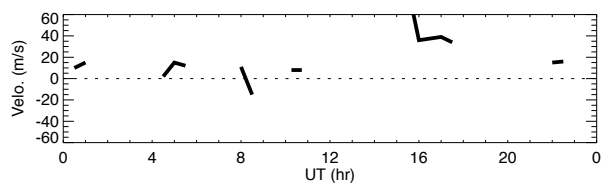
84km



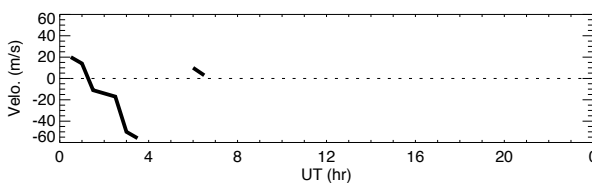
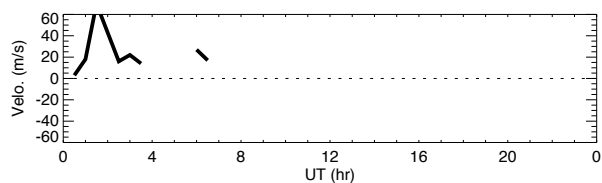
82km



80km

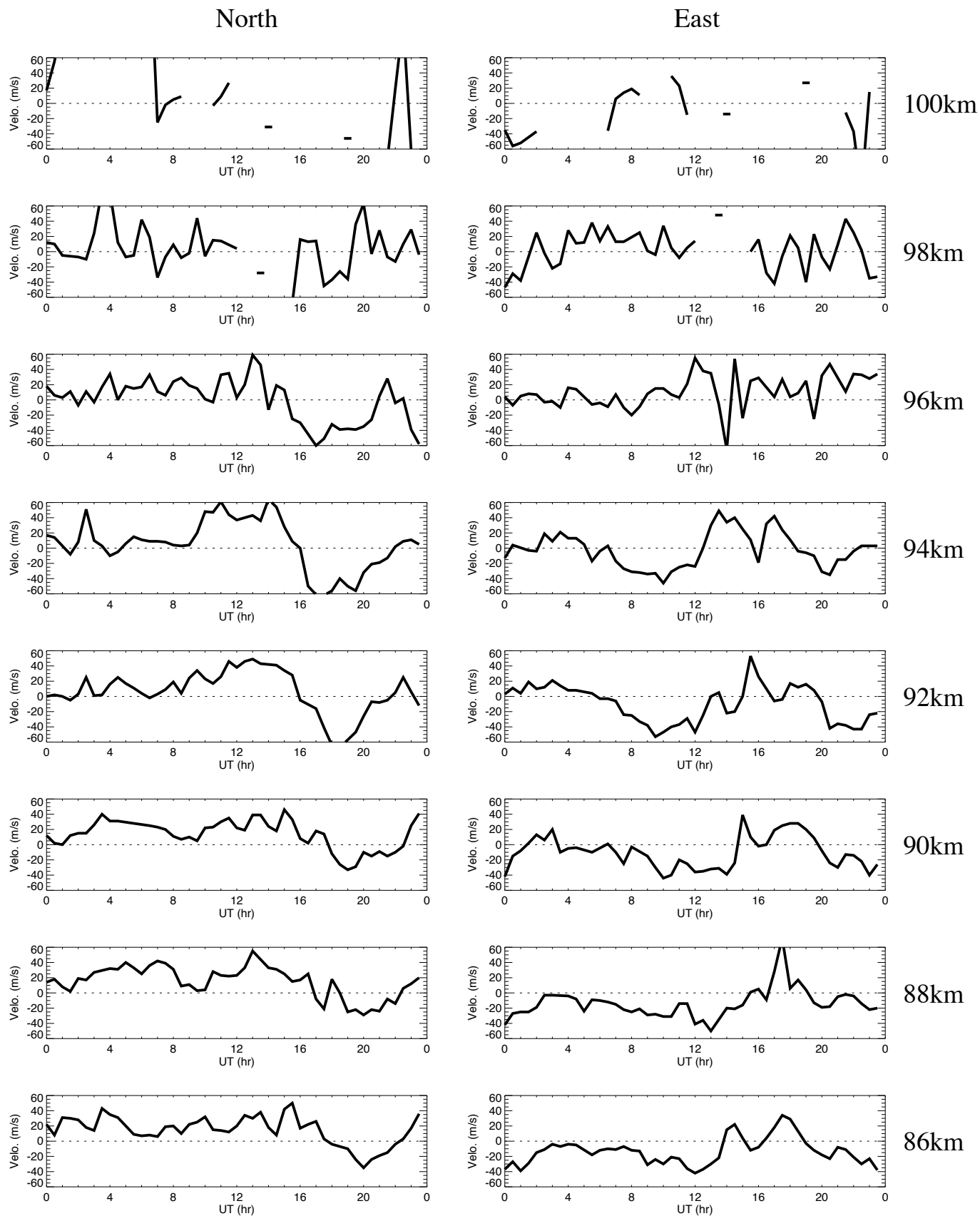


78km

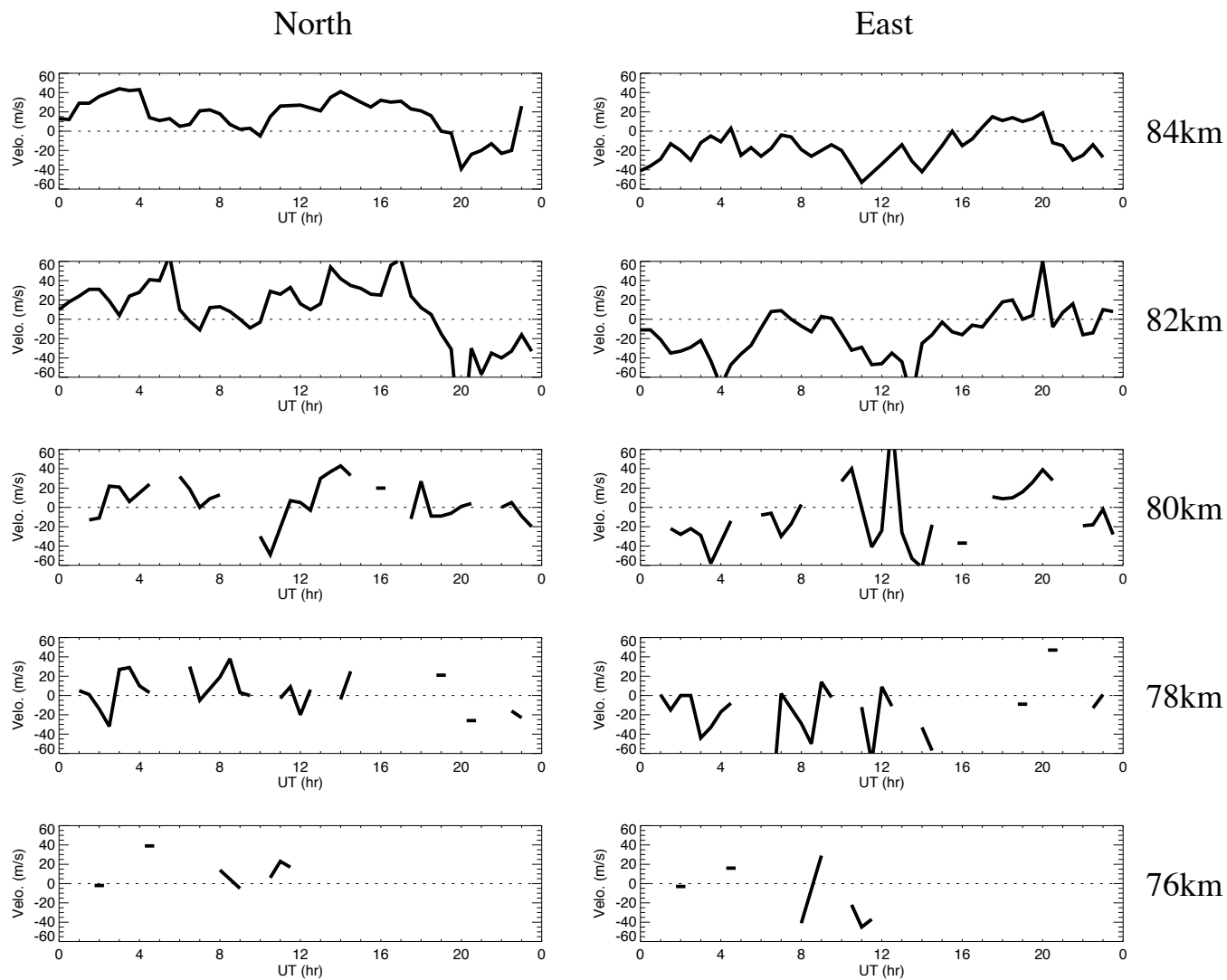


76km

# Wind data obtained by meteor radar at Bjoernar on April 18, 2012



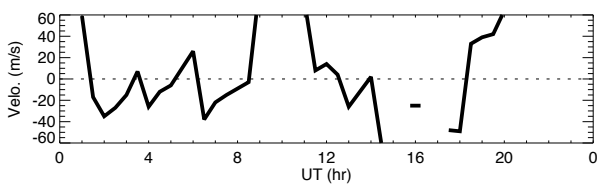
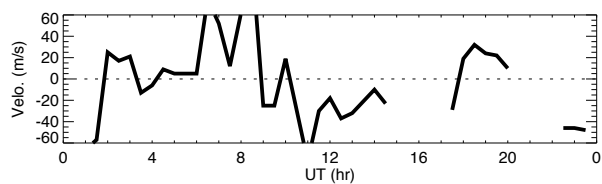
# Wind data obtained by meteor radar at Bjoernar on April 18, 2012



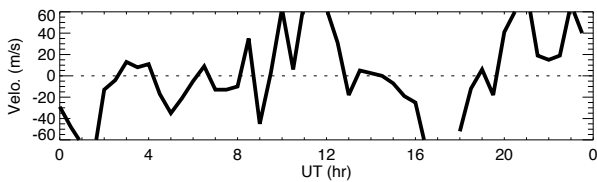
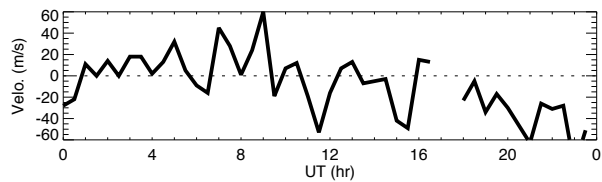
# Wind data obtained by meteor radar at Bjoernar on April 19, 2012

## North

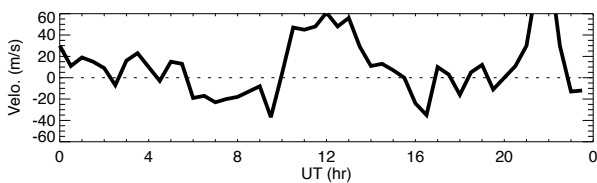
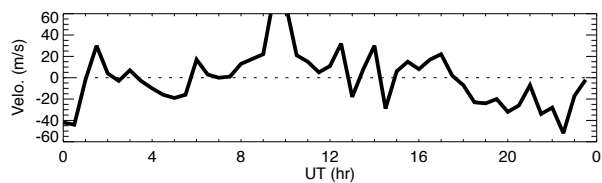
## East



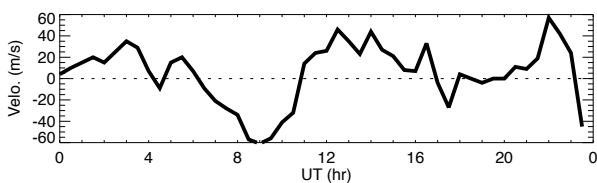
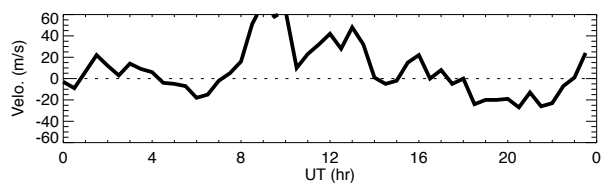
100km



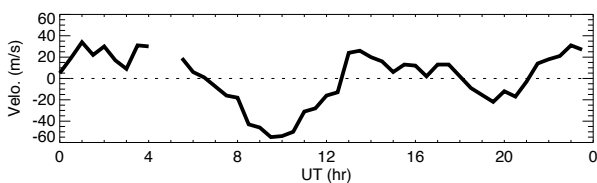
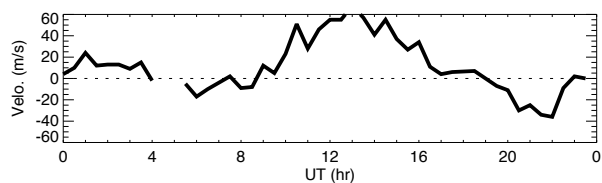
98km



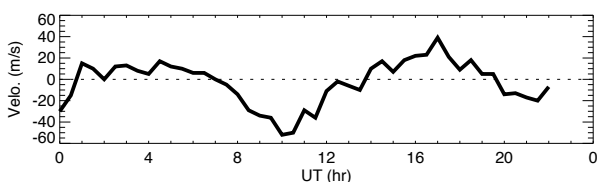
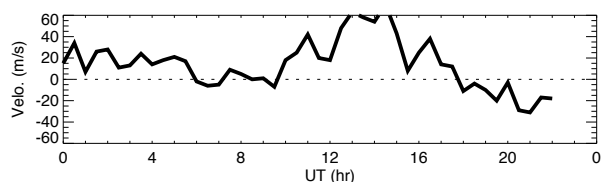
96km



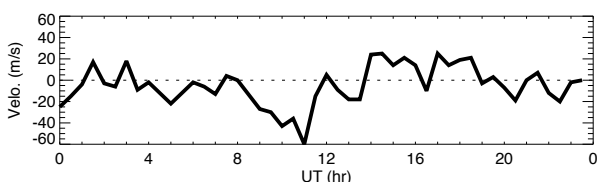
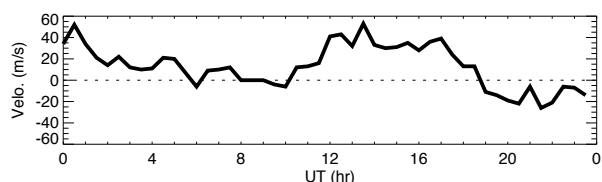
94km



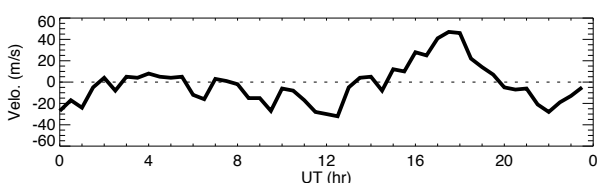
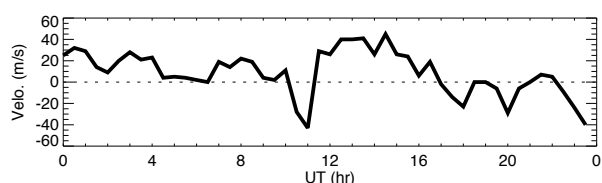
92km



90km

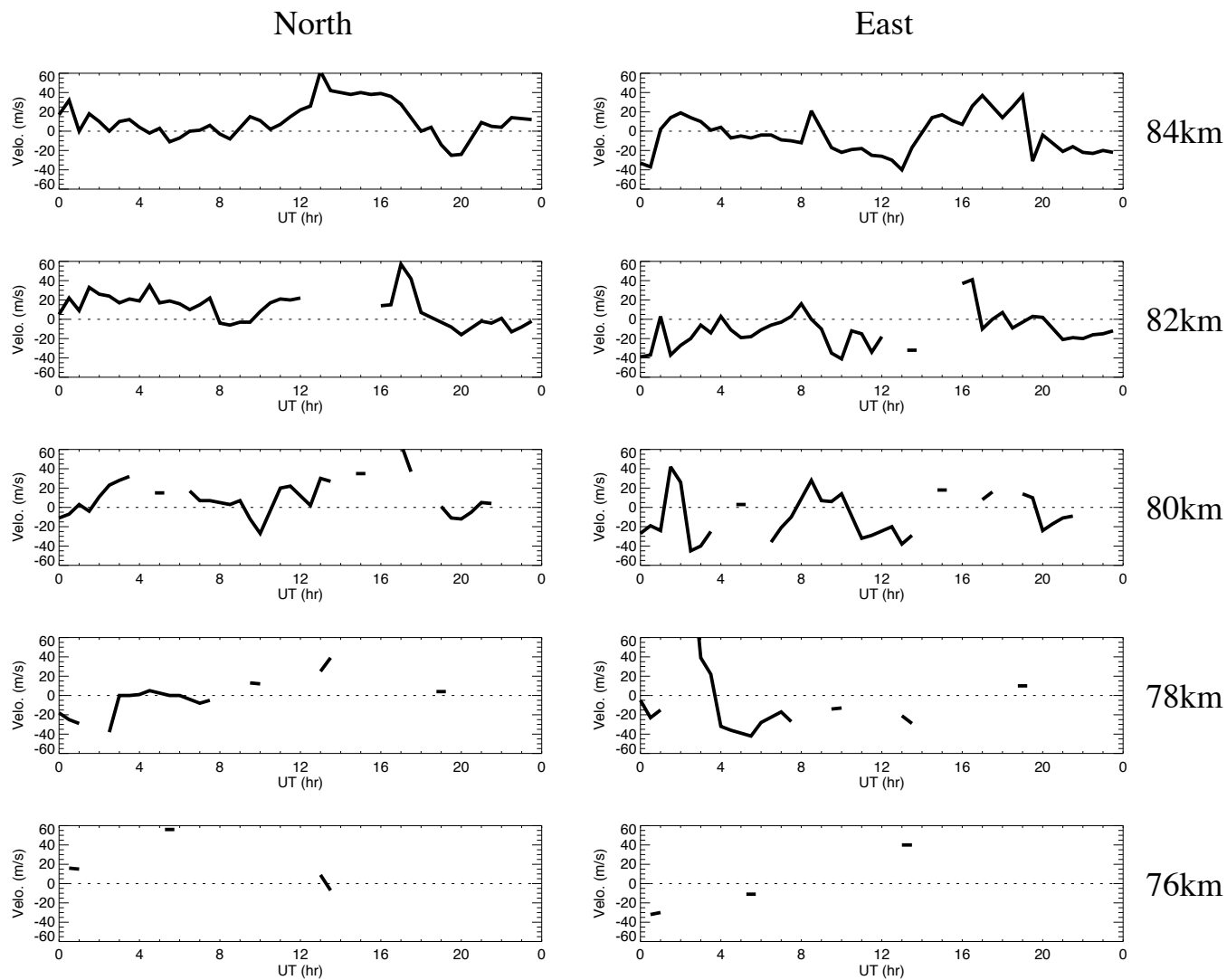


88km



86km

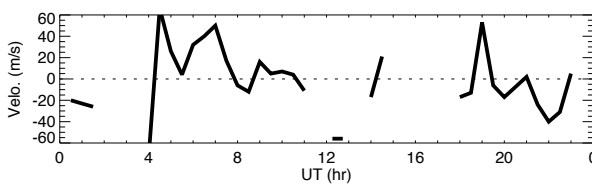
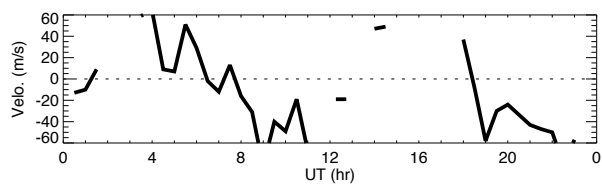
# Wind data obtained by meteor radar at Bjoernar on April 19, 2012



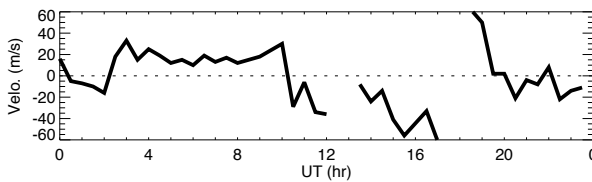
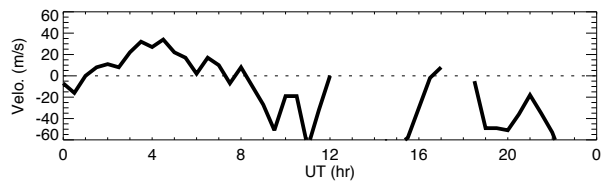
# Wind data obtained by meteor radar at Bjoernar on April 20, 2012

## North

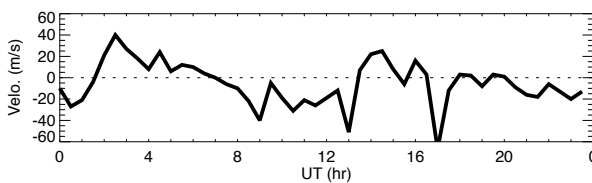
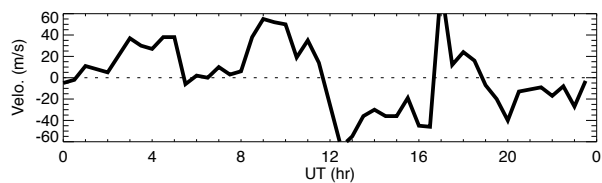
## East



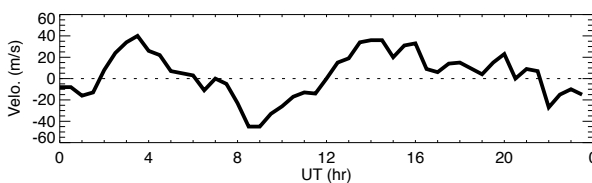
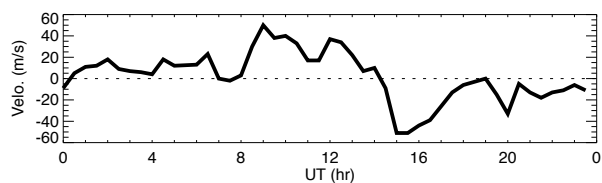
100km



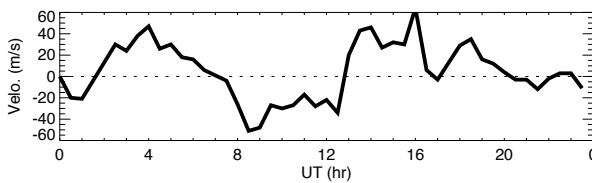
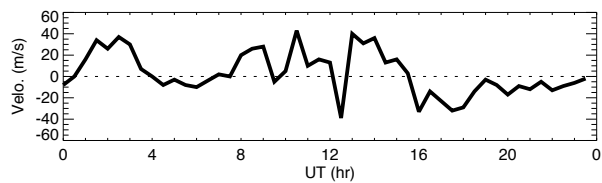
98km



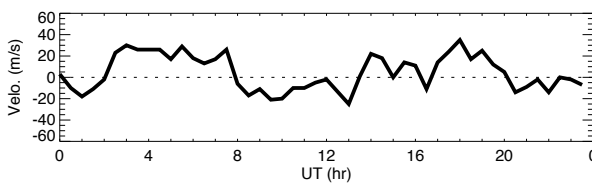
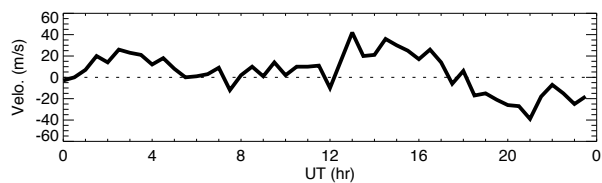
96km



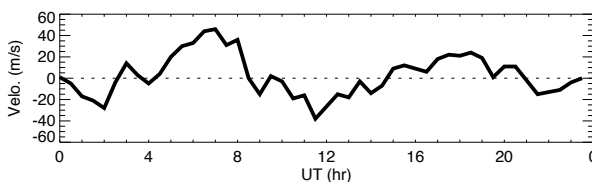
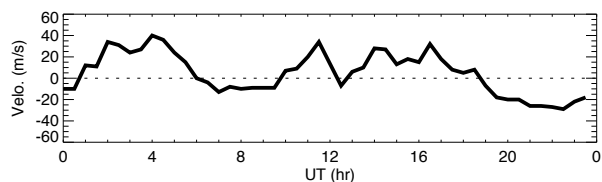
94km



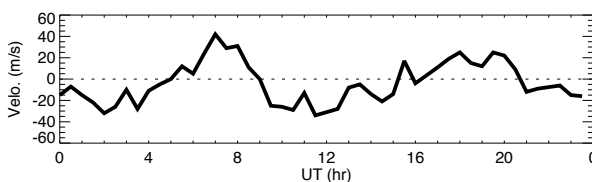
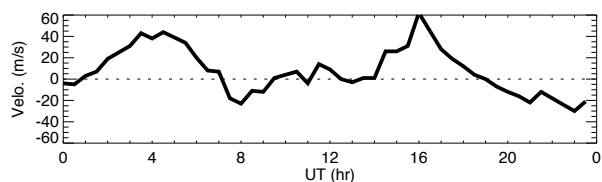
92km



90km



88km

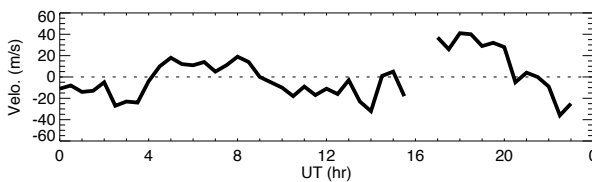
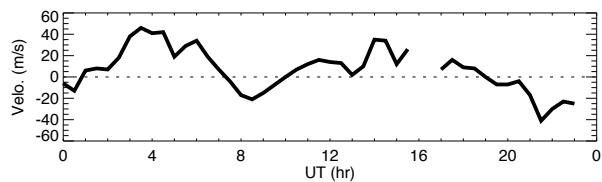


86km

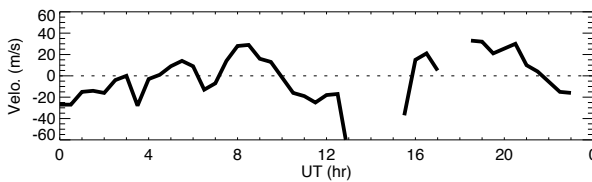
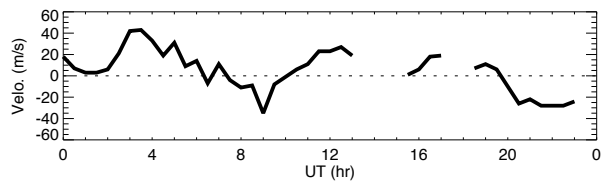
# Wind data obtained by meteor radar at Bjoernar on April 20, 2012

## North

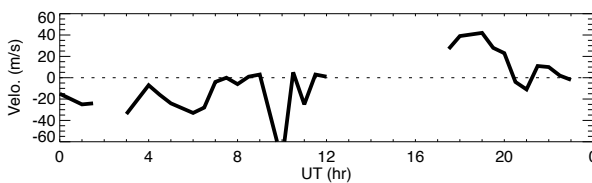
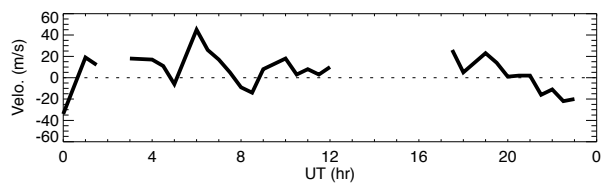
## East



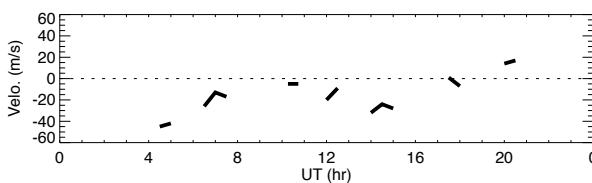
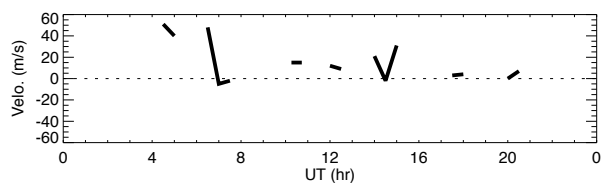
84km



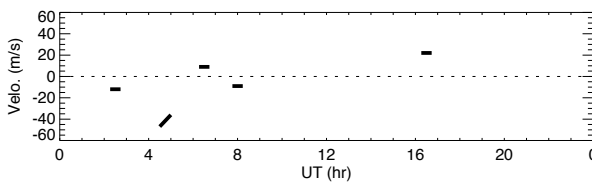
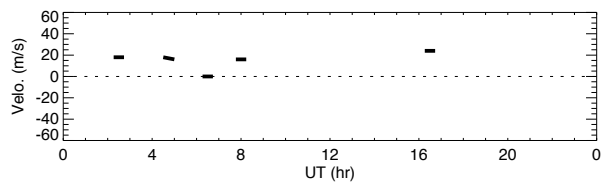
82km



80km



78km



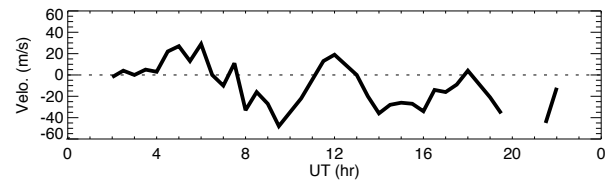
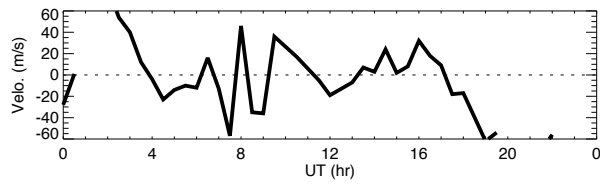
76km



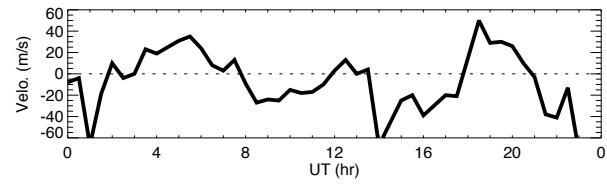
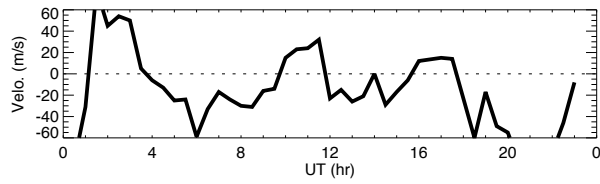
# Wind data obtained by meteor radar at Bjoernar on April 21, 2012

## North

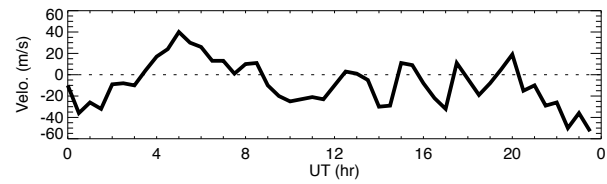
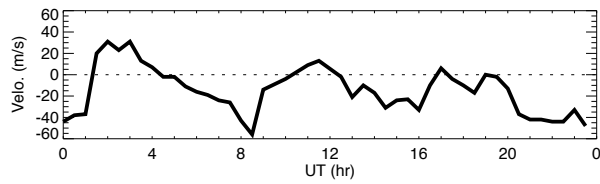
## East



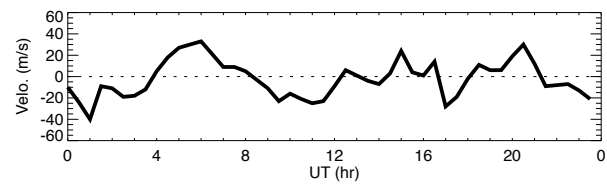
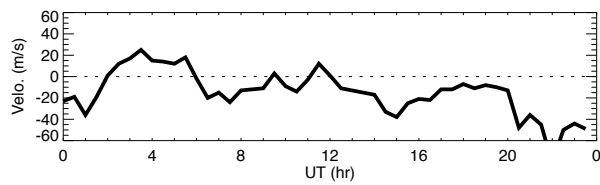
100km



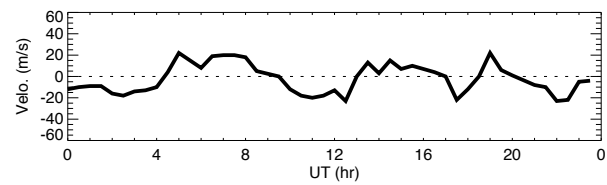
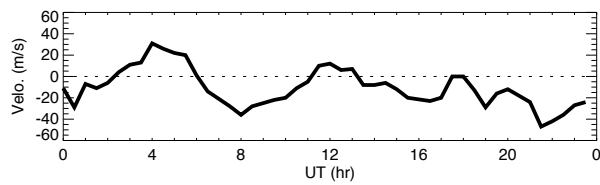
98km



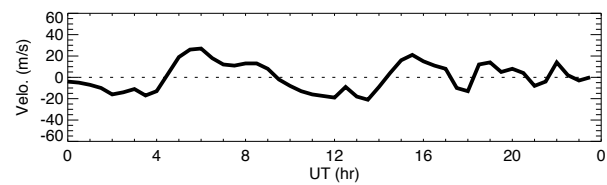
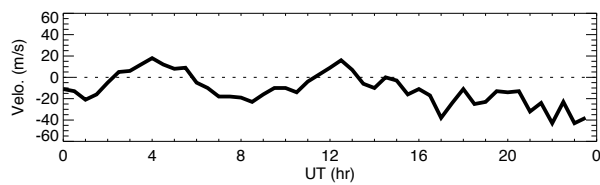
96km



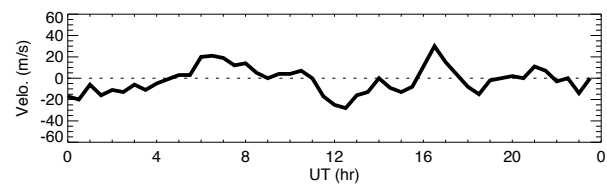
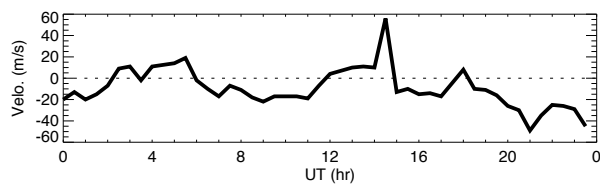
94km



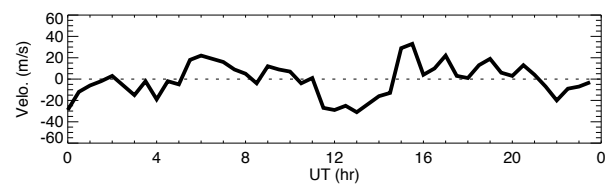
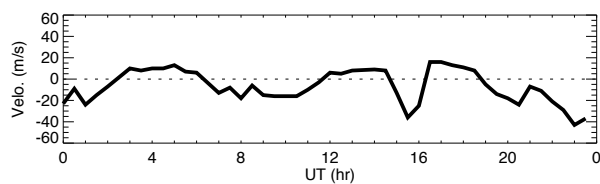
92km



90km



88km

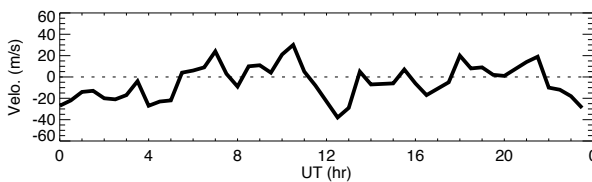
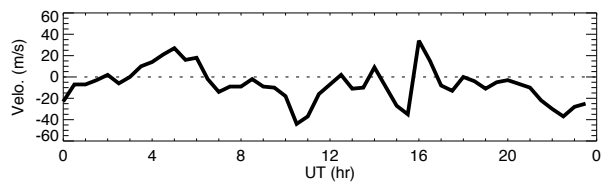


86km

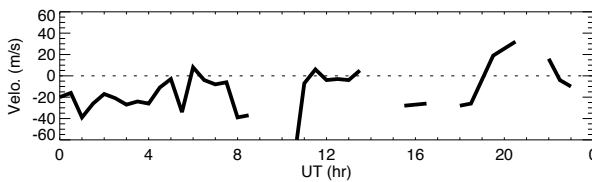
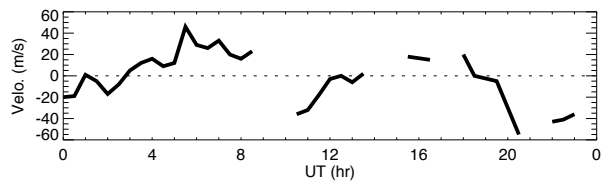
# Wind data obtained by meteor radar at Bjoernar on April 21, 2012

## North

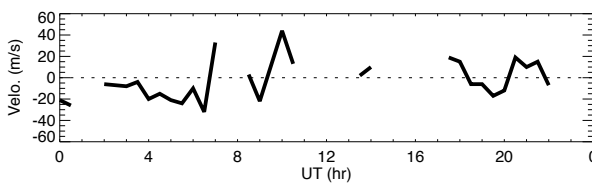
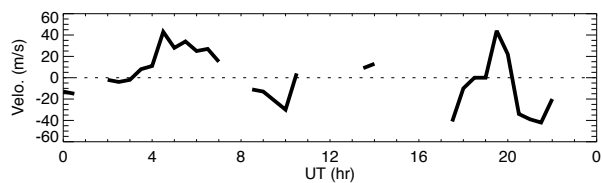
## East



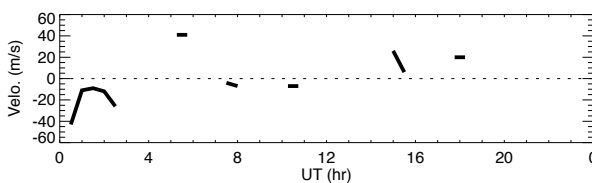
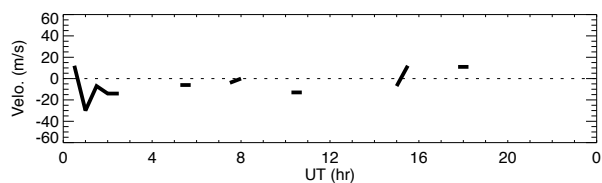
84km



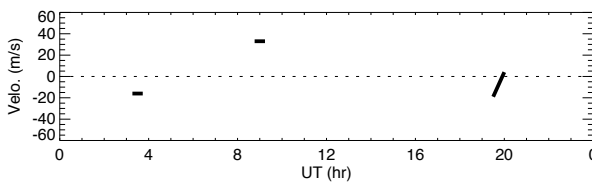
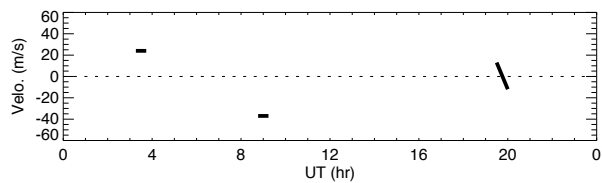
82km



80km



78km



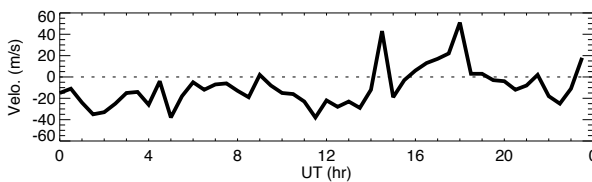
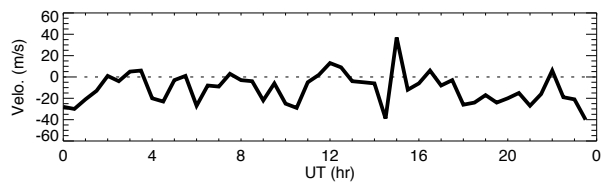
76km



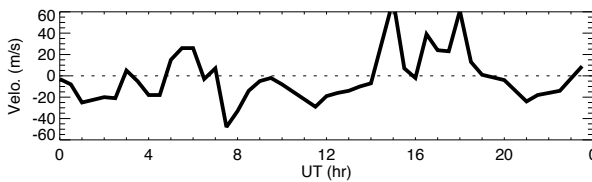
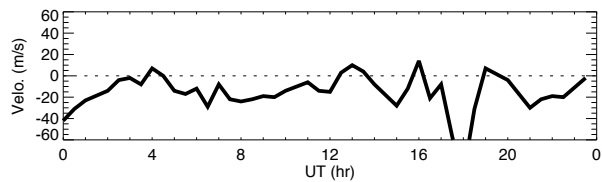
# Wind data obtained by meteor radar at Bjoernar on April 22, 2012

## North

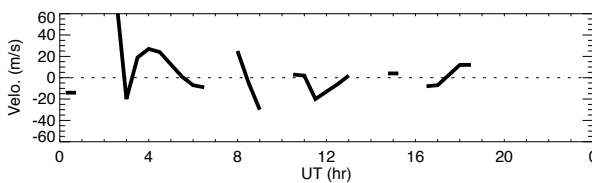
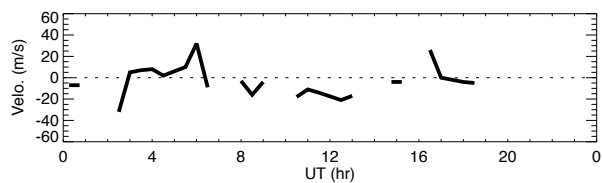
## East



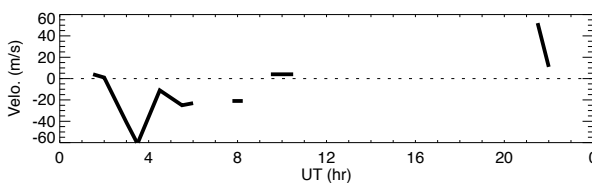
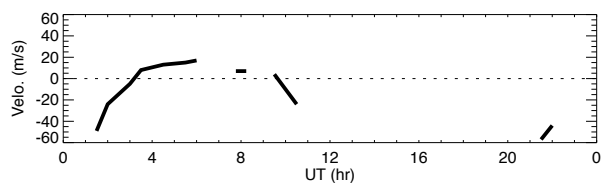
84km



82km

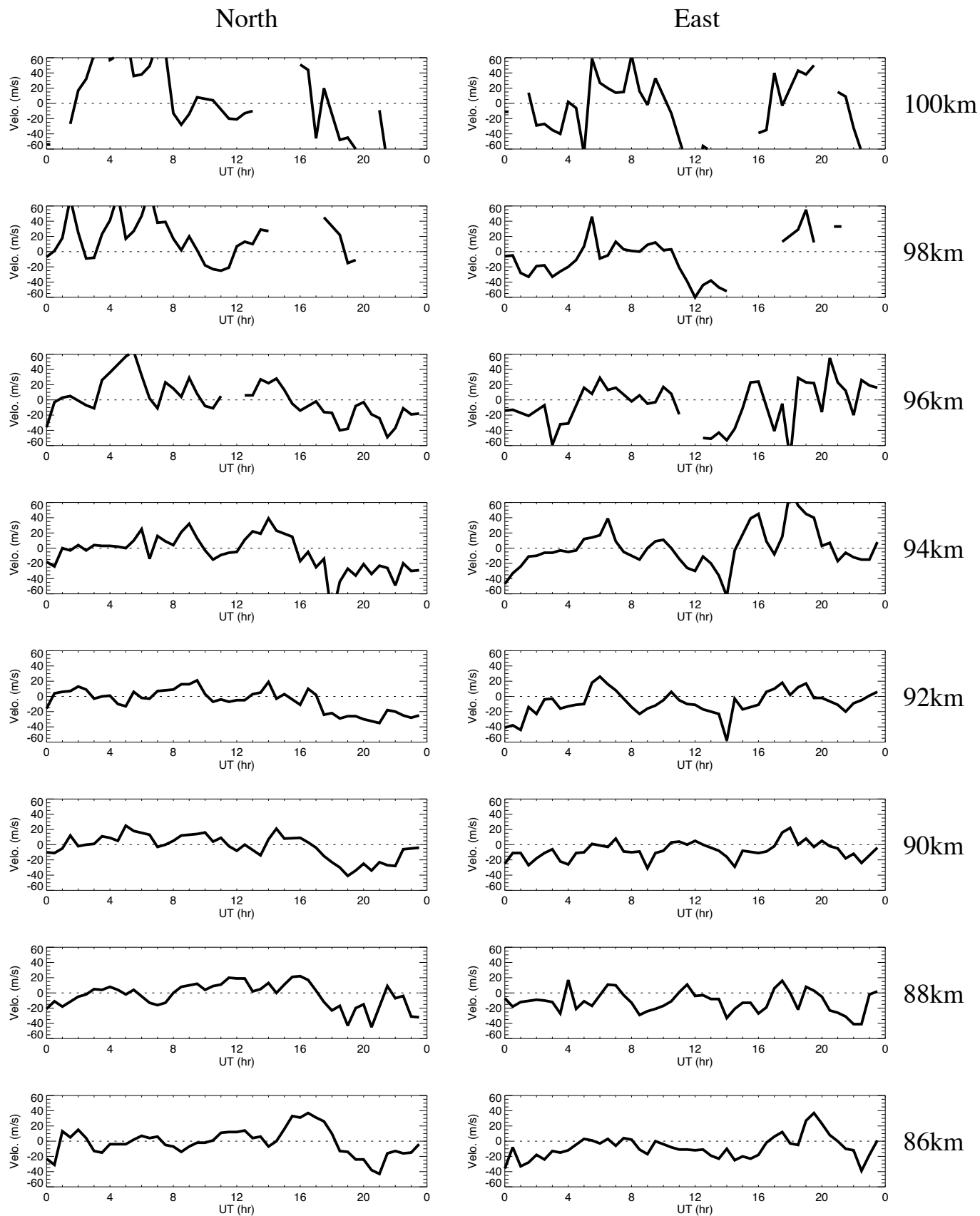


80km



78km

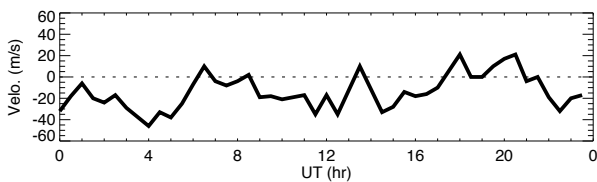
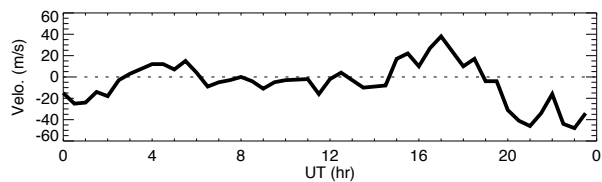
# Wind data obtained by meteor radar at Bjoernar on April 23, 2012



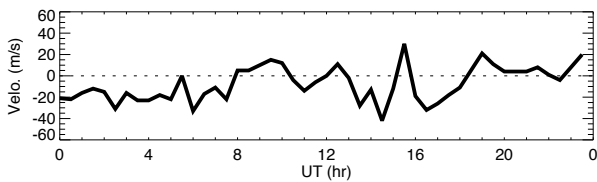
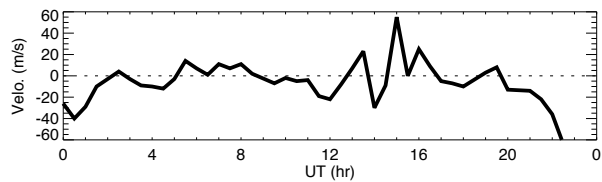
# Wind data obtained by meteor radar at Bjoernar on April 23, 2012

## North

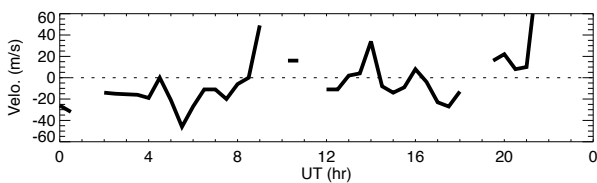
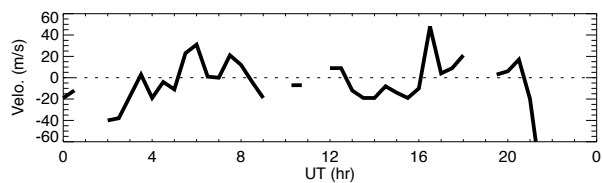
## East



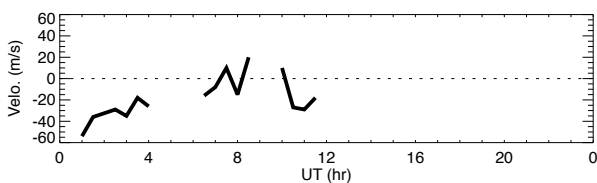
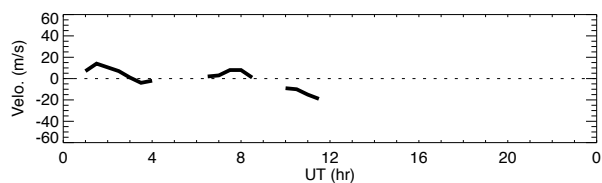
84km



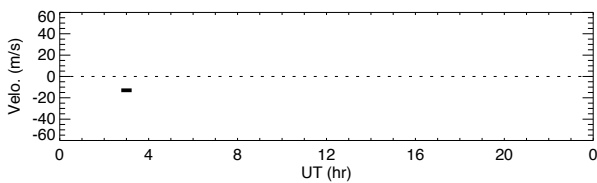
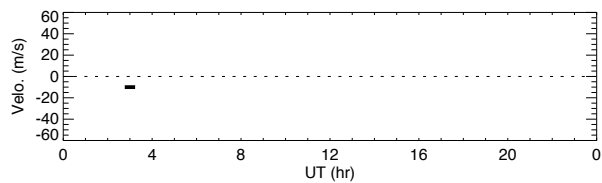
82km



80km



78km

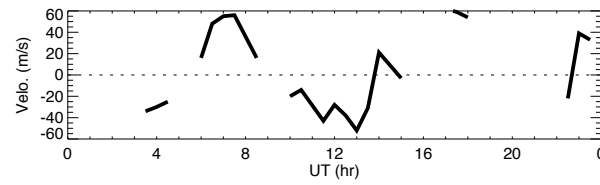
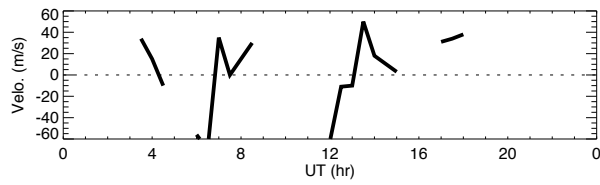


76km

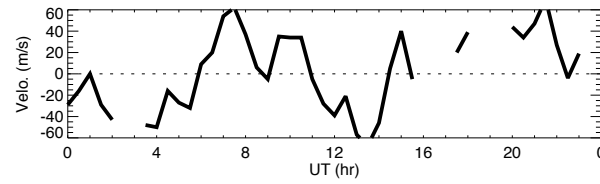
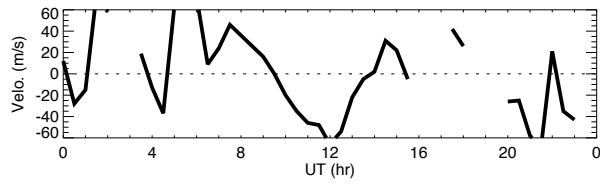
# Wind data obtained by meteor radar at Bjoernar on April 24, 2012

## North

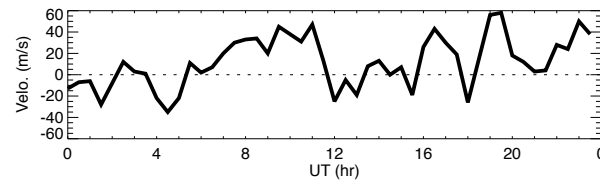
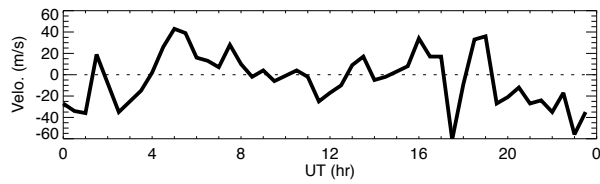
## East



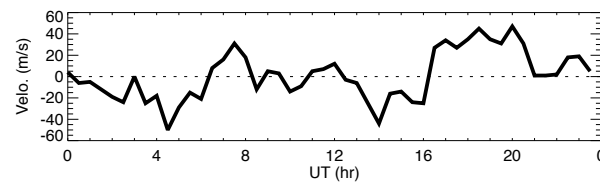
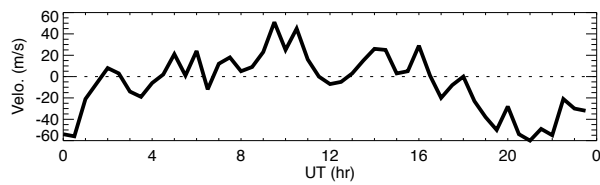
100km



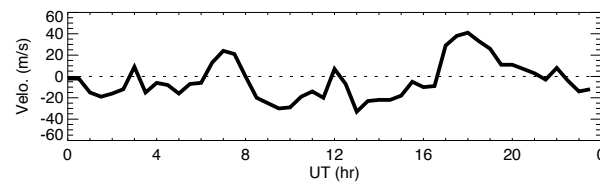
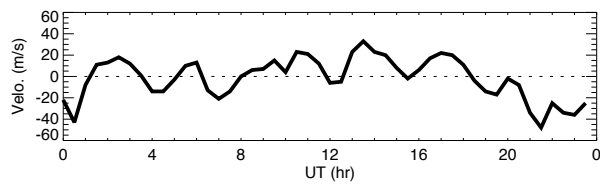
98km



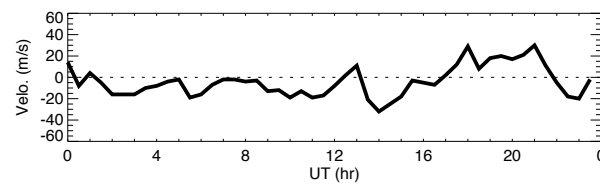
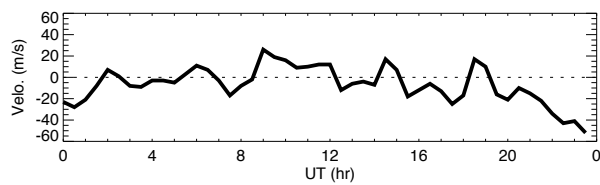
96km



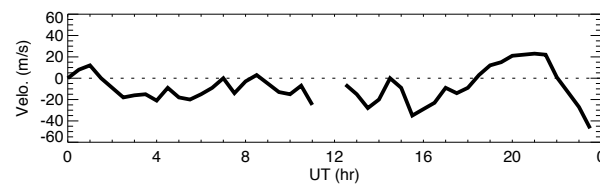
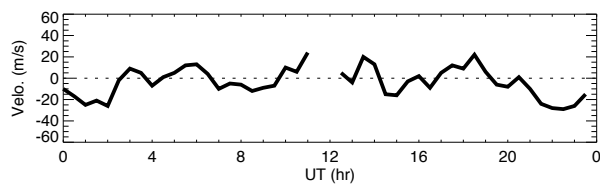
94km



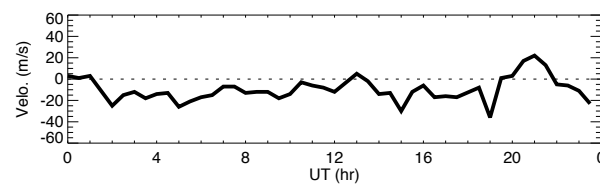
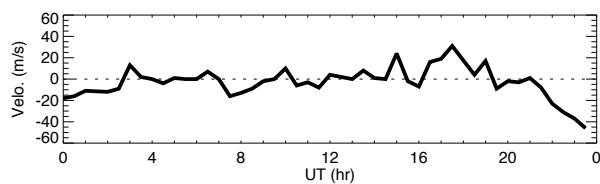
92km



90km



88km

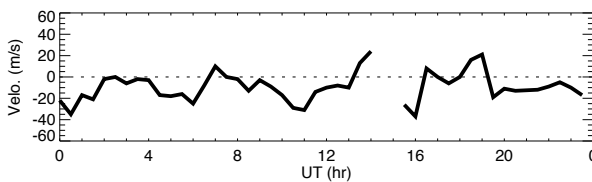
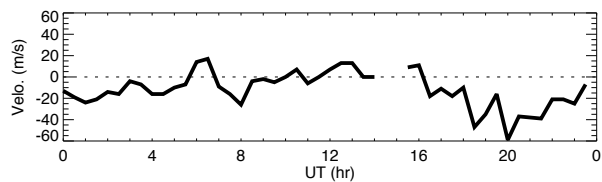


86km

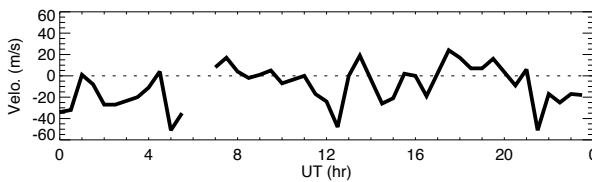
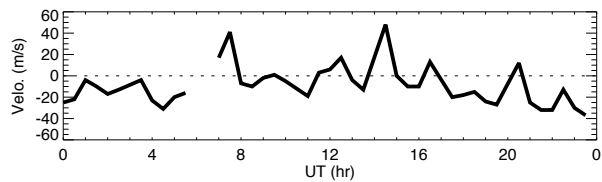
# Wind data obtained by meteor radar at Bjoernar on April 24, 2012

## North

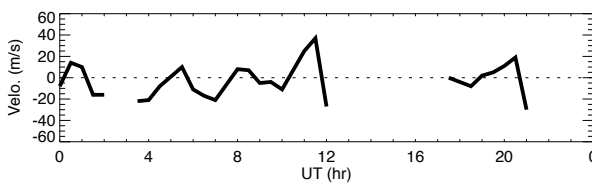
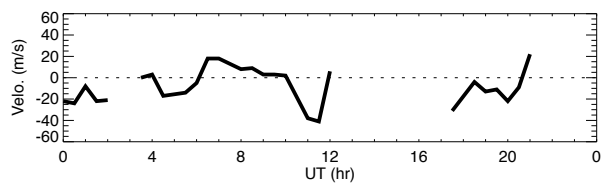
## East



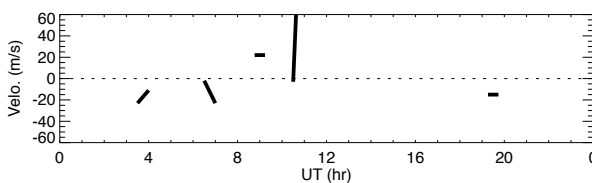
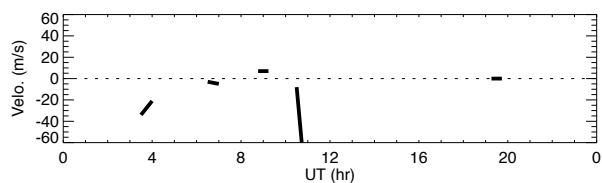
84km



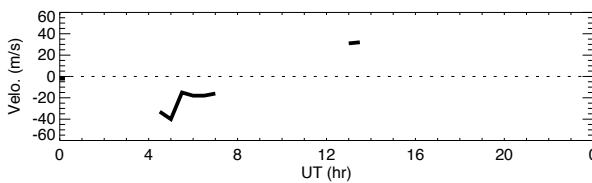
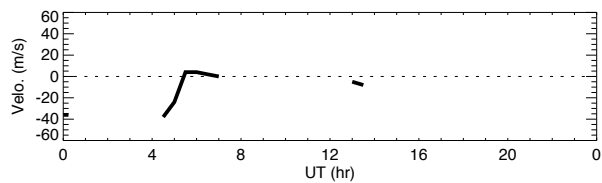
82km



80km



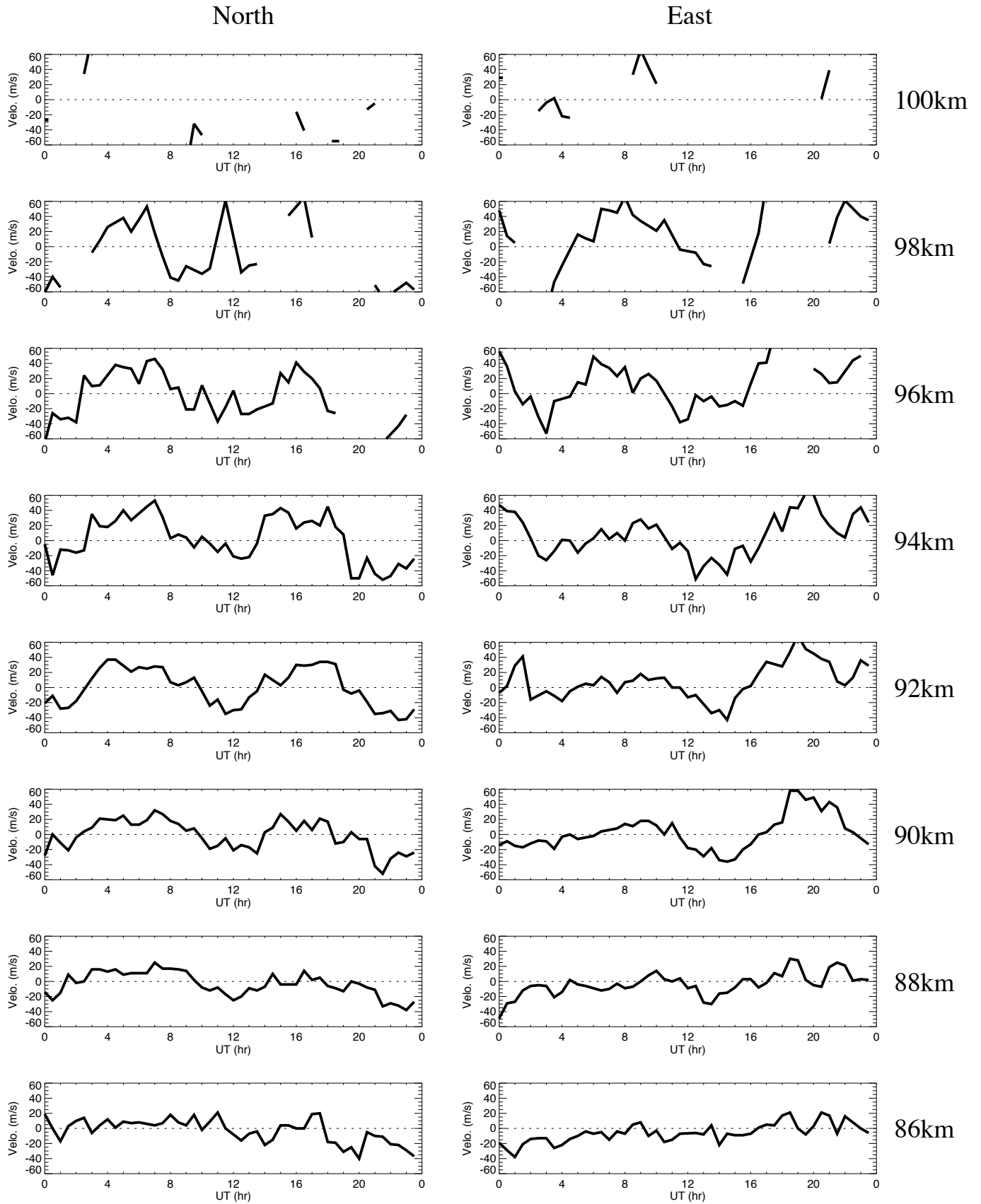
78km



76km



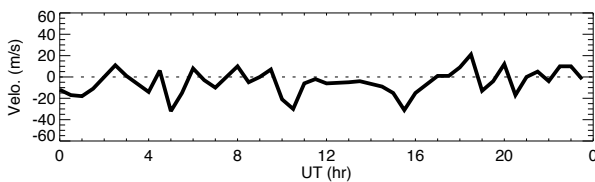
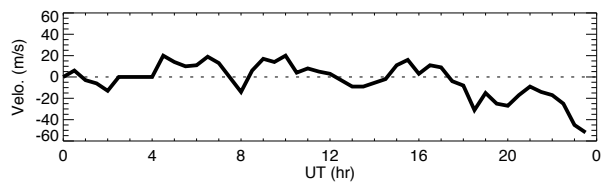
# Wind data obtained by meteor radar at Bjoernar on April 25, 2012



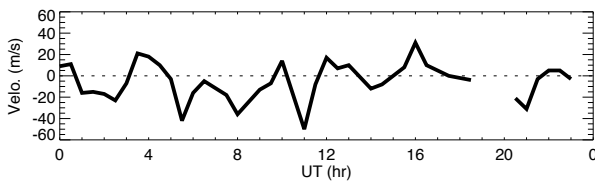
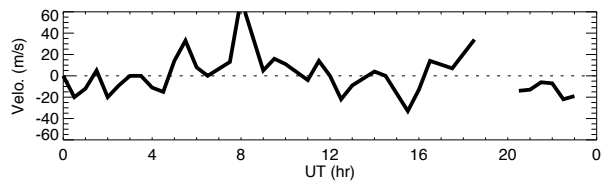
# Wind data obtained by meteor radar at Bjoernar on April 25, 2012

## North

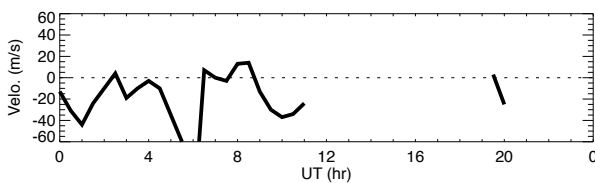
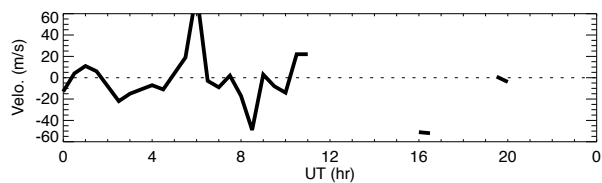
## East



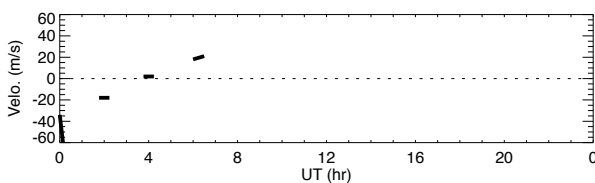
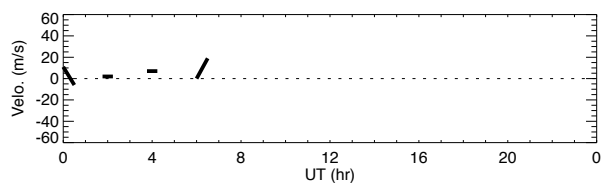
84km



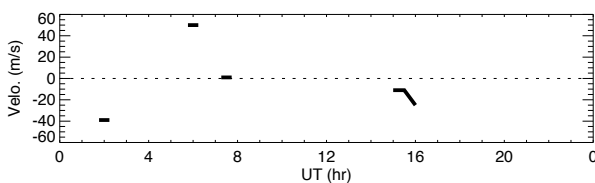
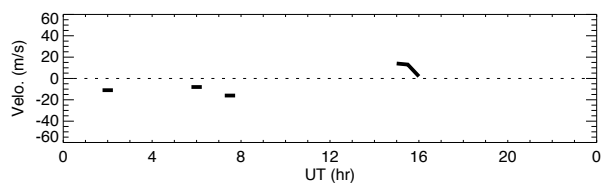
82km



80km

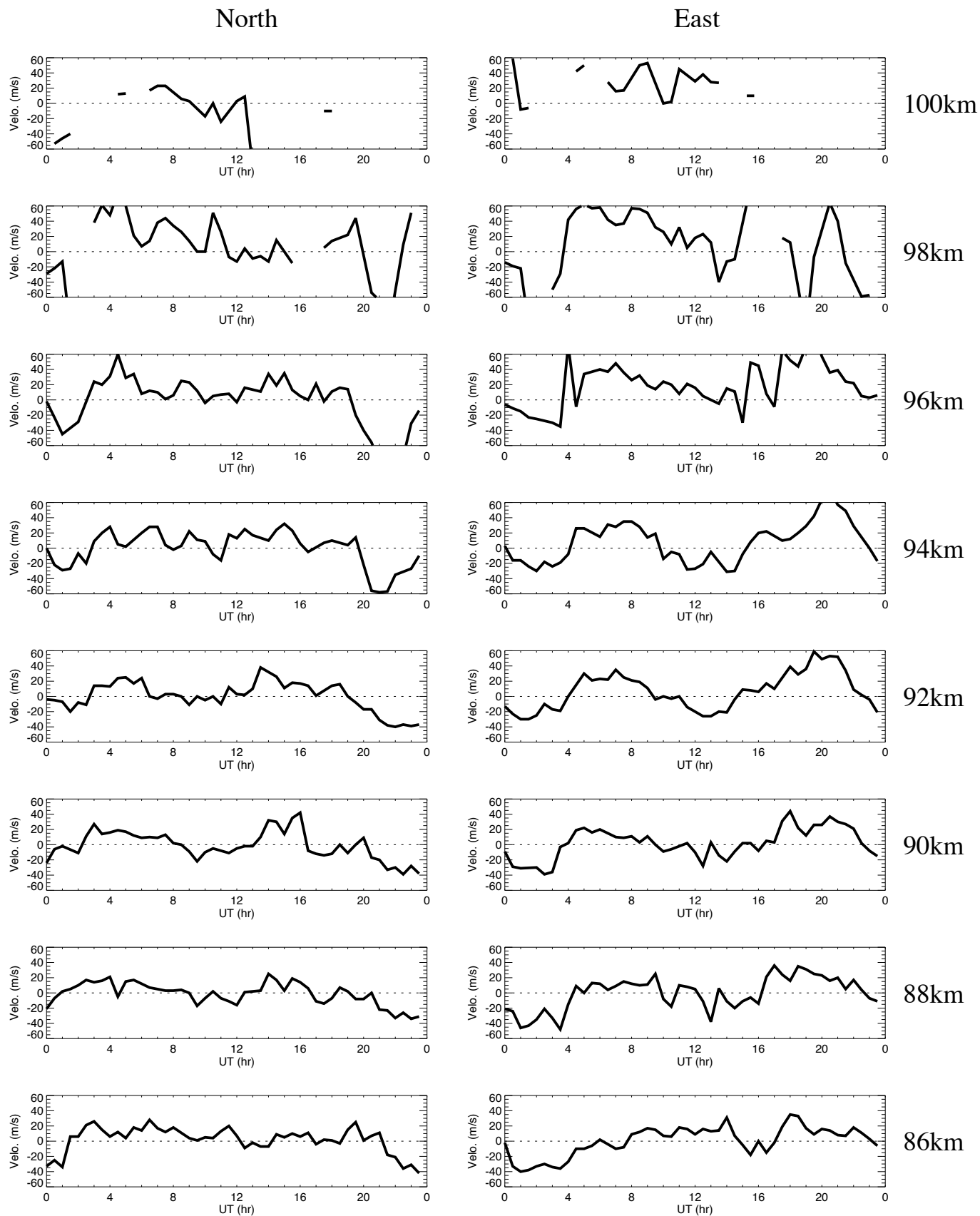


78km



76km

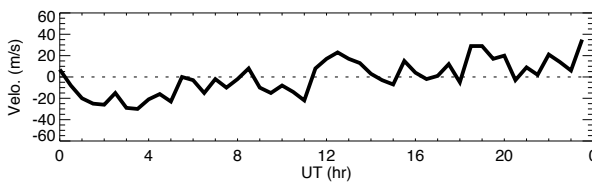
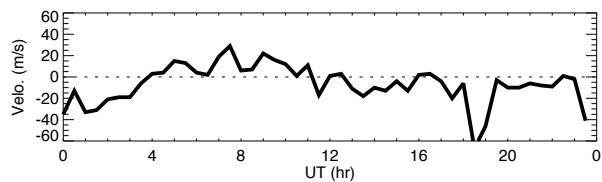
# Wind data obtained by meteor radar at Bjoernar on April 26, 2012



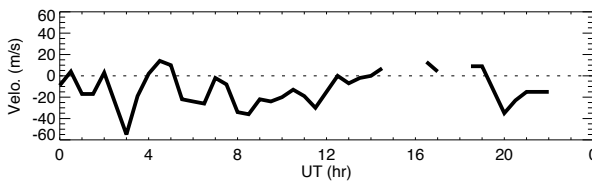
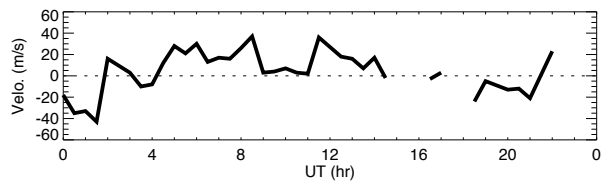
# Wind data obtained by meteor radar at Bjoernar on April 26, 2012

## North

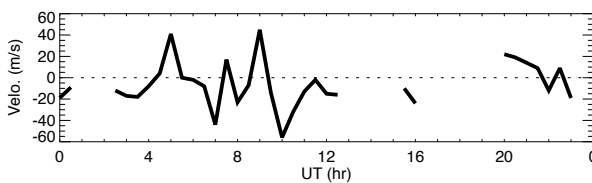
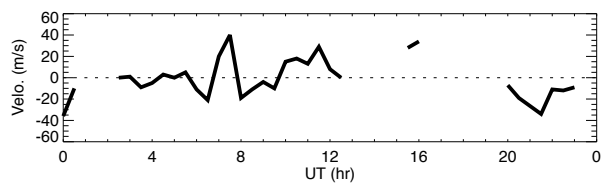
## East



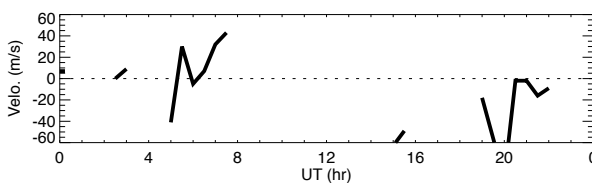
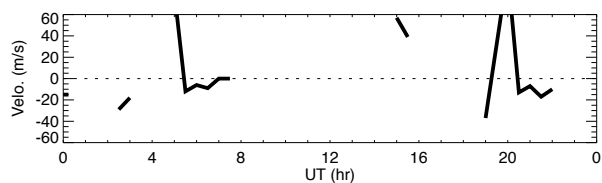
84km



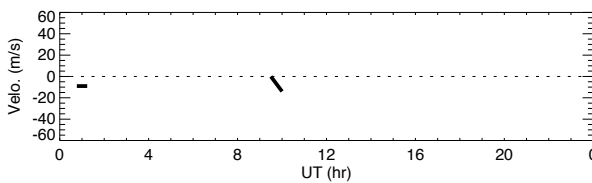
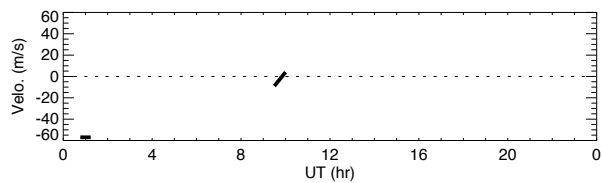
82km



80km



78km



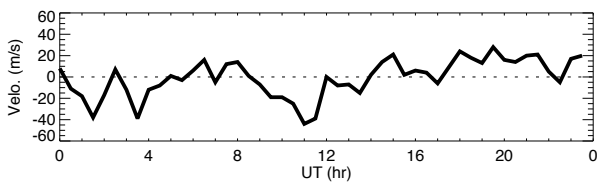
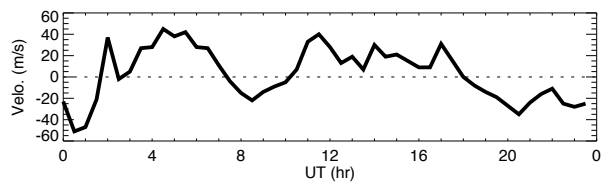
76km



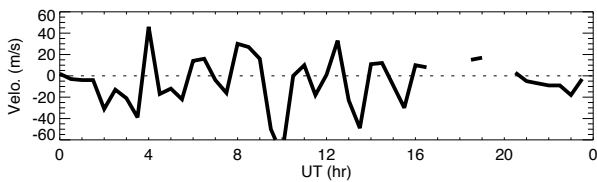
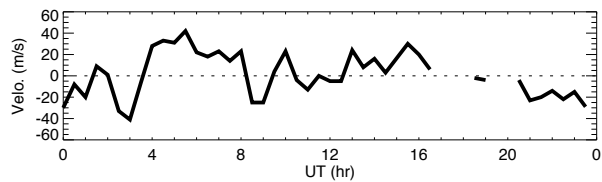
# Wind data obtained by meteor radar at Bjoernar on April 27, 2012

## North

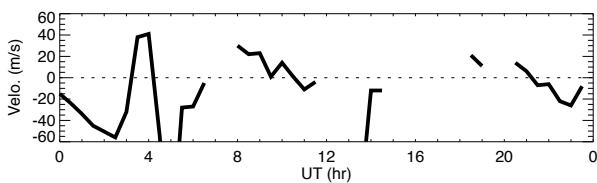
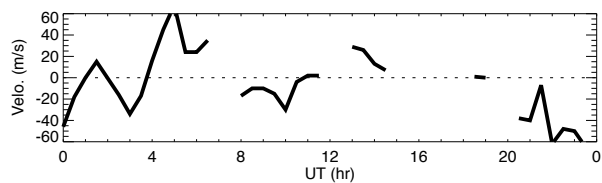
## East



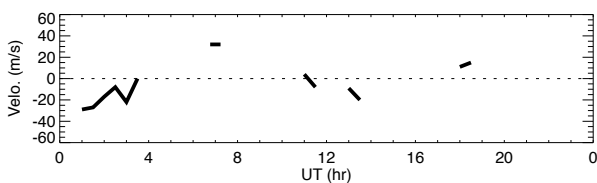
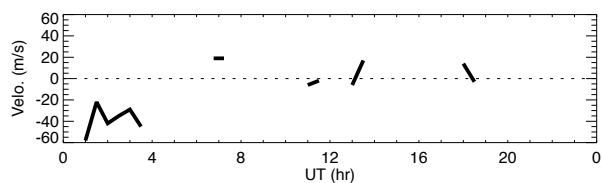
84km



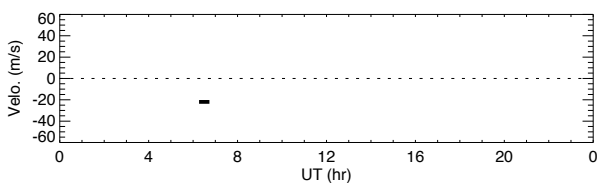
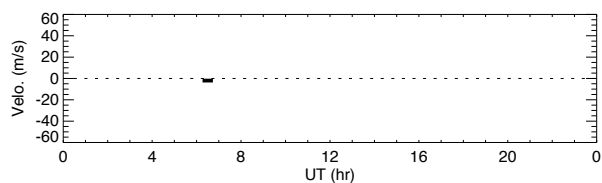
82km



80km



78km

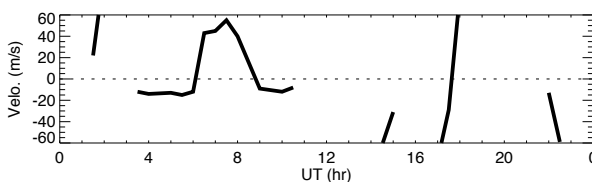
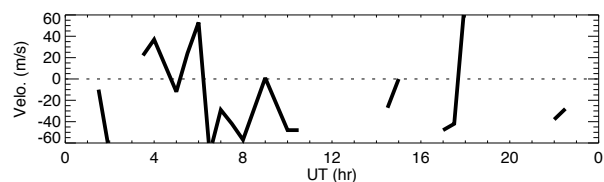


76km

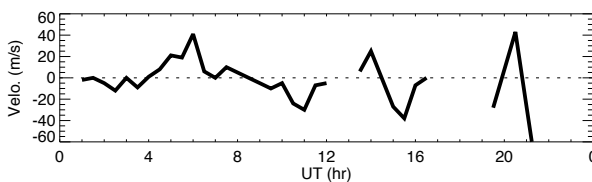
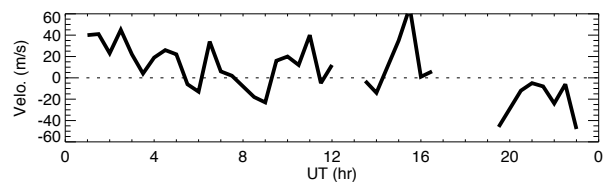
# Wind data obtained by meteor radar at Bjoernar on April 28, 2012

## North

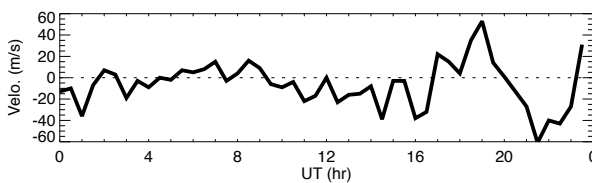
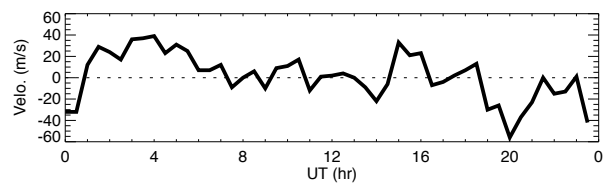
## East



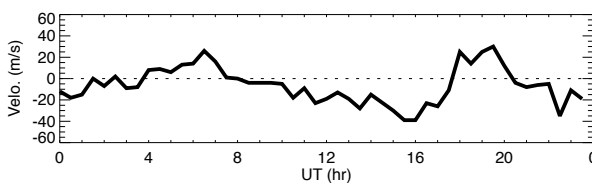
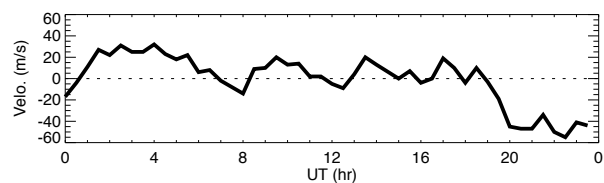
100km



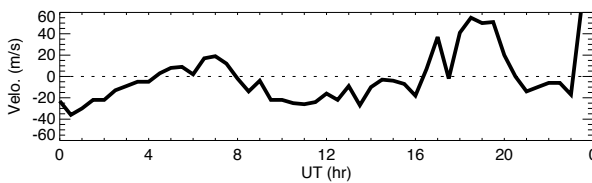
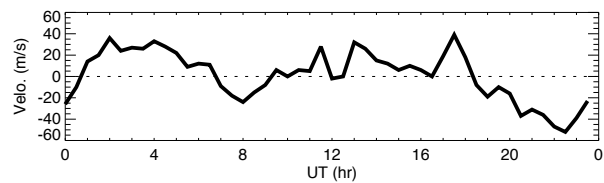
98km



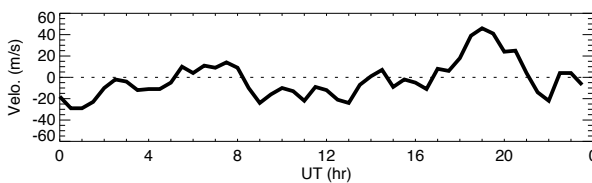
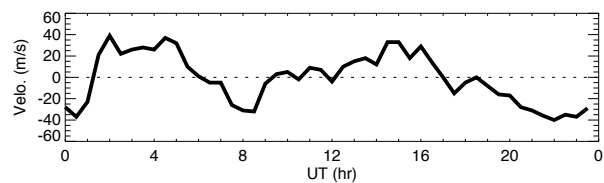
96km



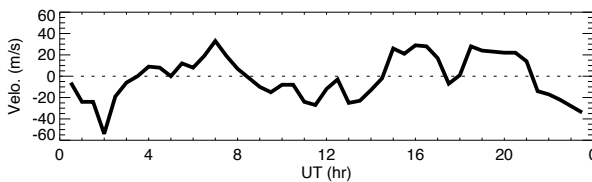
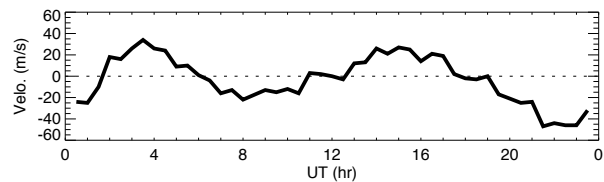
94km



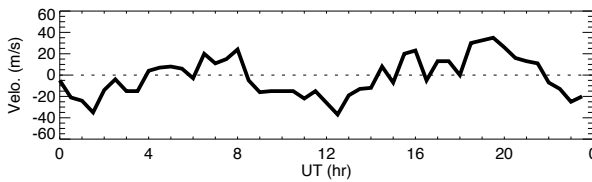
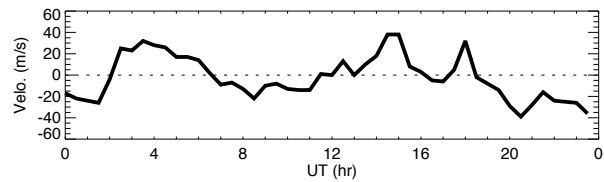
92km



90km



88km

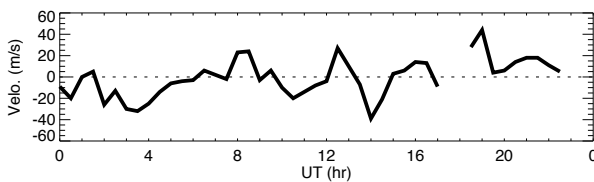
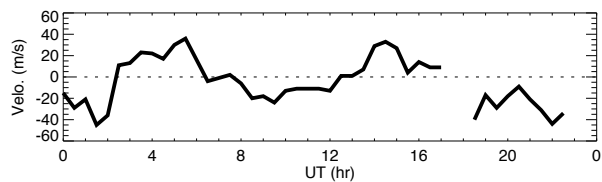


86km

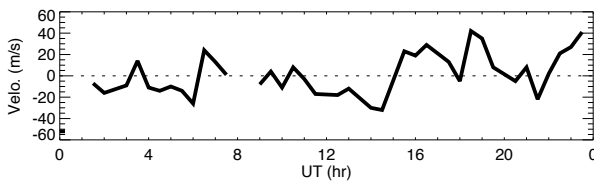
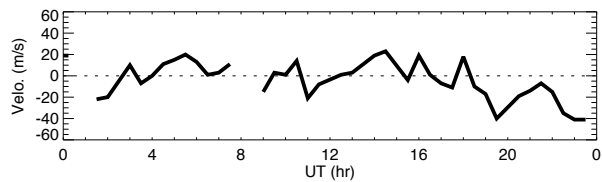
# Wind data obtained by meteor radar at Bjoernar on April 28, 2012

## North

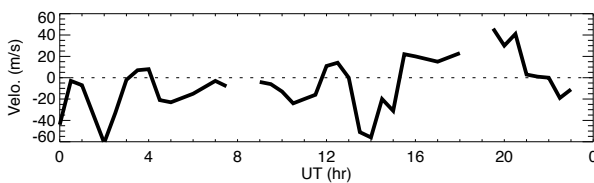
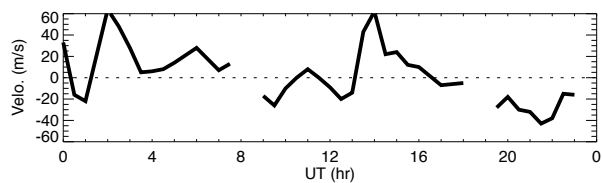
## East



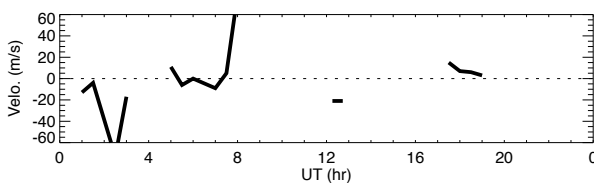
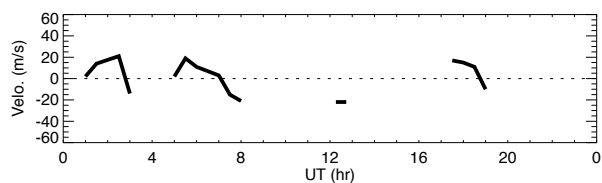
84km



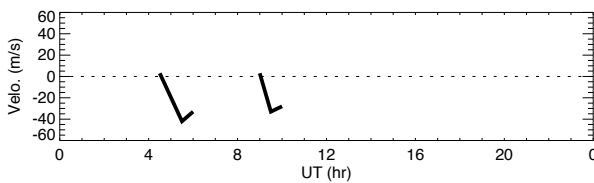
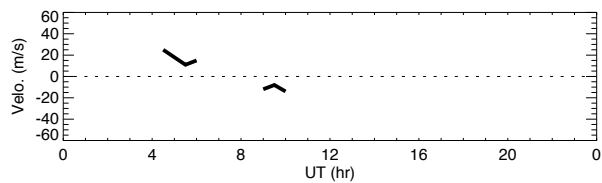
82km



80km



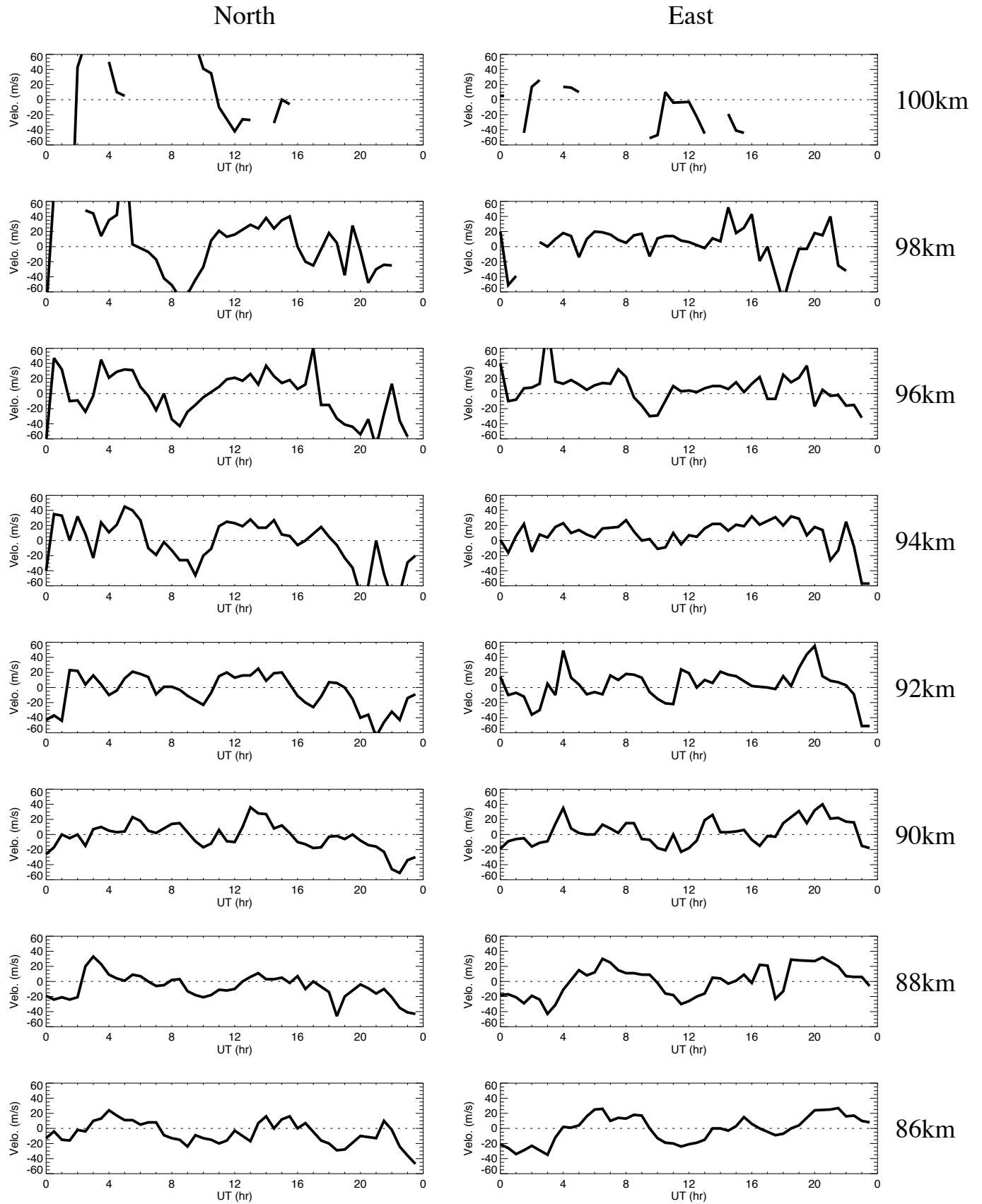
78km



76km



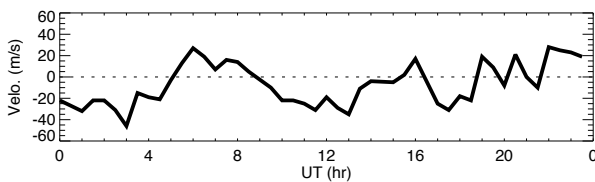
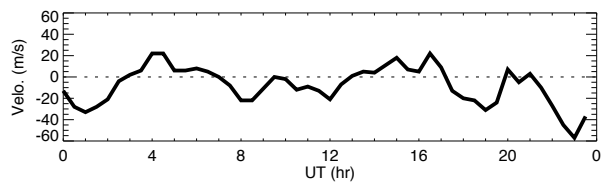
# Wind data obtained by meteor radar at Bjoernar on April 29, 2012



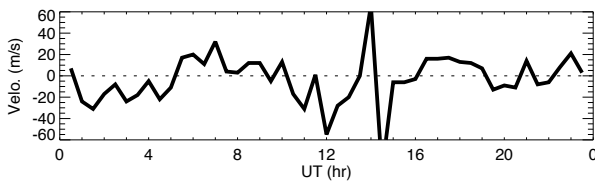
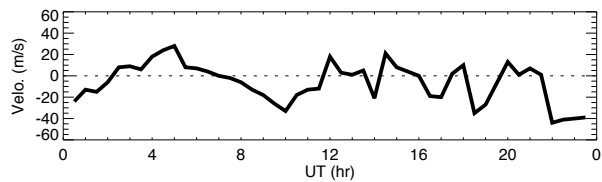
# Wind data obtained by meteor radar at Bjoernar on April 29, 2012

## North

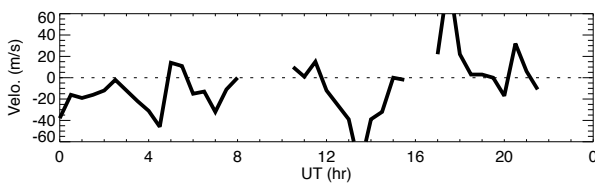
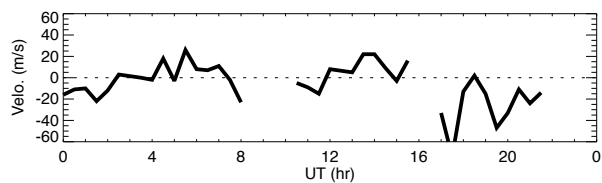
## East



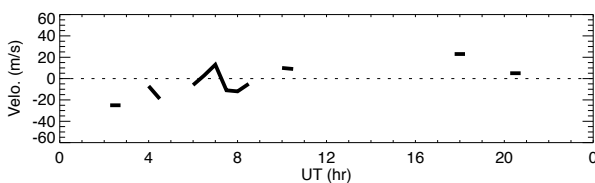
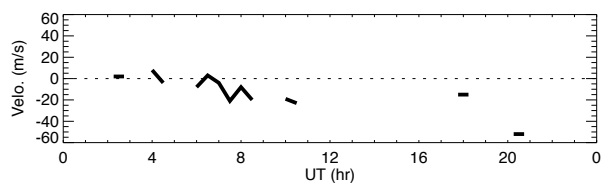
84km



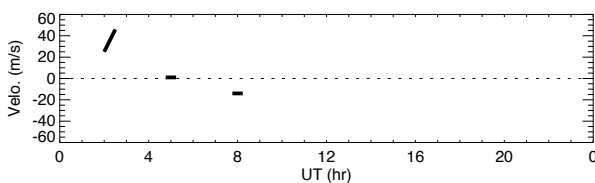
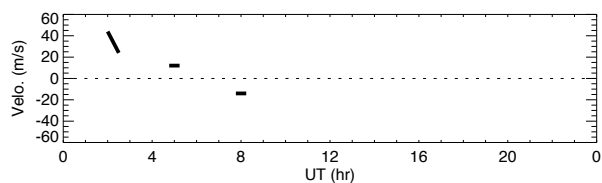
82km



80km



78km

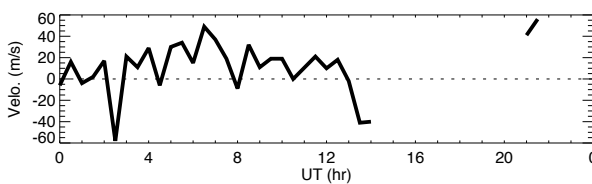
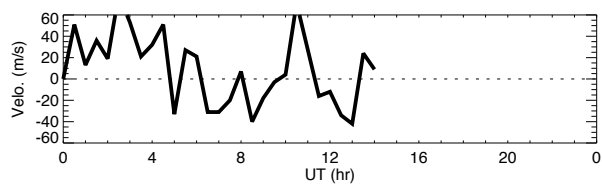


76km

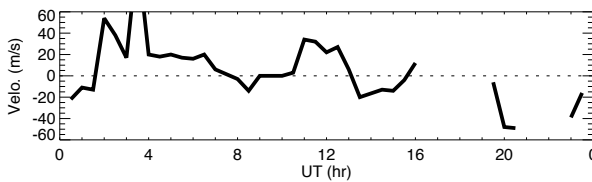
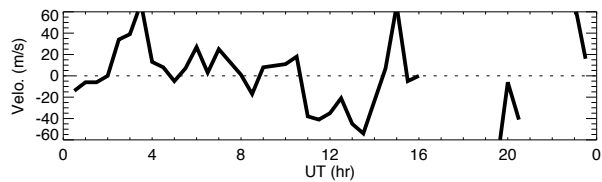
# Wind data obtained by meteor radar at Bjoernar on April 30, 2012

## North

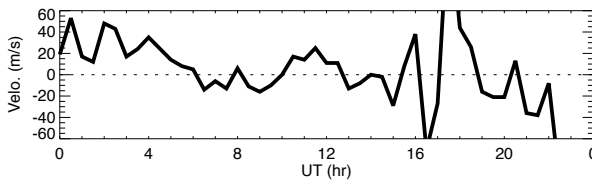
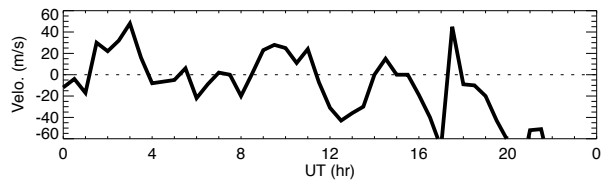
## East



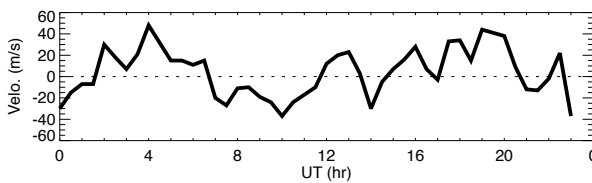
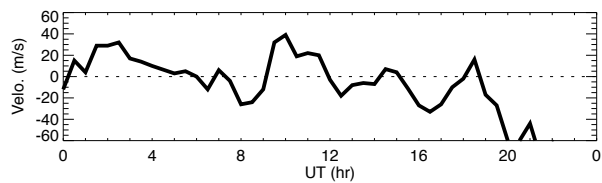
100km



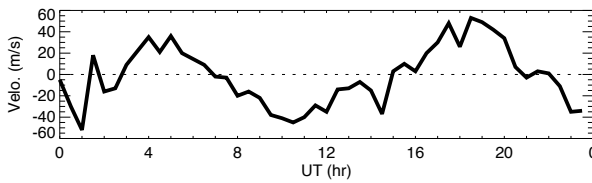
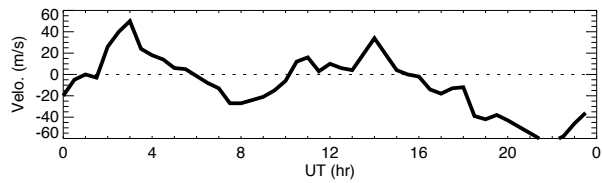
98km



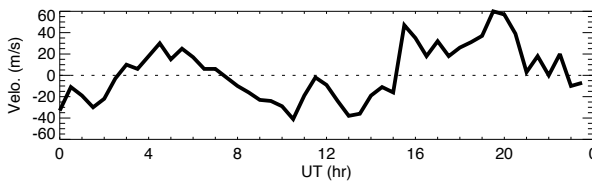
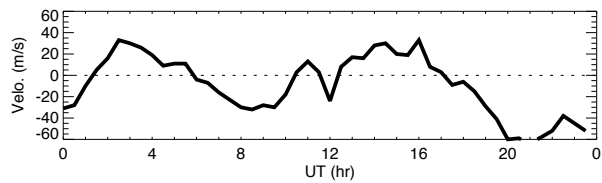
96km



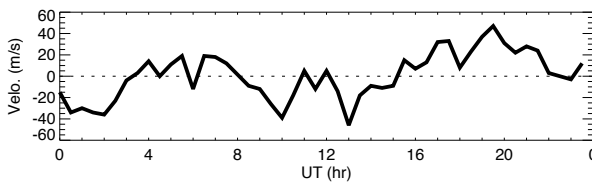
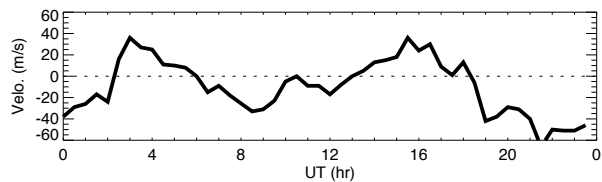
94km



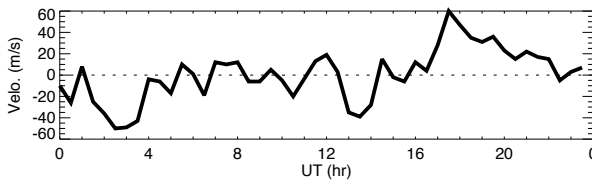
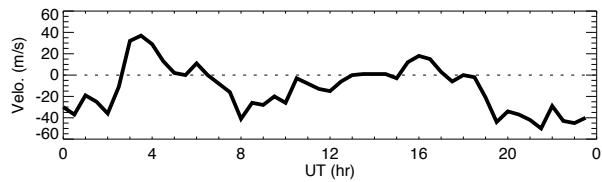
92km



90km



88km

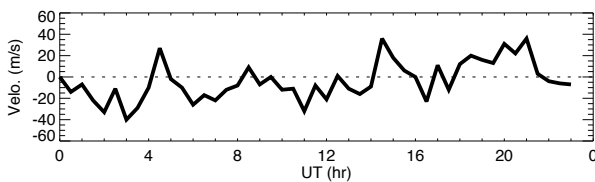
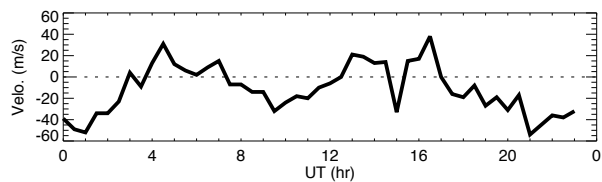


86km

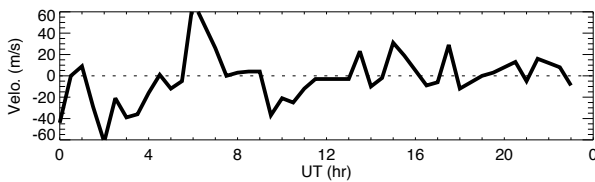
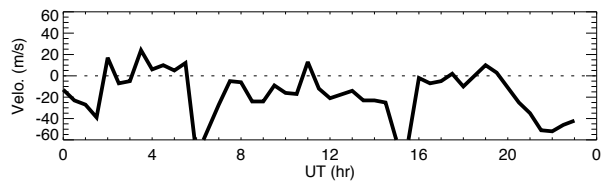
# Wind data obtained by meteor radar at Bjoernar on April 30, 2012

## North

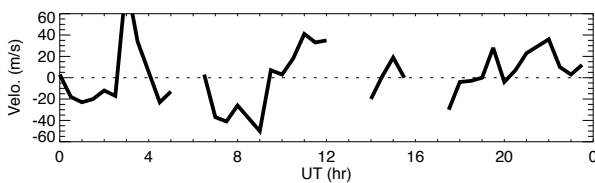
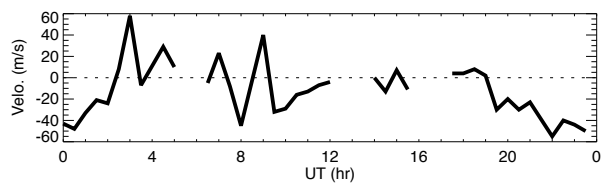
## East



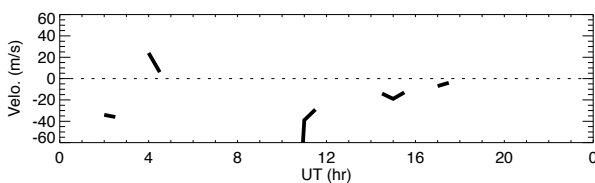
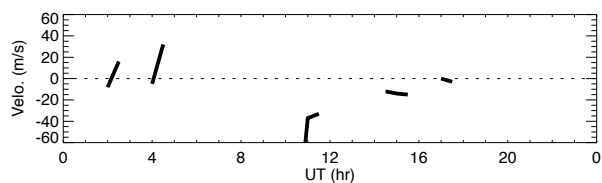
84km



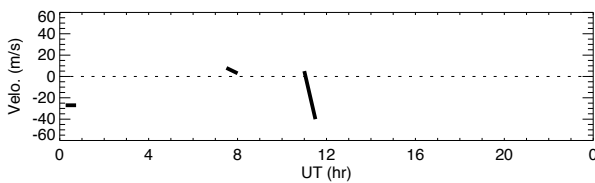
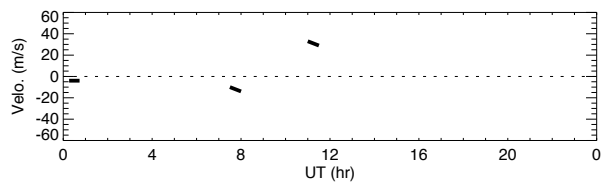
82km



80km



78km



76km