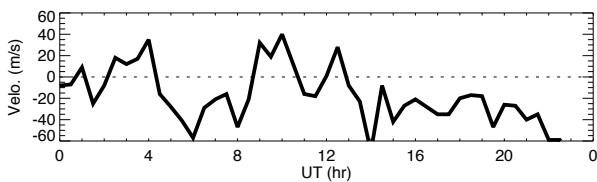
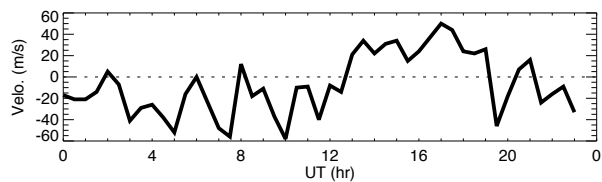


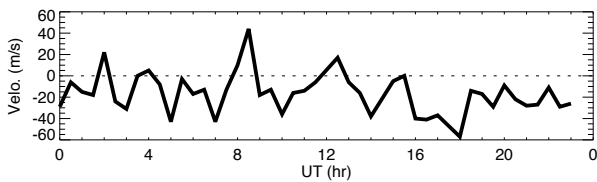
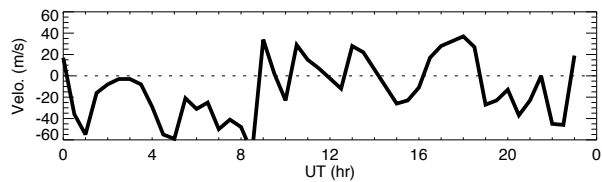
Wind data obtained by meteor radar at Bjoernar on July 1, 2012

North

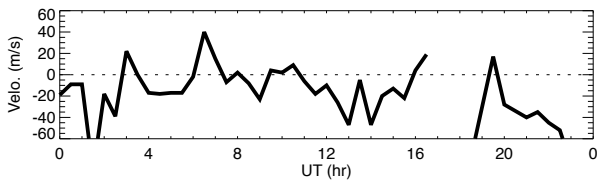
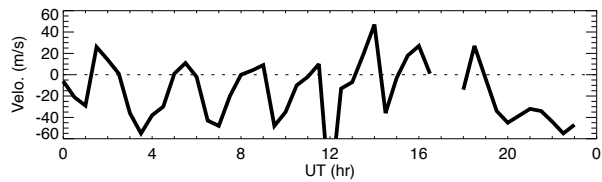
East



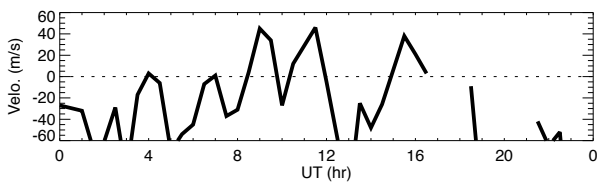
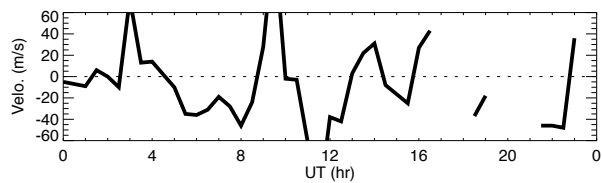
84km



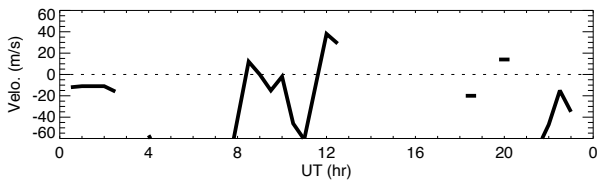
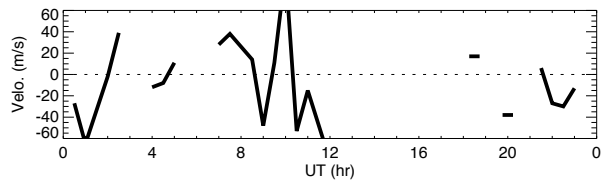
82km



80km

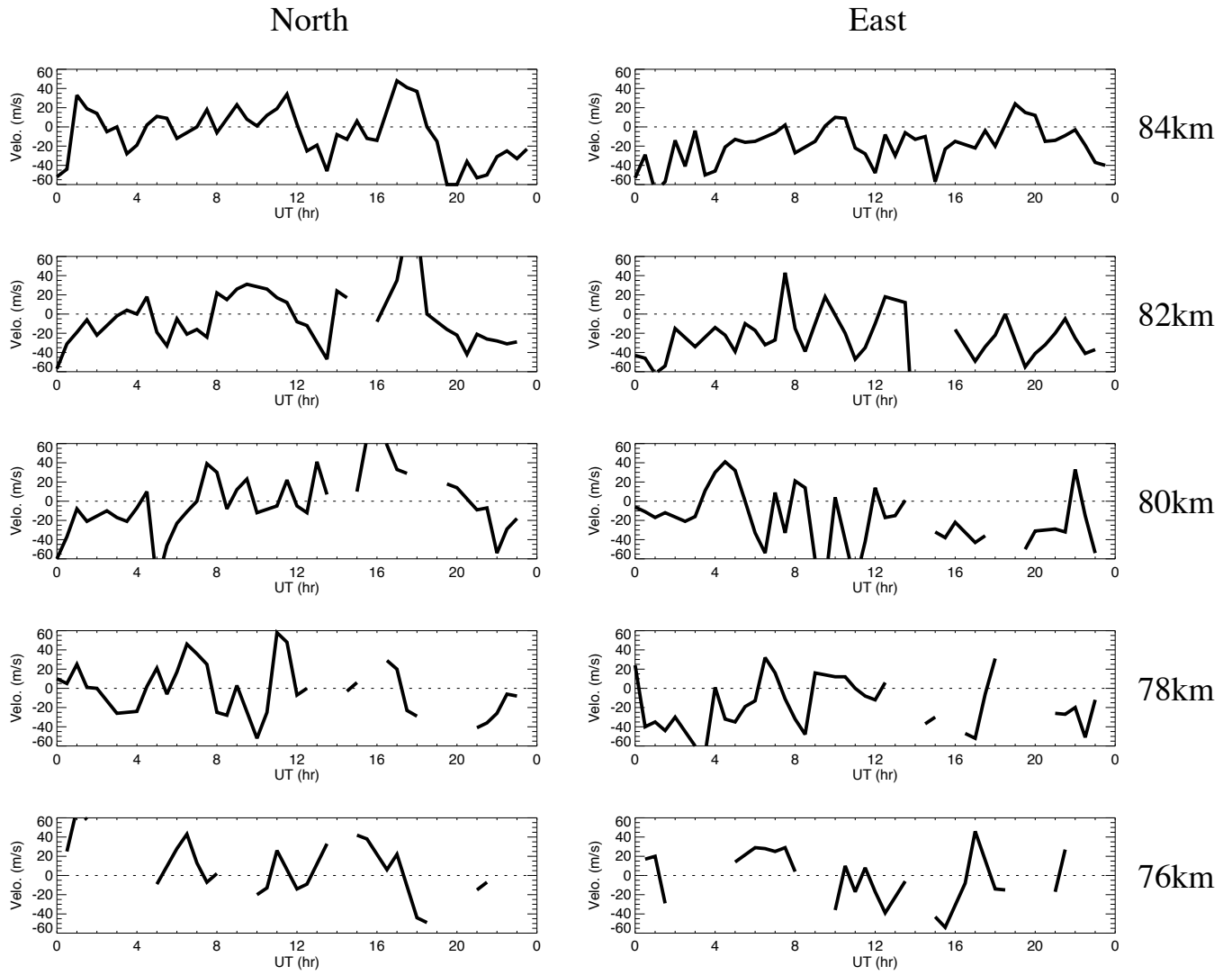


78km

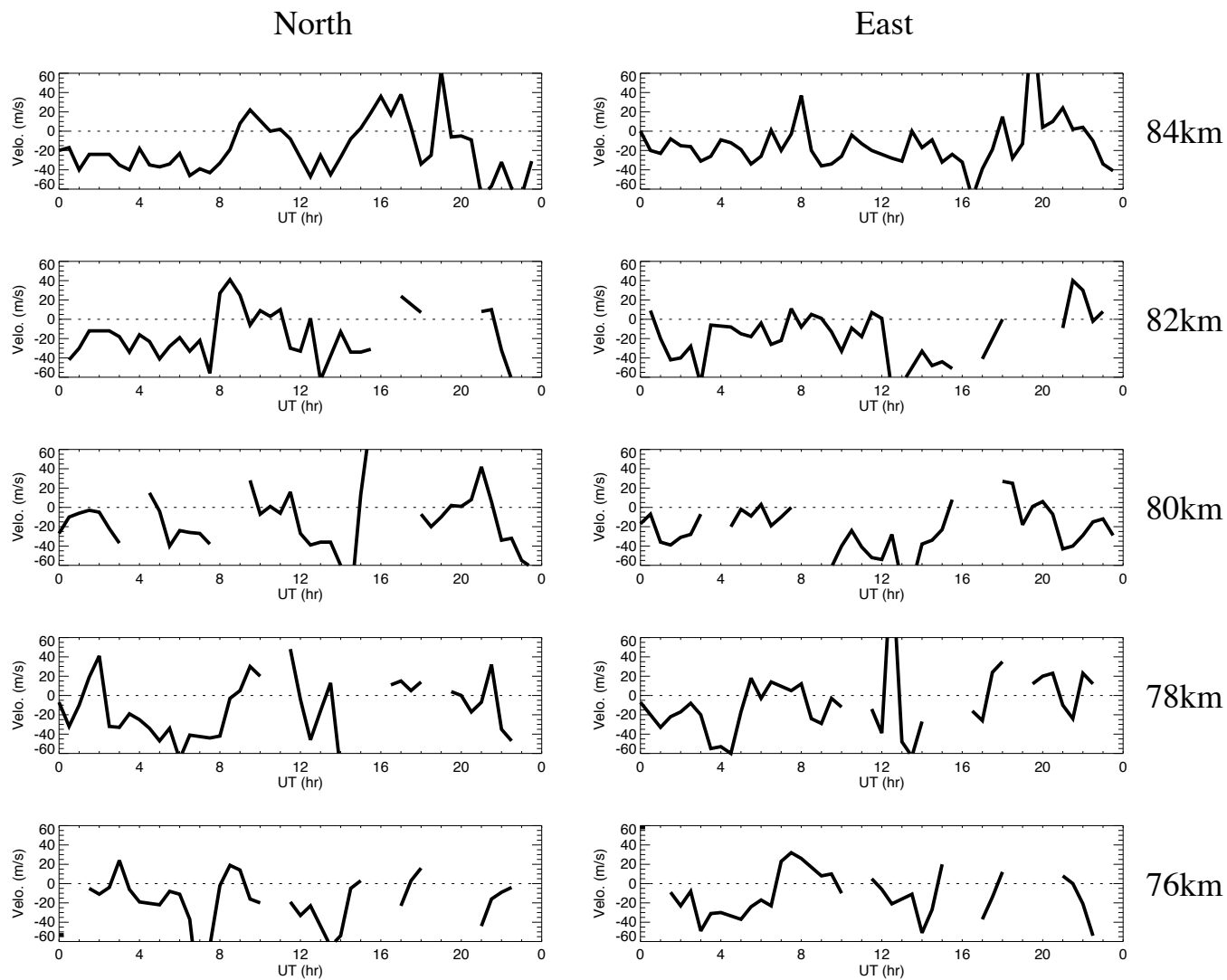


76km

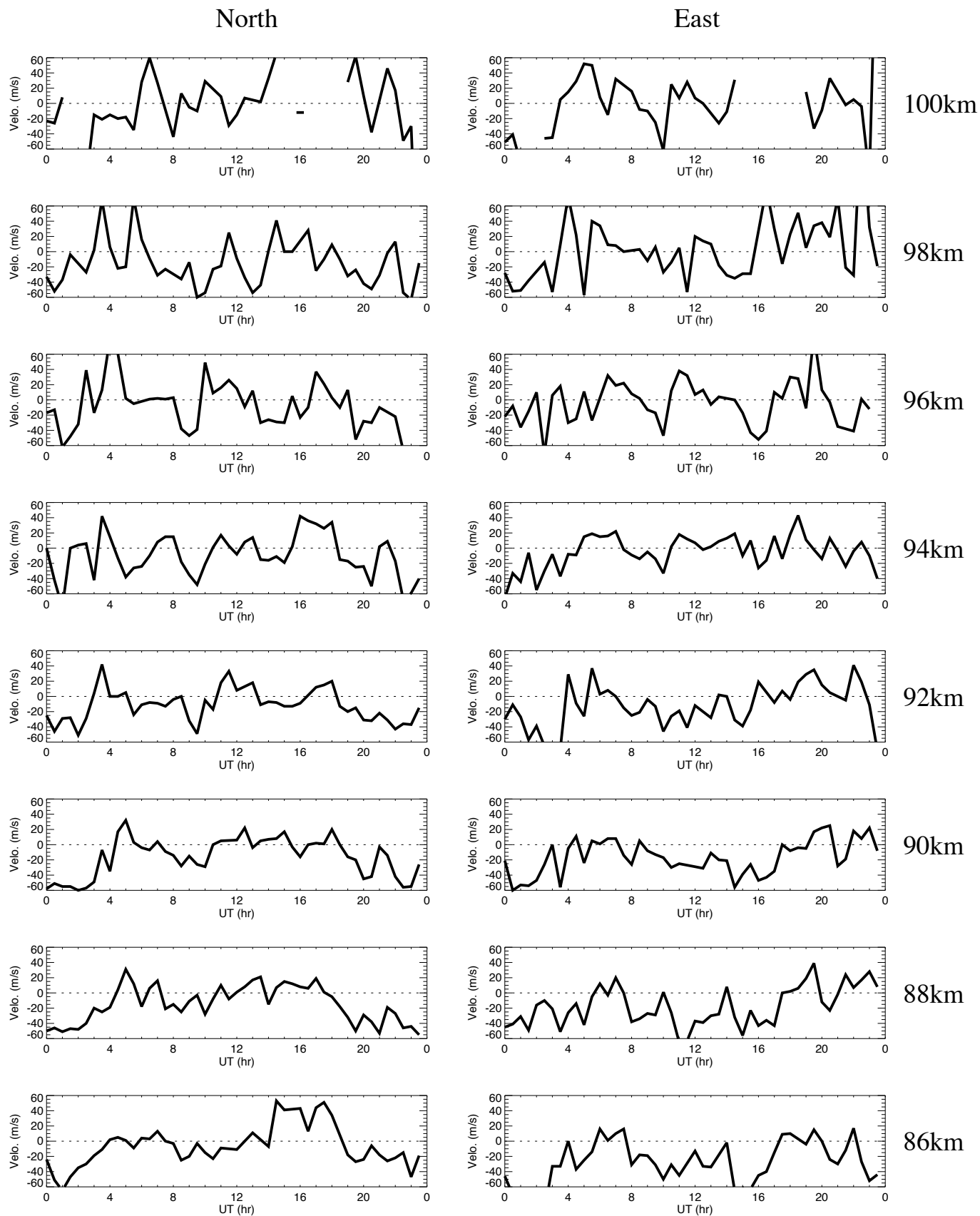
Wind data obtained by meteor radar at Bjoernar on July 2, 2012



Wind data obtained by meteor radar at Bjoernar on July 3, 2012



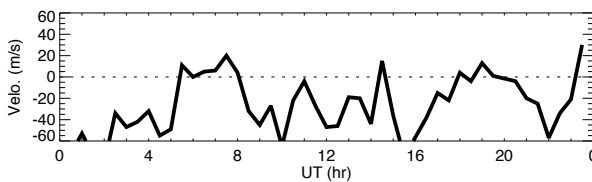
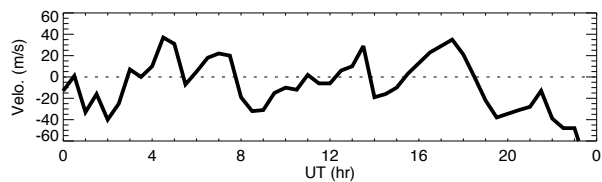
Wind data obtained by meteor radar at Bjoernar on July 4, 2012



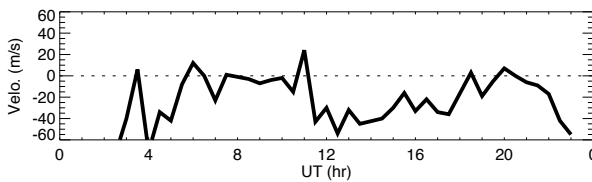
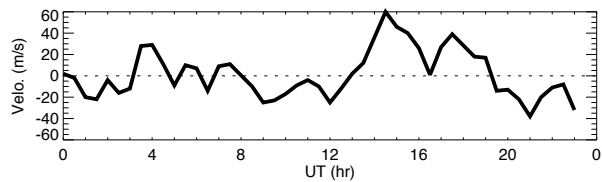
Wind data obtained by meteor radar at Bjoernar on July 4, 2012

North

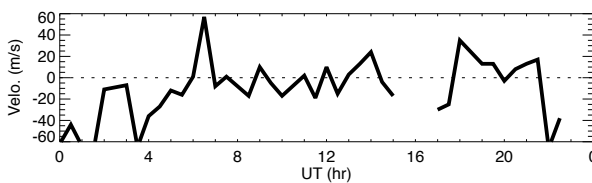
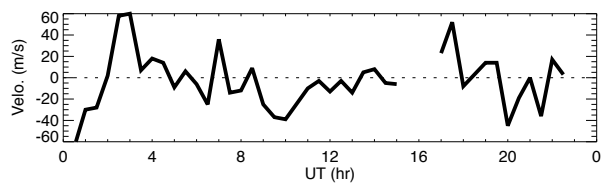
East



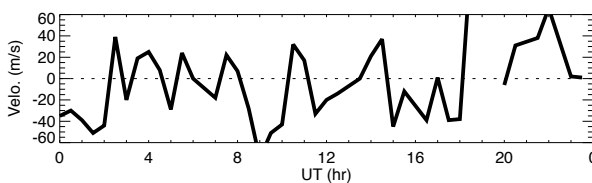
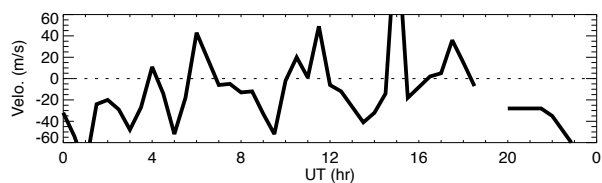
84km



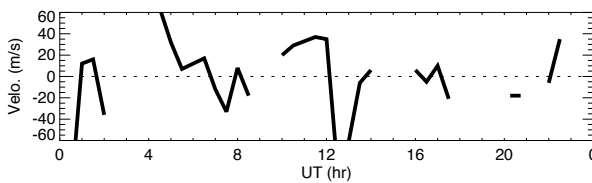
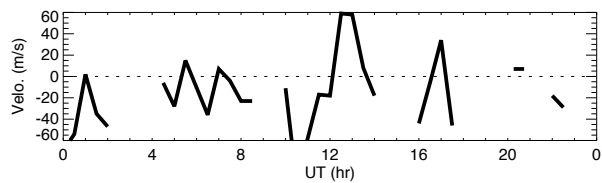
82km



80km

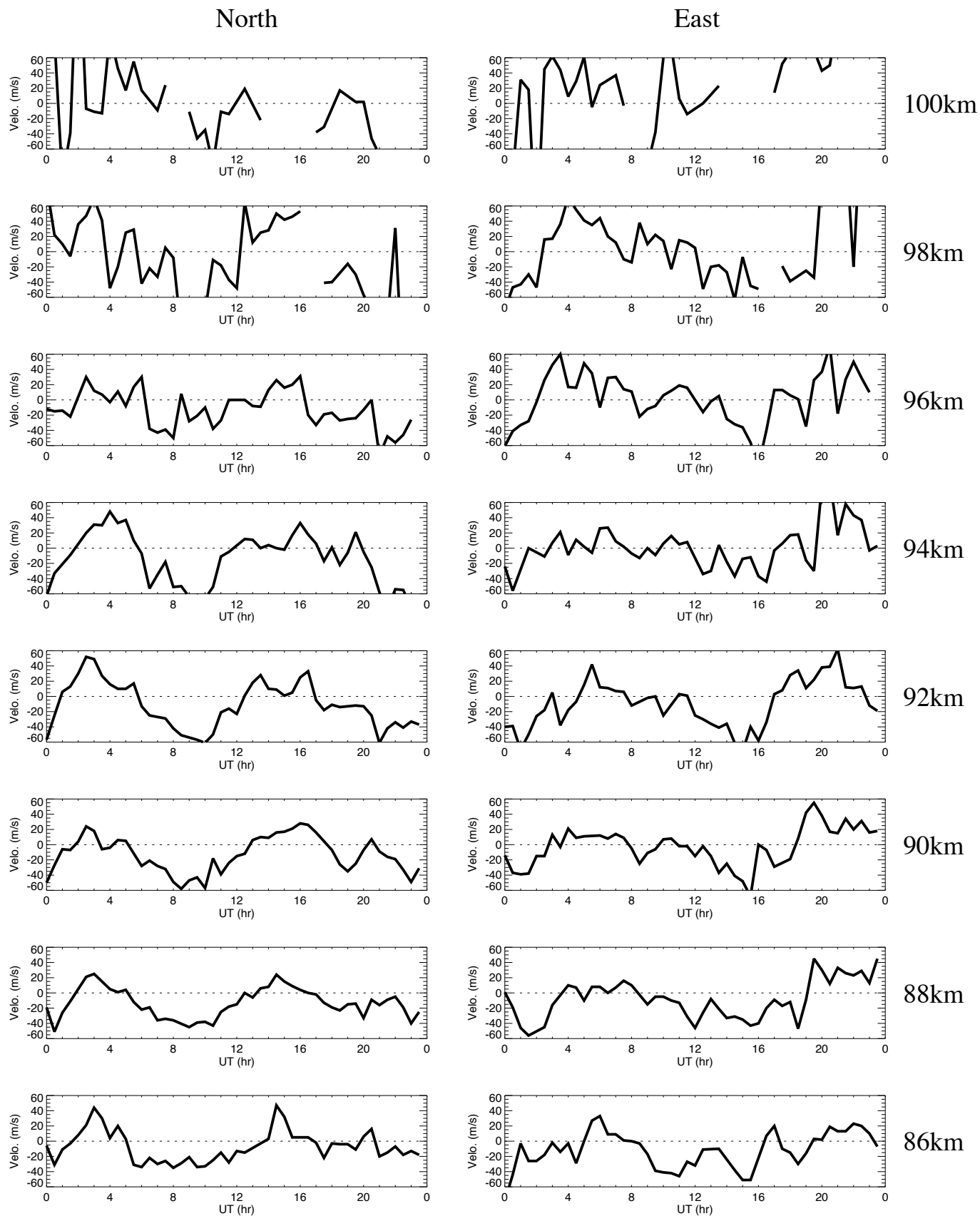


78km



76km

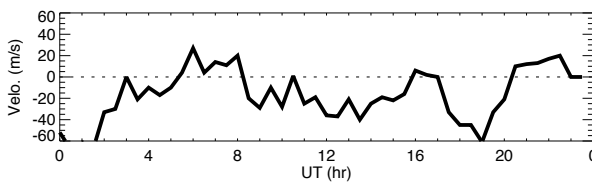
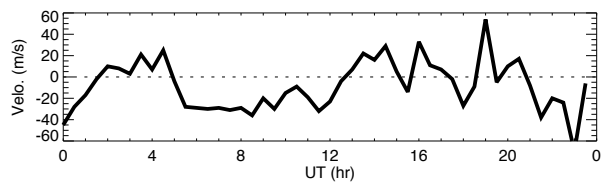
Wind data obtained by meteor radar at Bjoernar on July 5, 2012



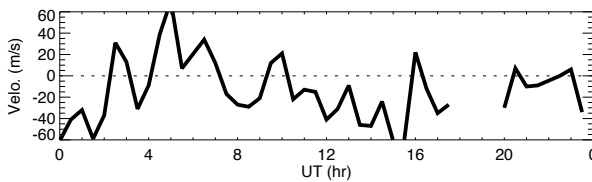
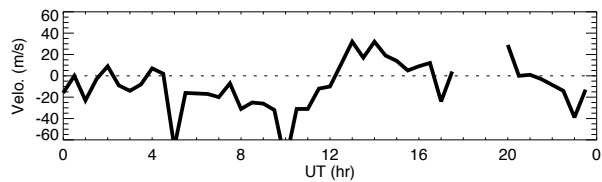
Wind data obtained by meteor radar at Bjoernar on July 5, 2012

North

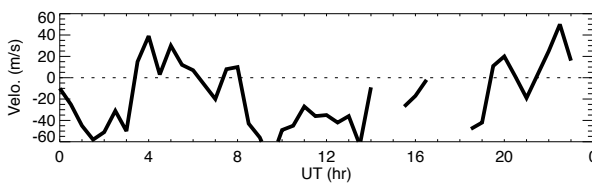
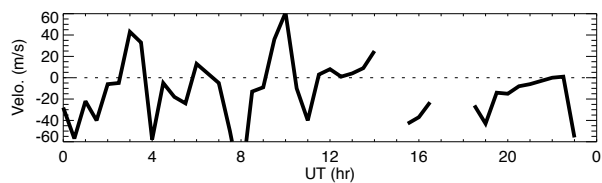
East



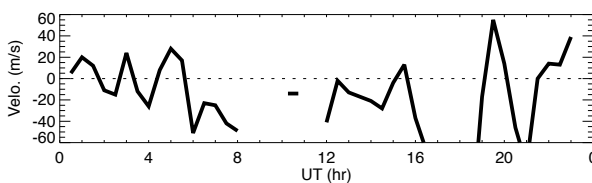
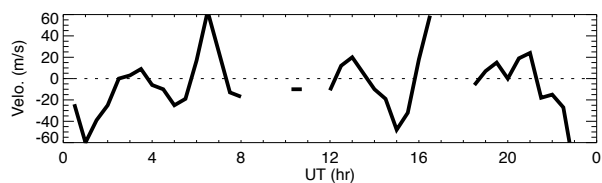
84km



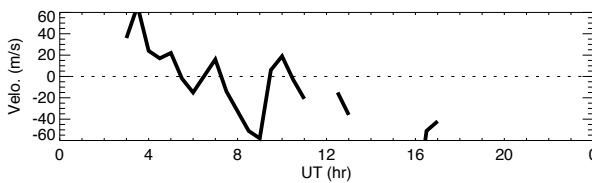
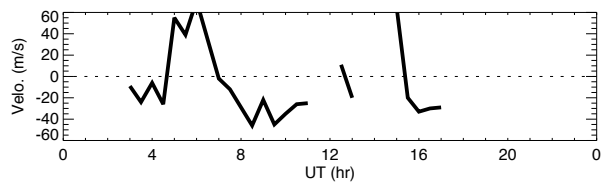
82km



80km



78km

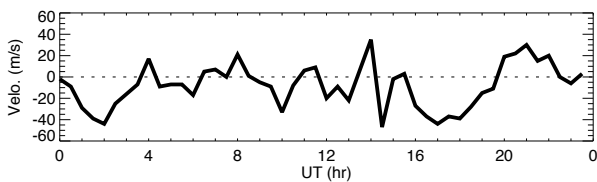
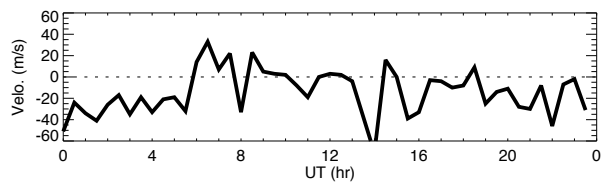


76km

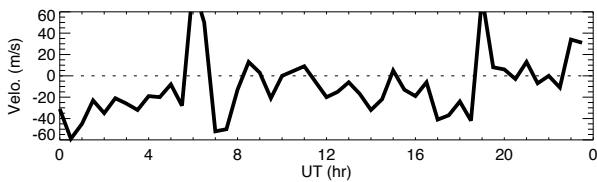
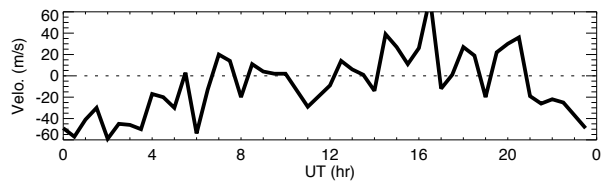
Wind data obtained by meteor radar at Bjoernar on July 6, 2012

North

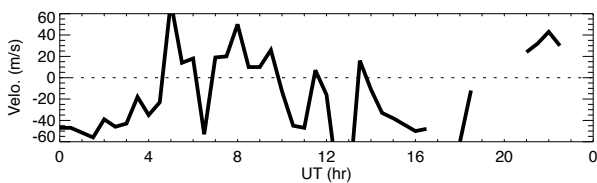
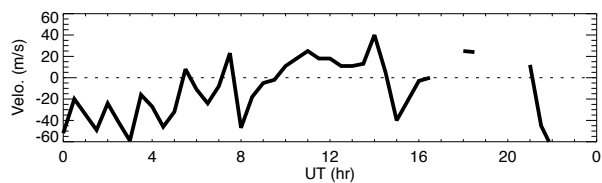
East



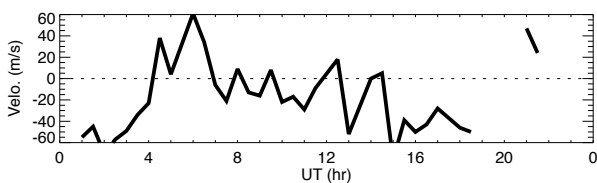
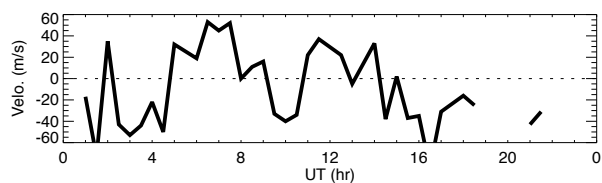
84km



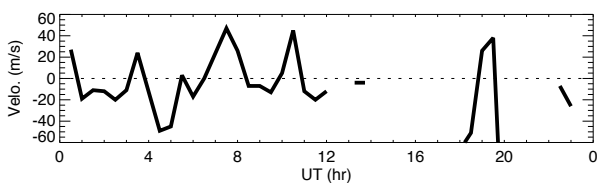
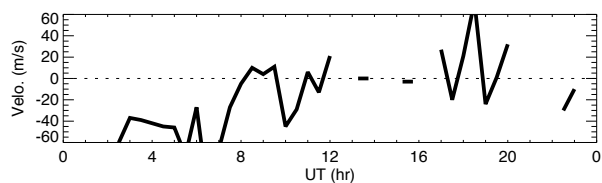
82km



80km



78km

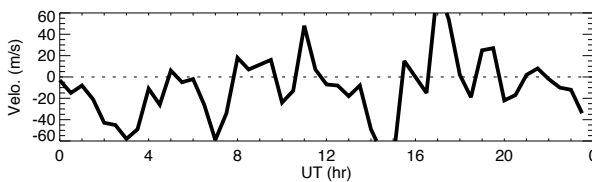
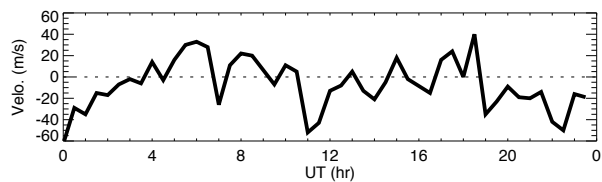


76km

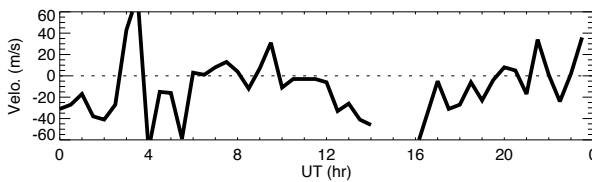
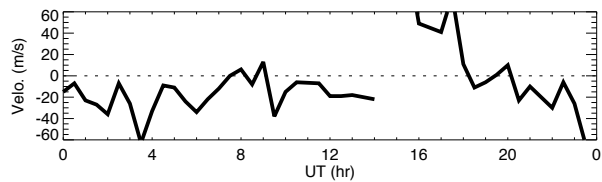
Wind data obtained by meteor radar at Bjoernar on July 7, 2012

North

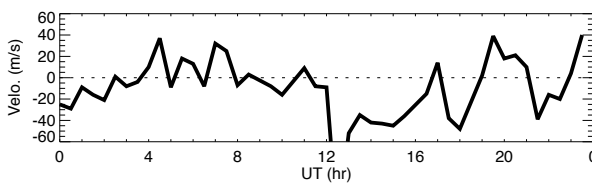
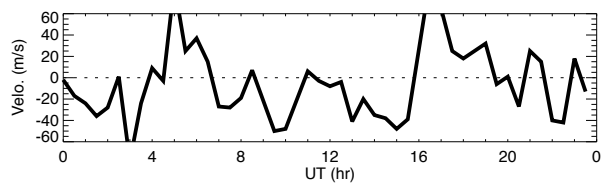
East



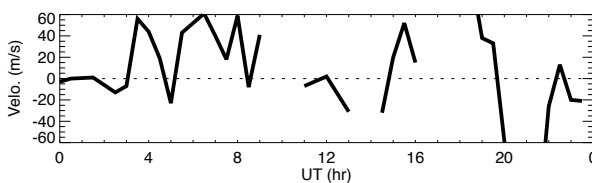
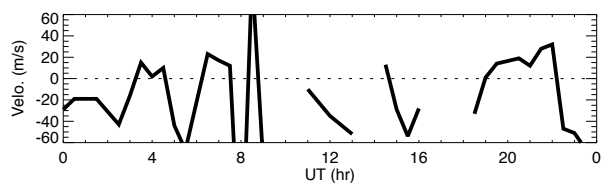
84km



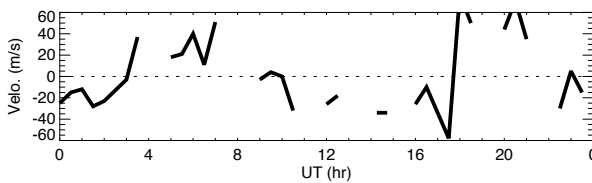
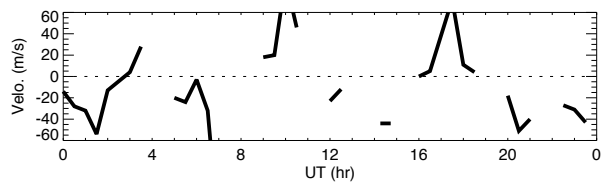
82km



80km

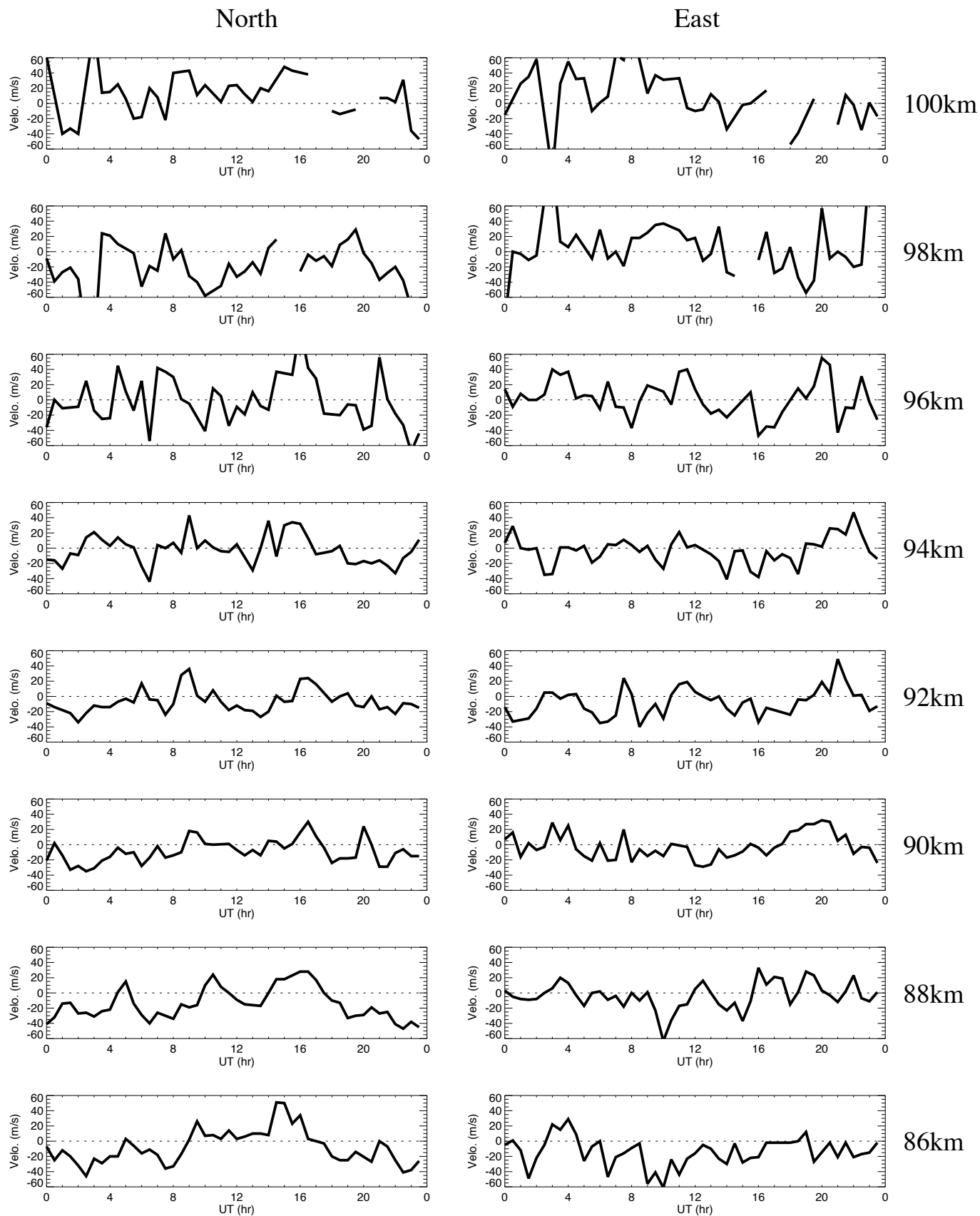


78km



76km

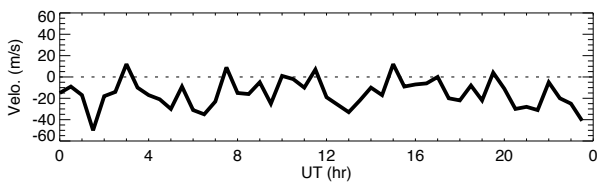
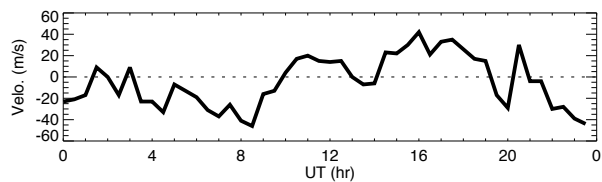
Wind data obtained by meteor radar at Bjoernar on July 8, 2012



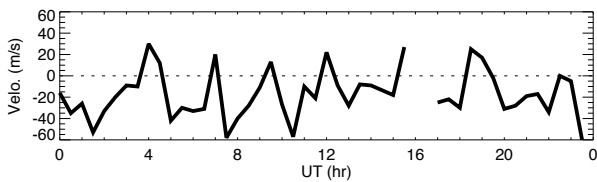
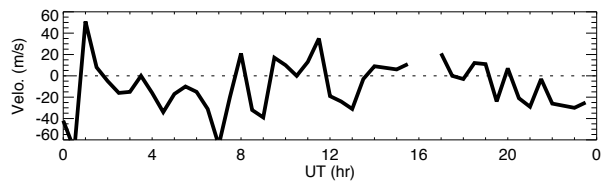
Wind data obtained by meteor radar at Bjoernar on July 8, 2012

North

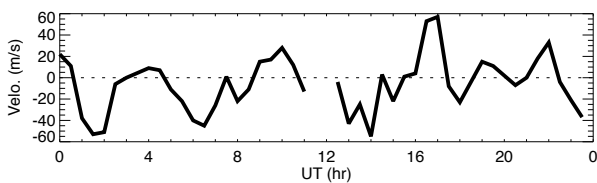
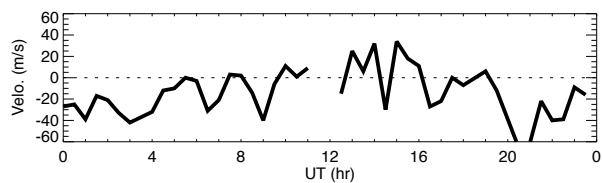
East



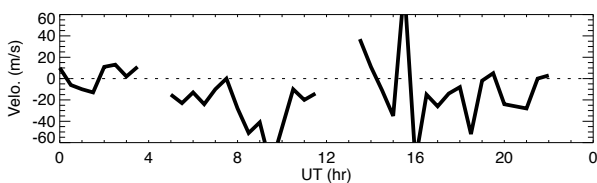
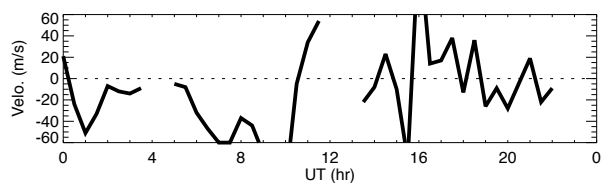
84km



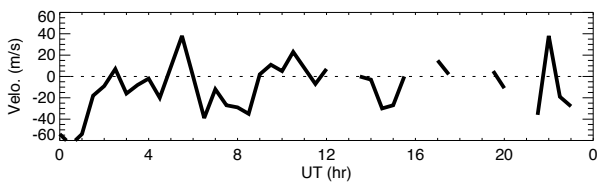
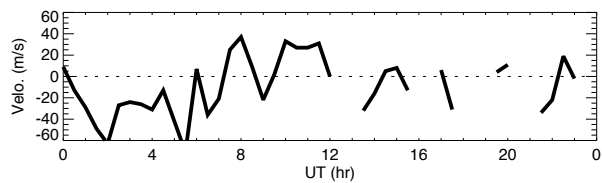
82km



80km

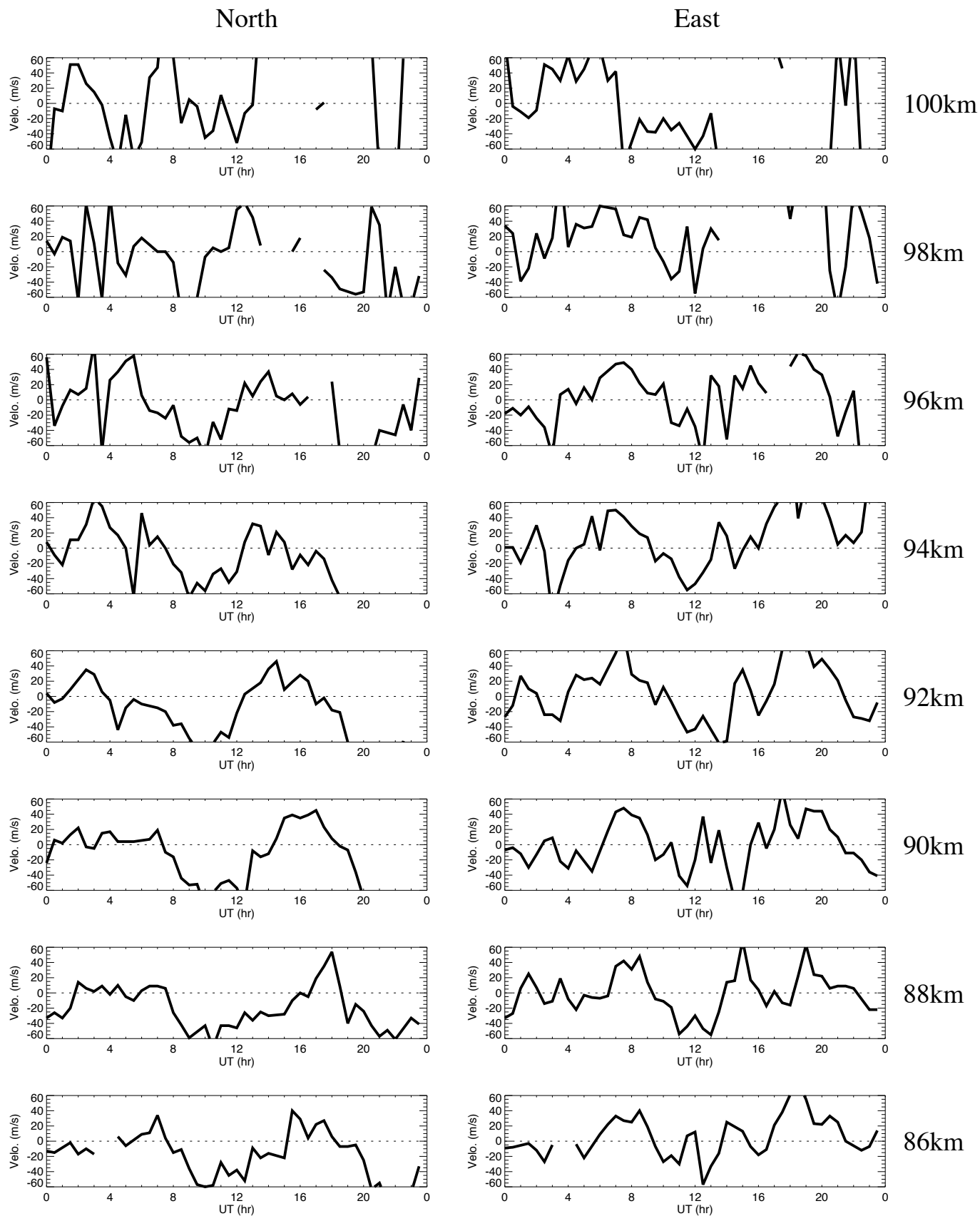


78km

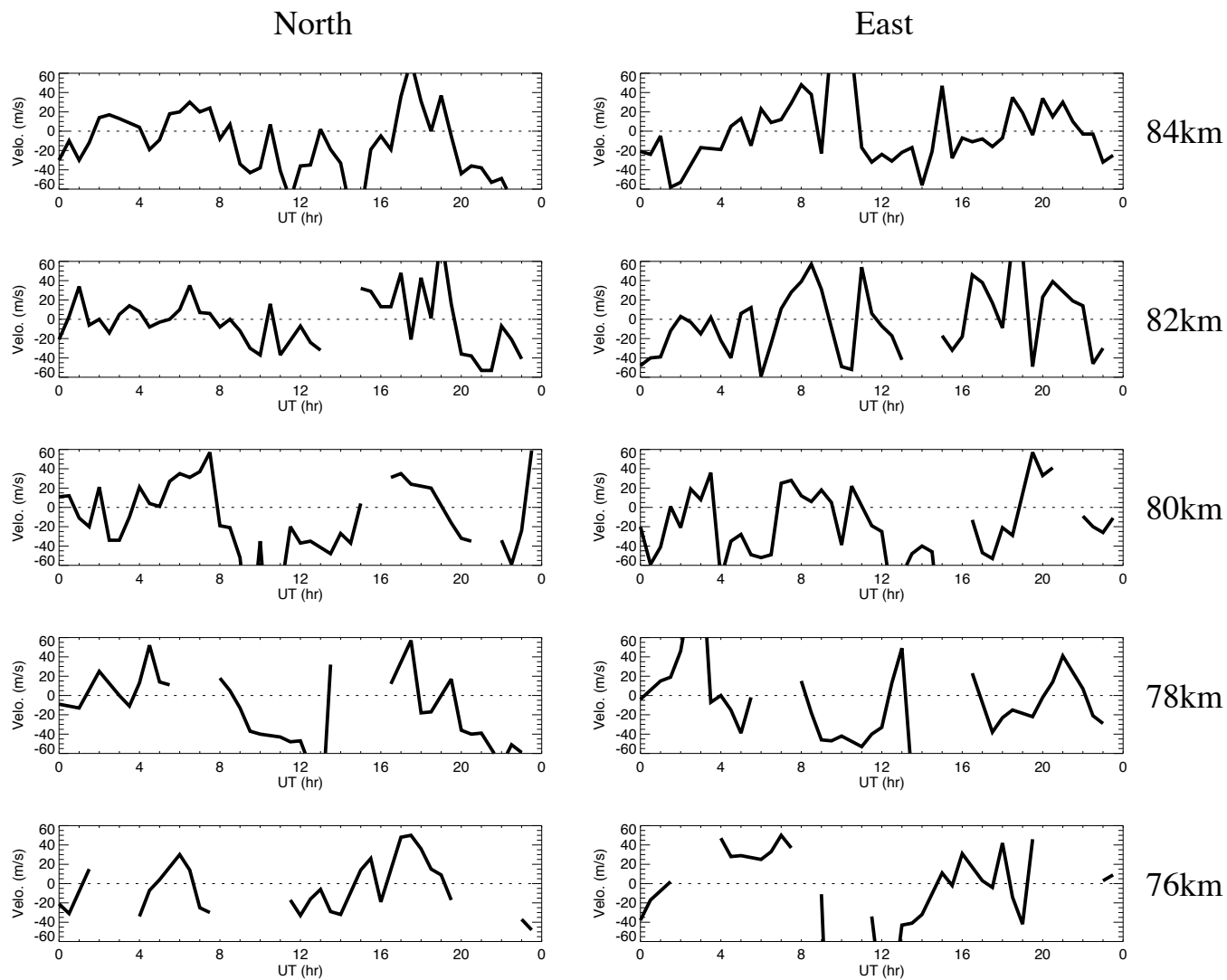


76km

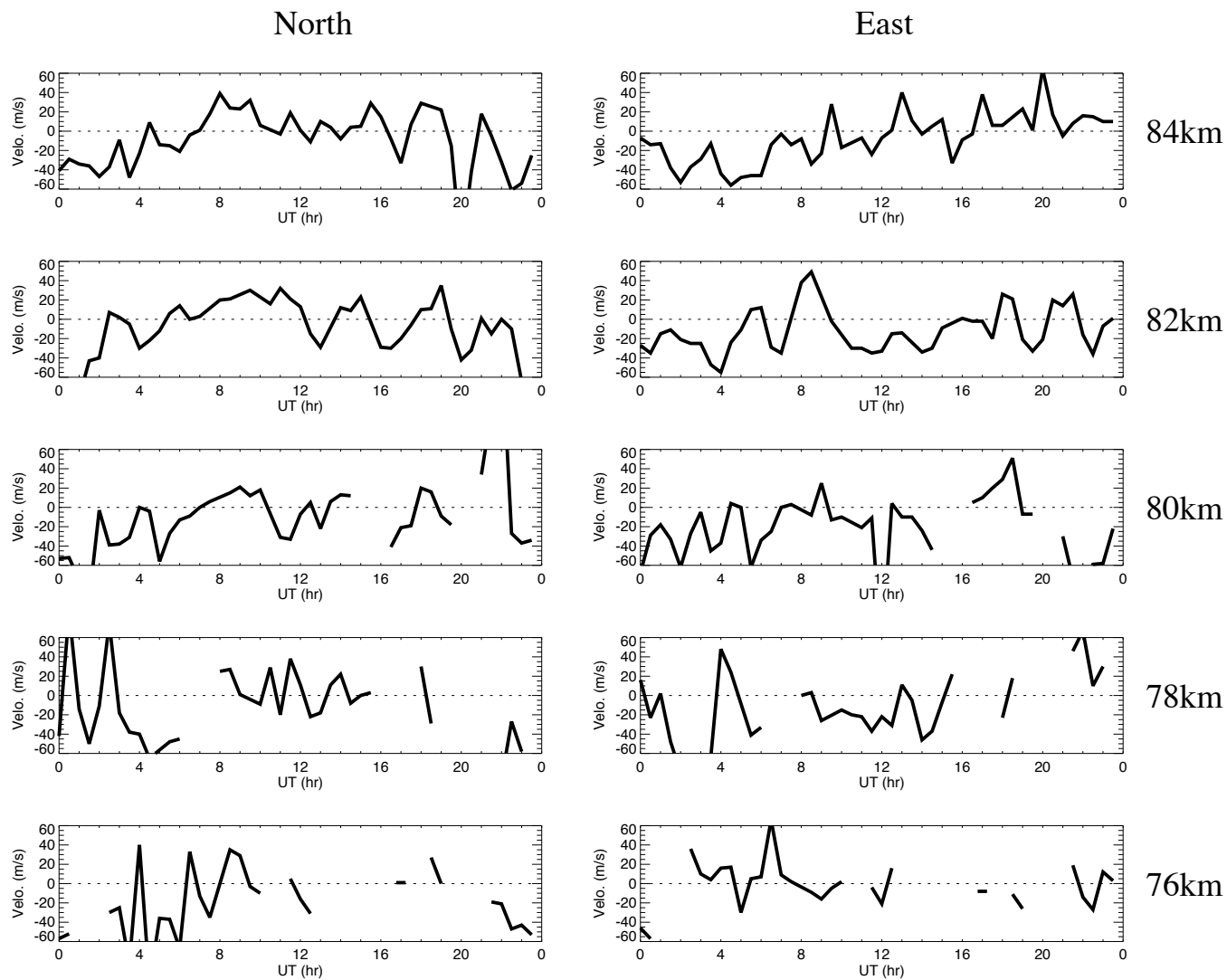
Wind data obtained by meteor radar at Bjoernar on July 9, 2012



Wind data obtained by meteor radar at Bjoernar on July 9, 2012



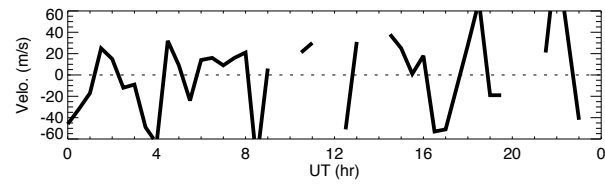
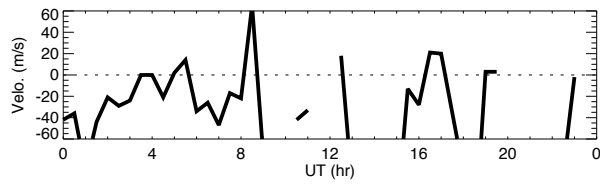
Wind data obtained by meteor radar at Bjoernar on July 10, 2012



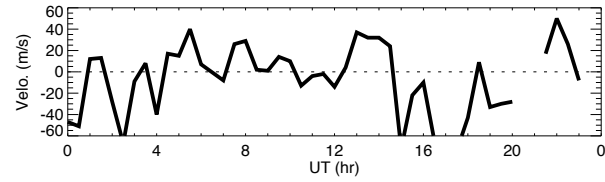
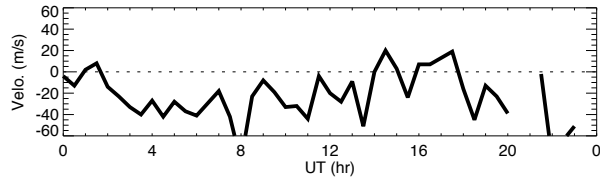
Wind data obtained by meteor radar at Bjoernar on July 11, 2012

North

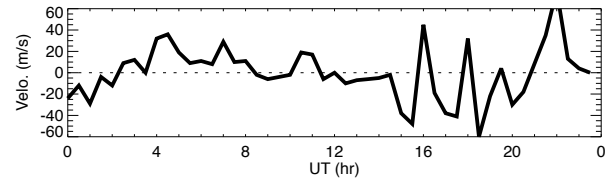
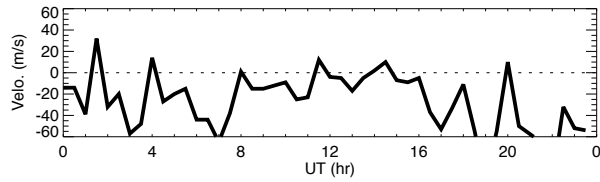
East



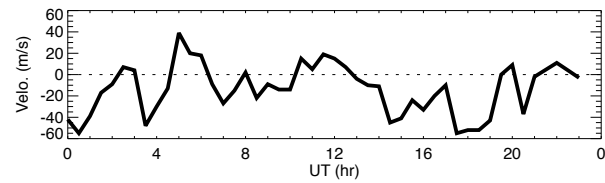
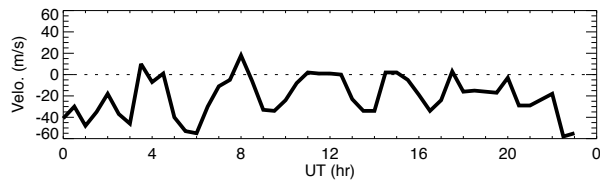
100km



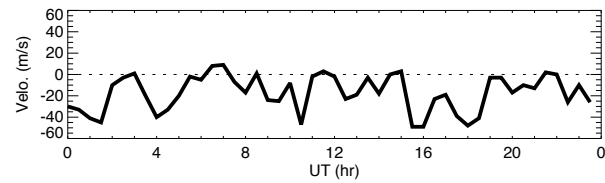
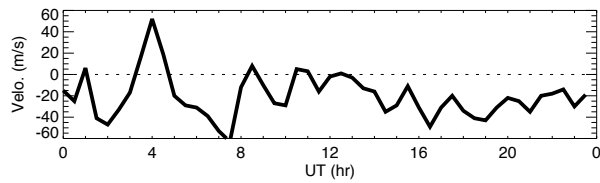
98km



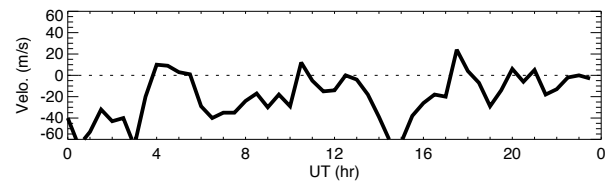
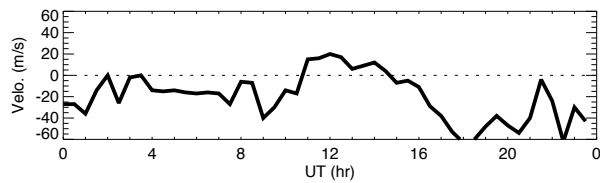
96km



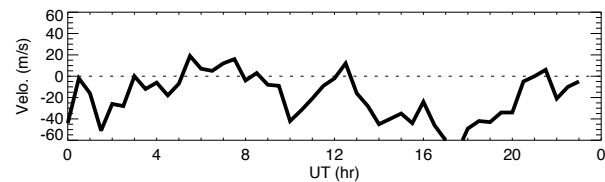
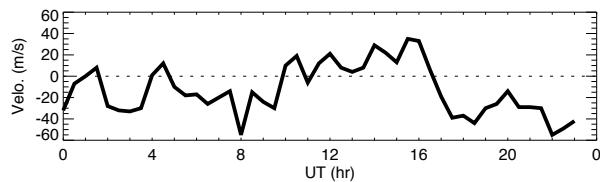
94km



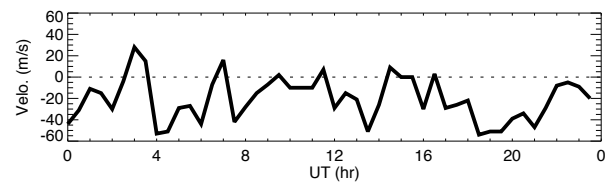
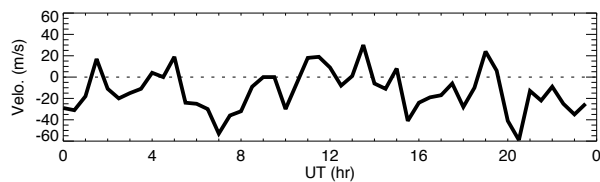
92km



90km



88km

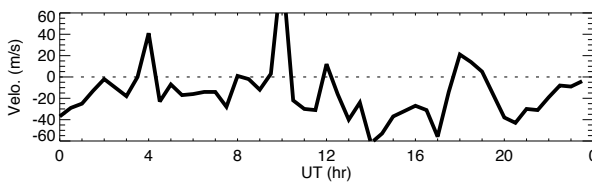
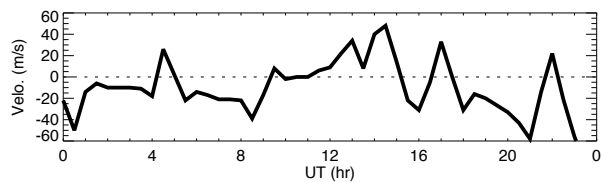


86km

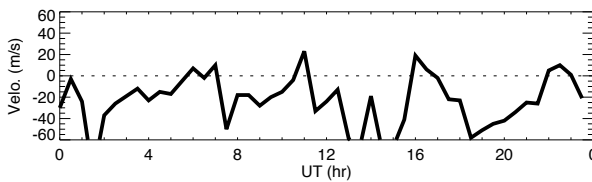
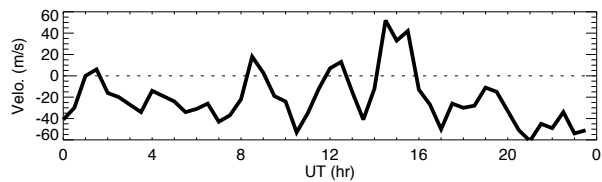
Wind data obtained by meteor radar at Bjoernar on July 11, 2012

North

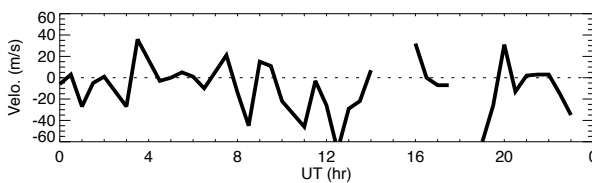
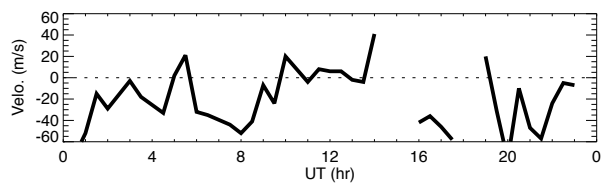
East



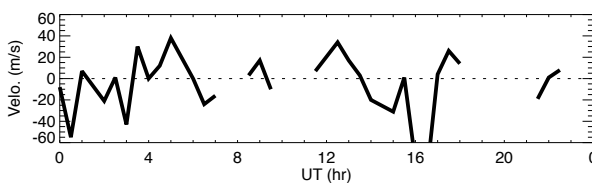
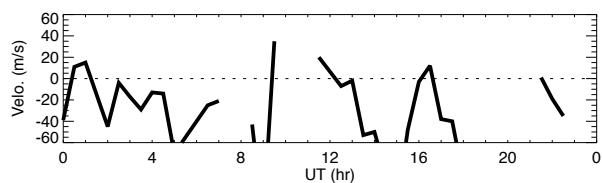
84km



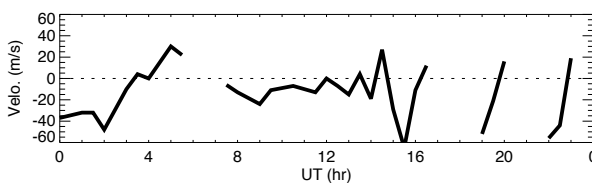
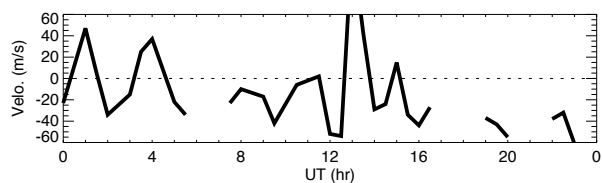
82km



80km

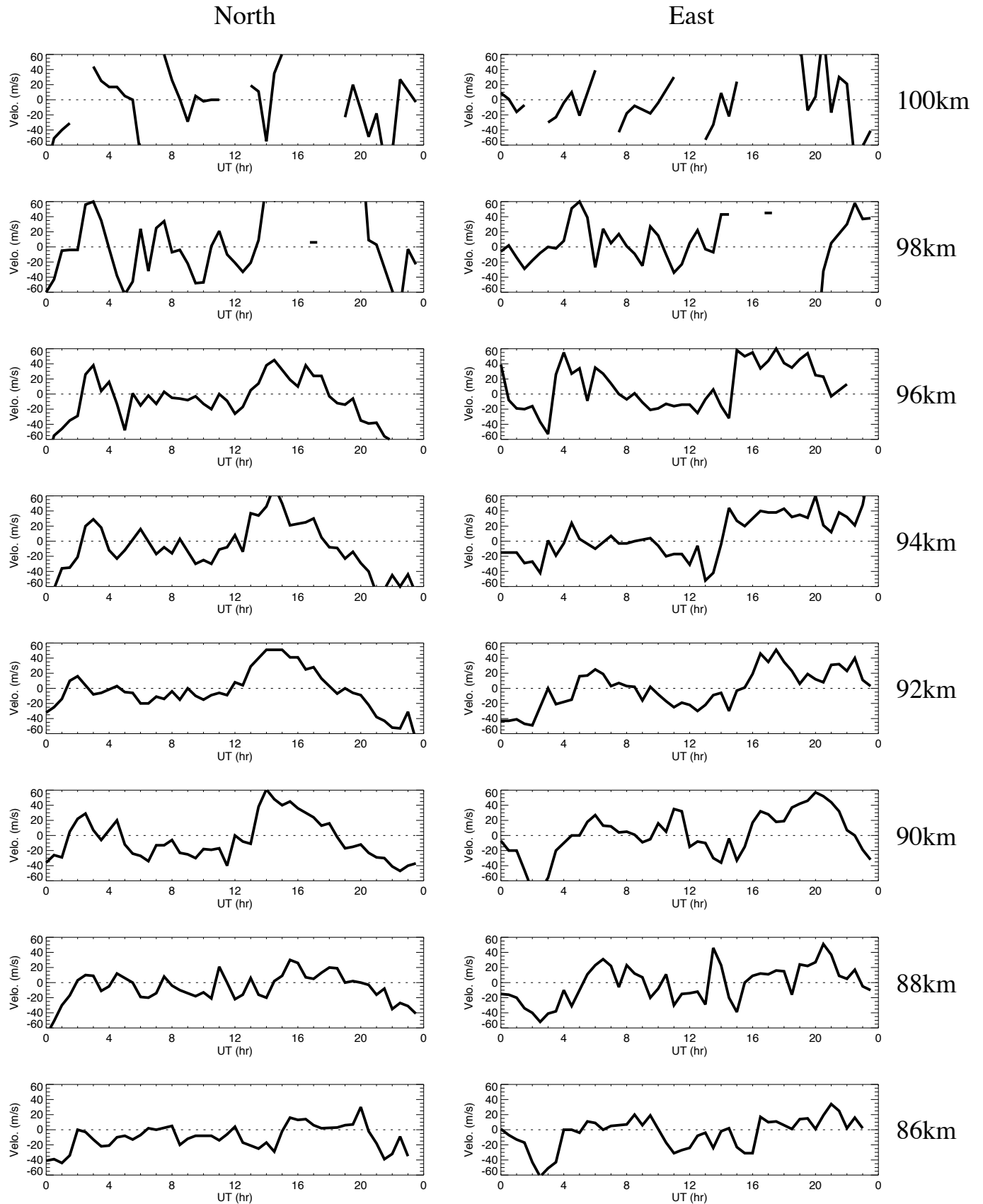


78km



76km

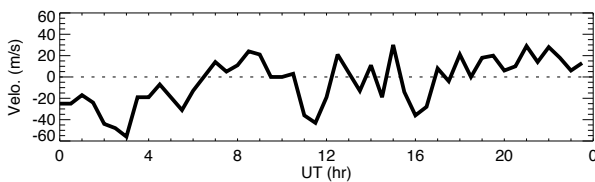
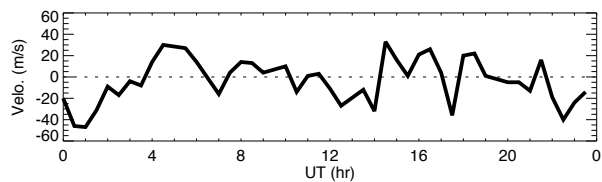
Wind data obtained by meteor radar at Bjoernar on July 12, 2012



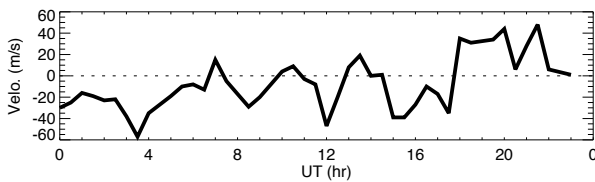
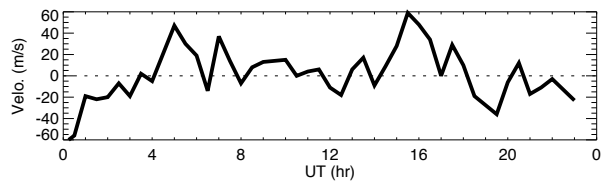
Wind data obtained by meteor radar at Bjoernar on July 12, 2012

North

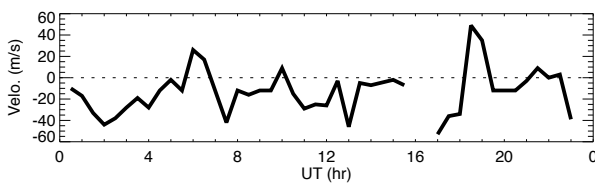
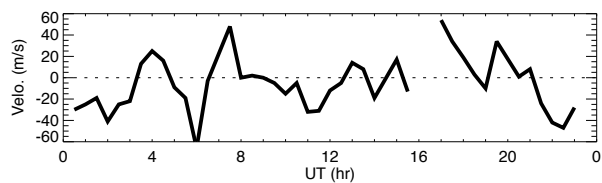
East



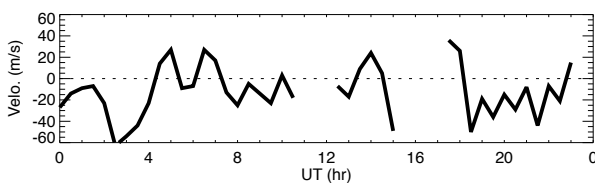
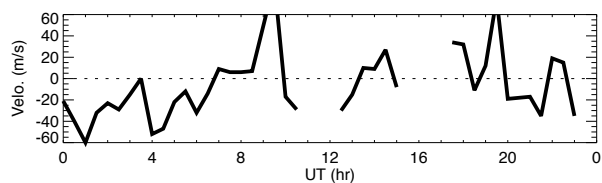
84km



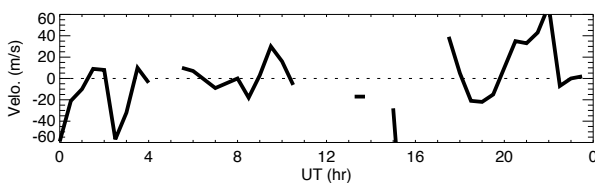
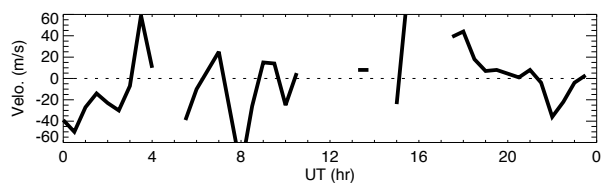
82km



80km

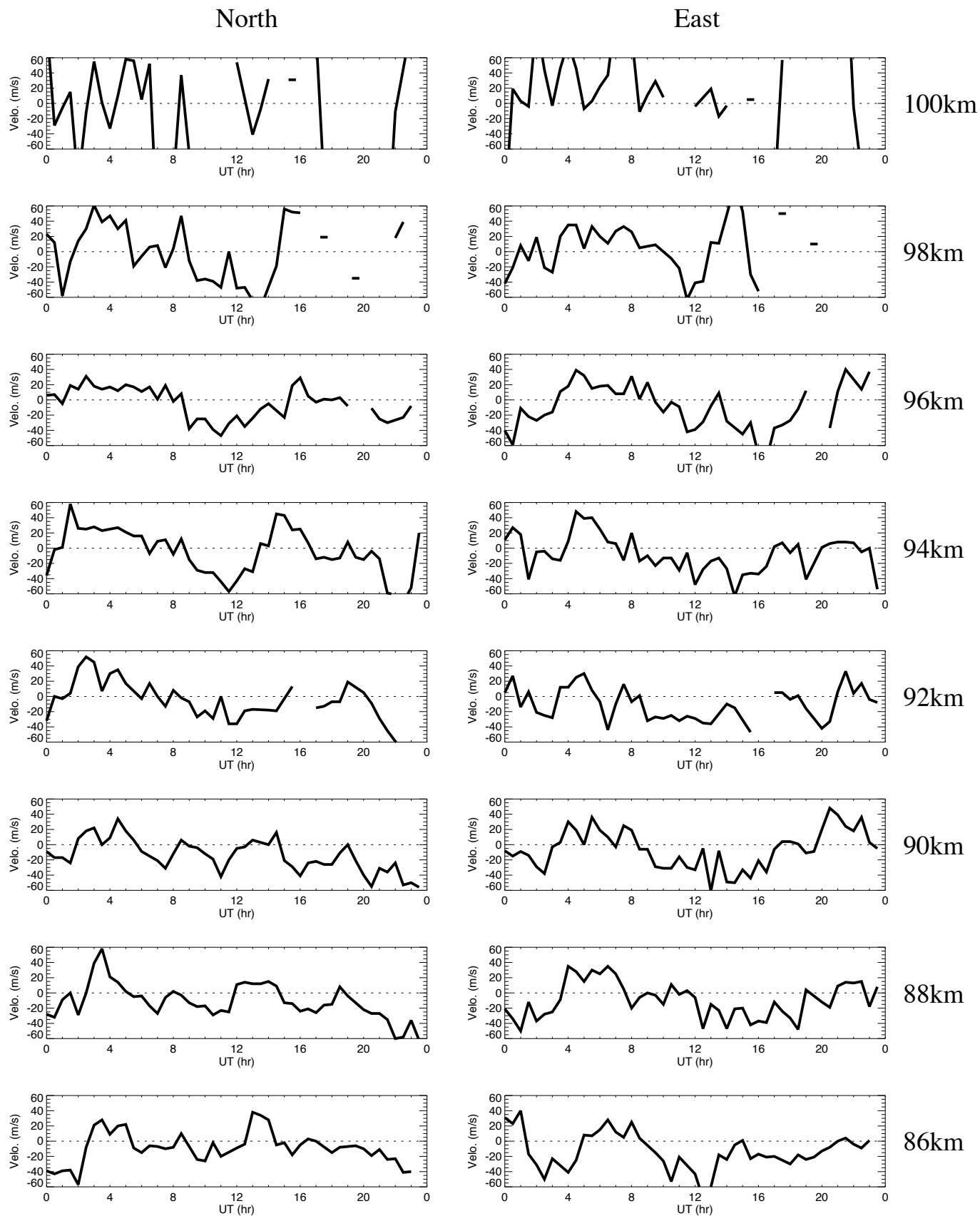


78km



76km

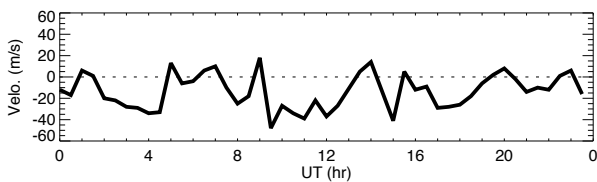
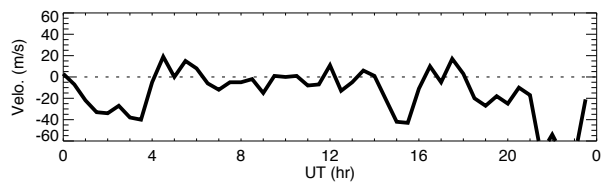
Wind data obtained by meteor radar at Bjoernar on July 13, 2012



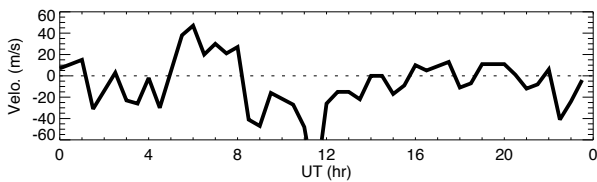
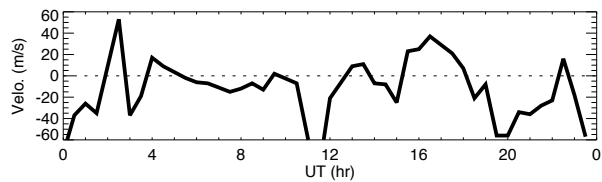
Wind data obtained by meteor radar at Bjoernar on July 13, 2012

North

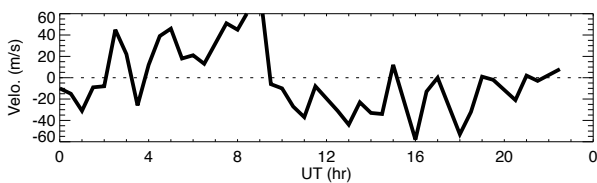
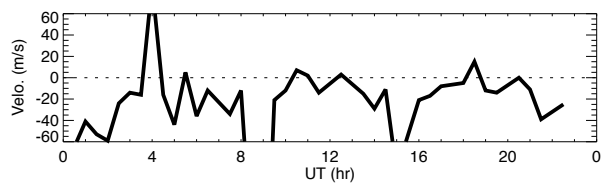
East



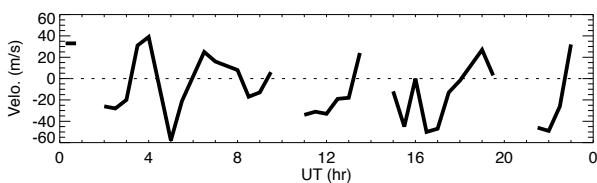
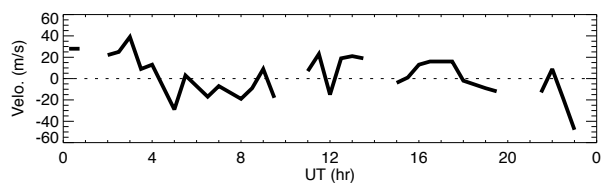
84km



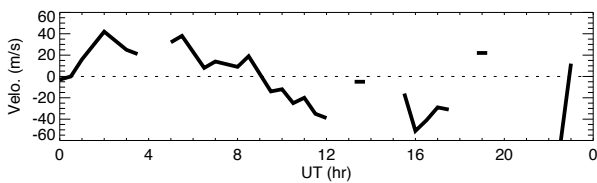
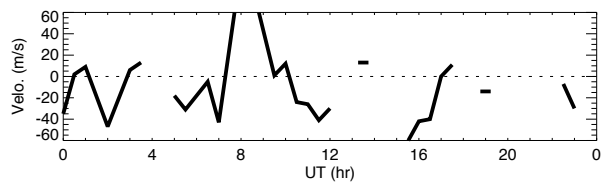
82km



80km



78km

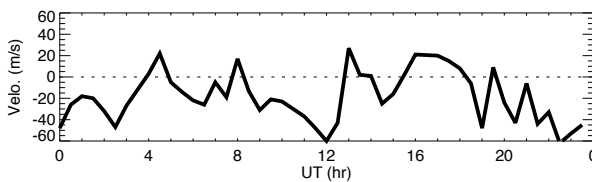
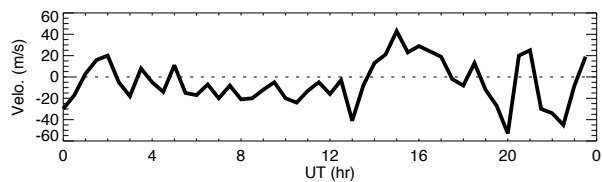


76km

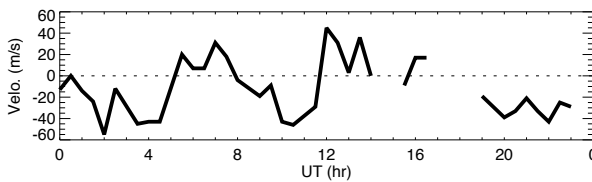
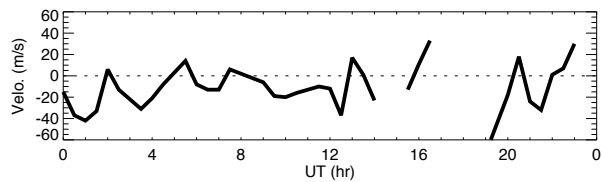
Wind data obtained by meteor radar at Bjoernar on July 14, 2012

North

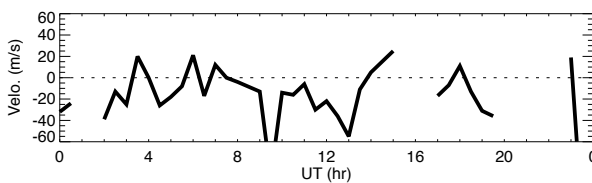
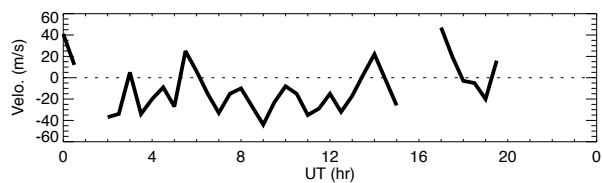
East



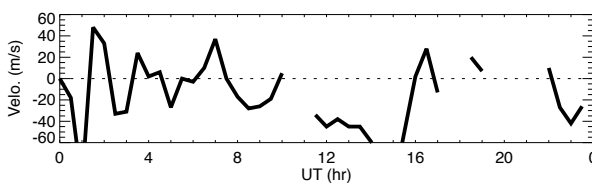
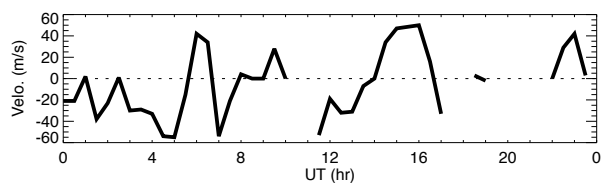
84km



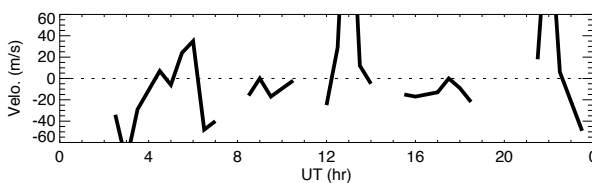
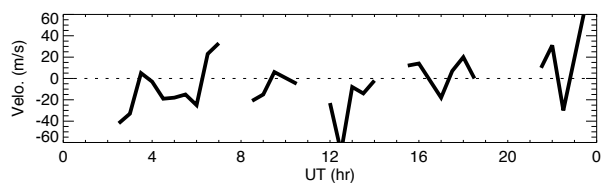
82km



80km

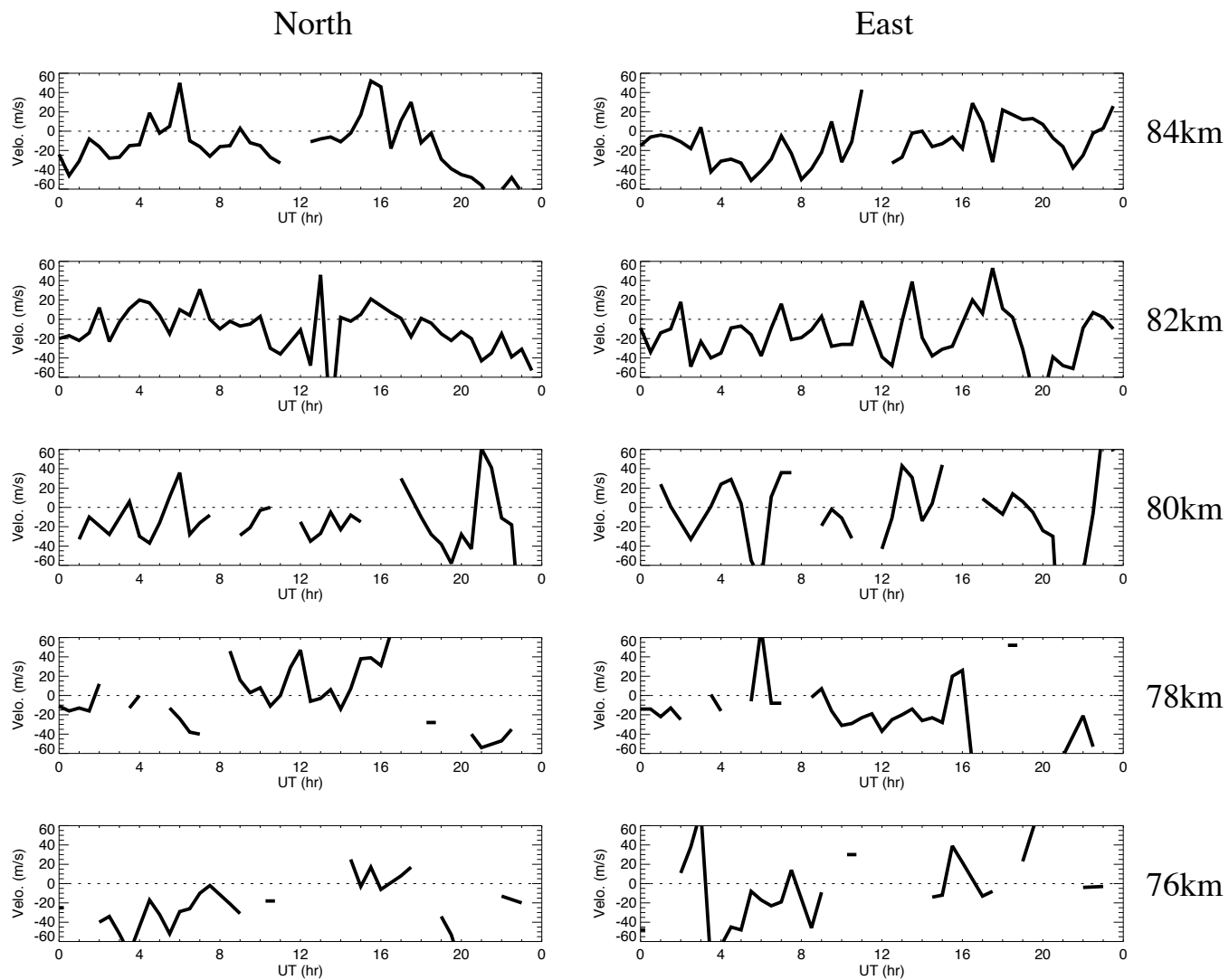


78km

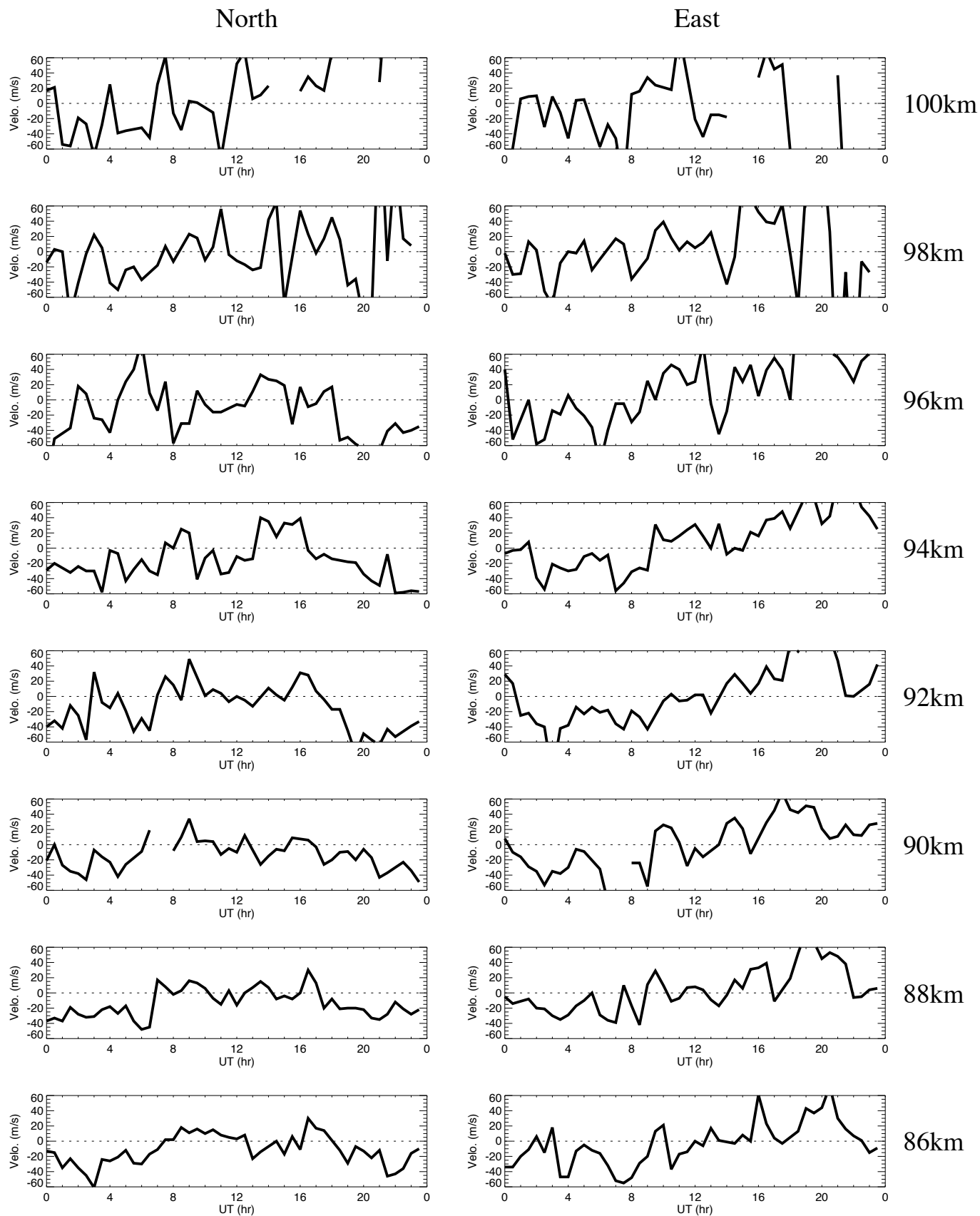


76km

Wind data obtained by meteor radar at Bjoernar on July 15, 2012



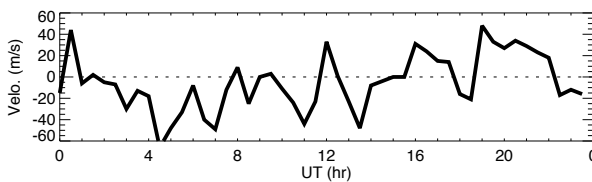
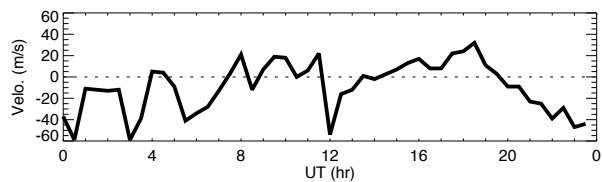
Wind data obtained by meteor radar at Bjoernar on July 16, 2012



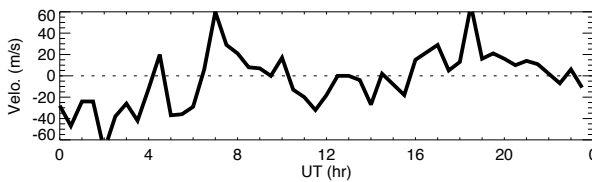
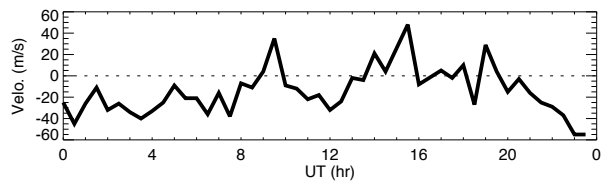
Wind data obtained by meteor radar at Bjoernar on July 16, 2012

North

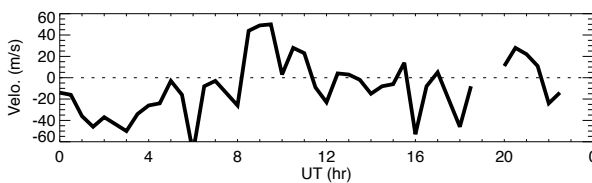
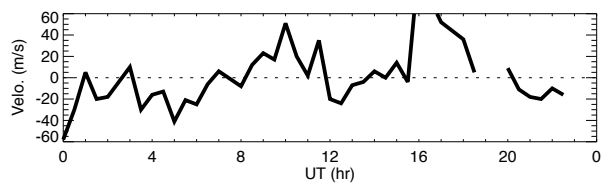
East



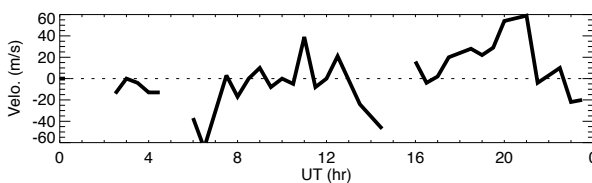
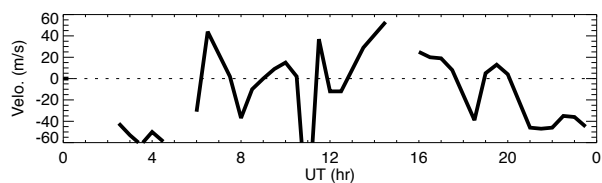
84km



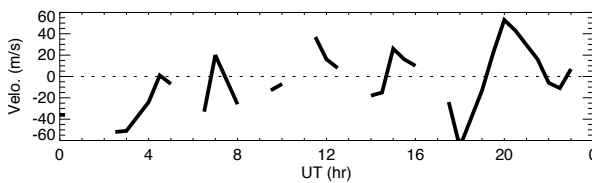
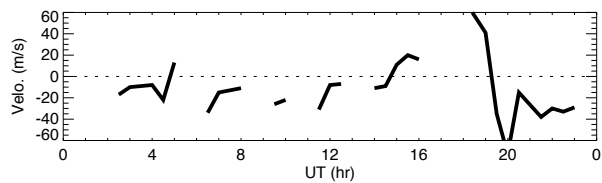
82km



80km

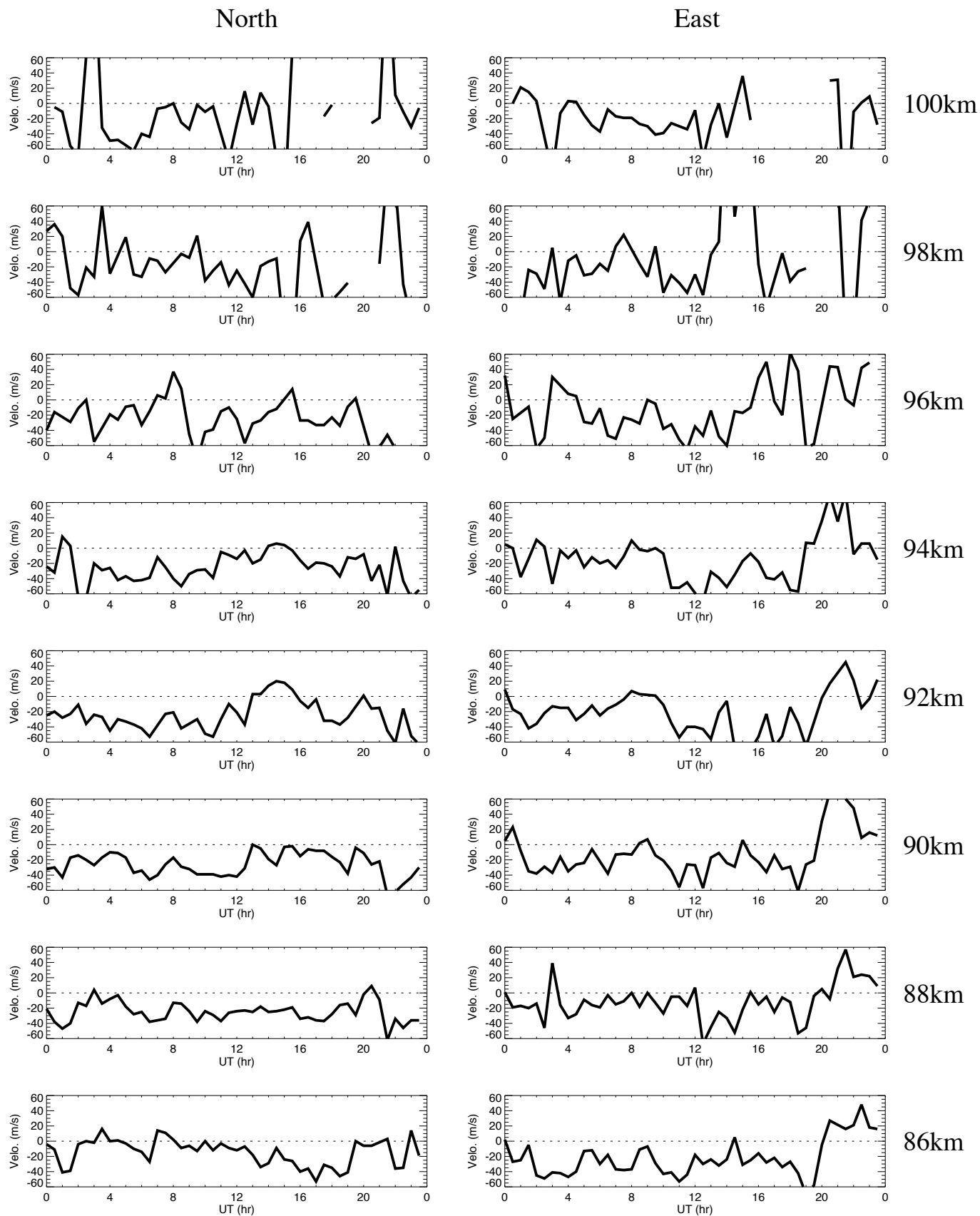


78km



76km

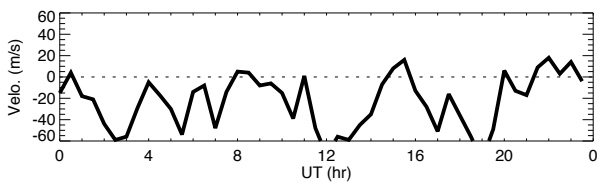
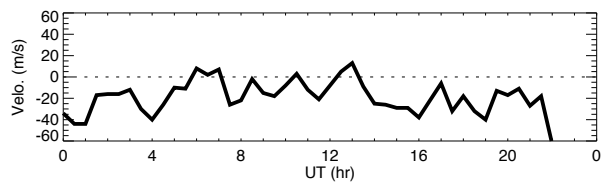
Wind data obtained by meteor radar at Bjoernar on July 17, 2012



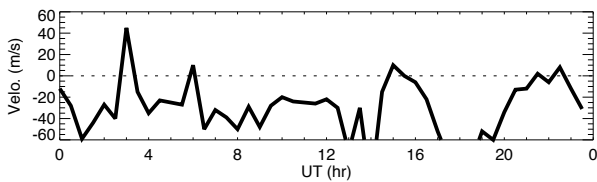
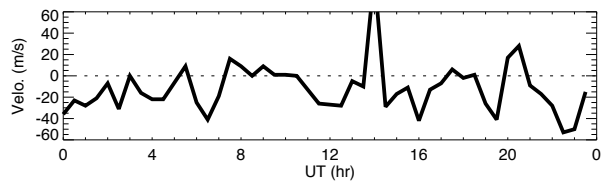
Wind data obtained by meteor radar at Bjoernar on July 17, 2012

North

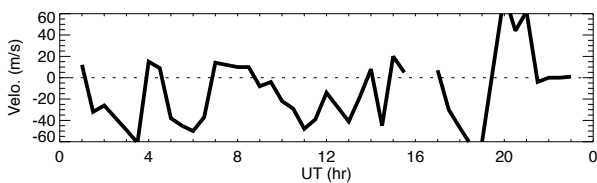
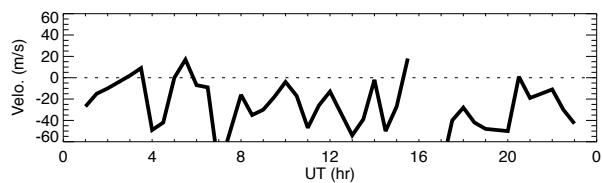
East



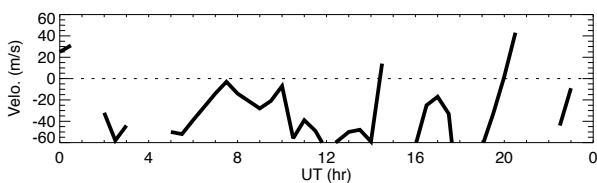
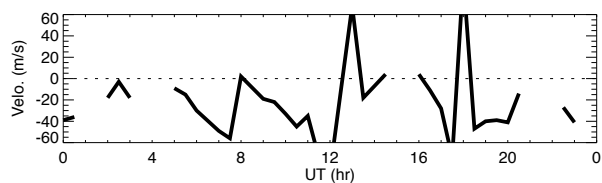
84km



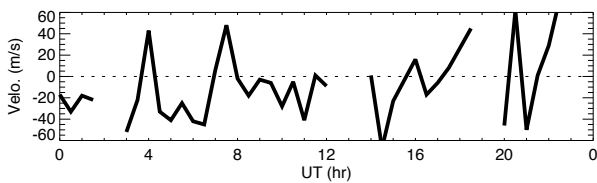
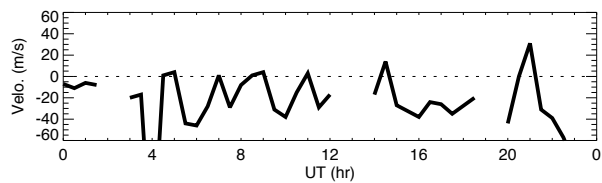
82km



80km

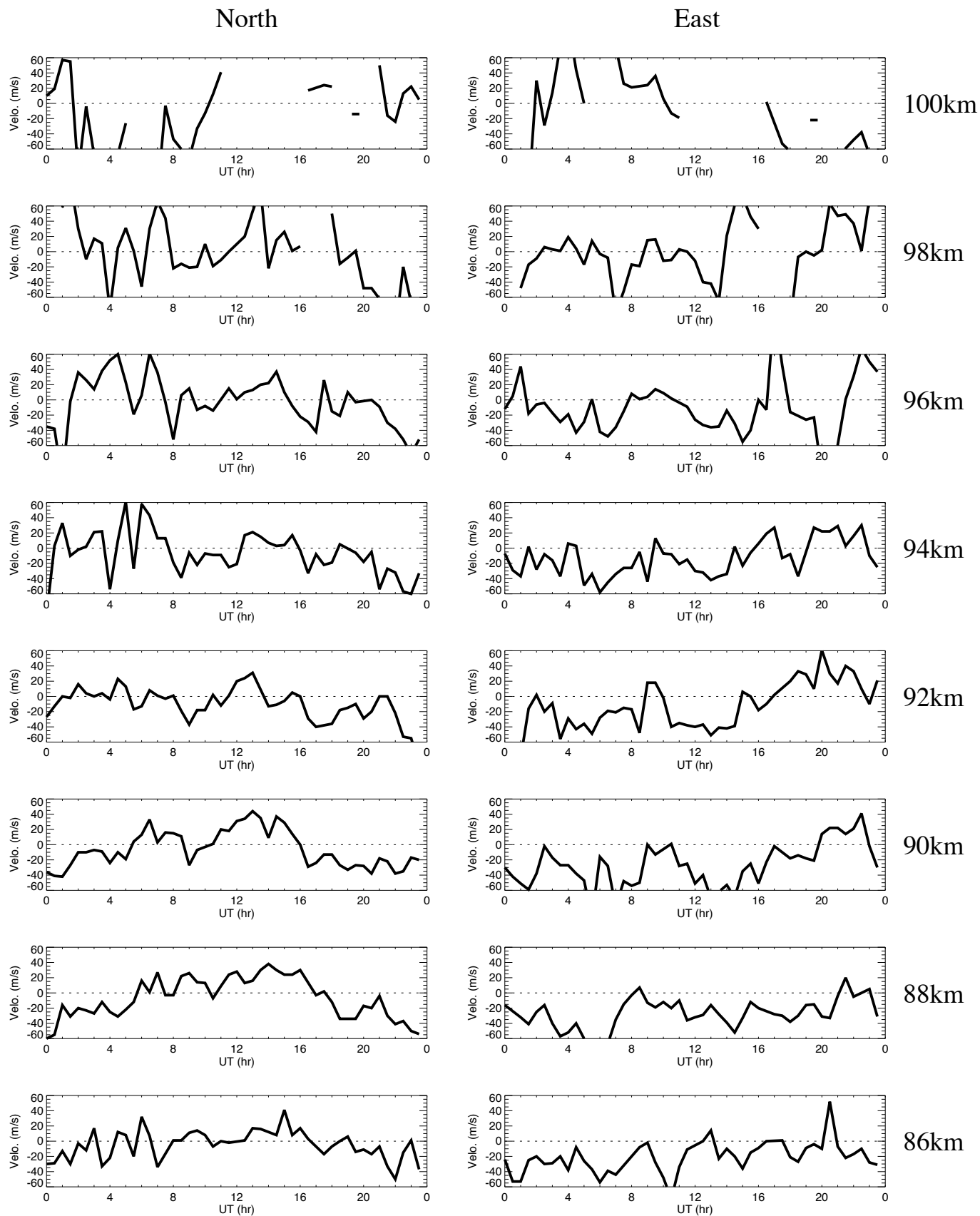


78km

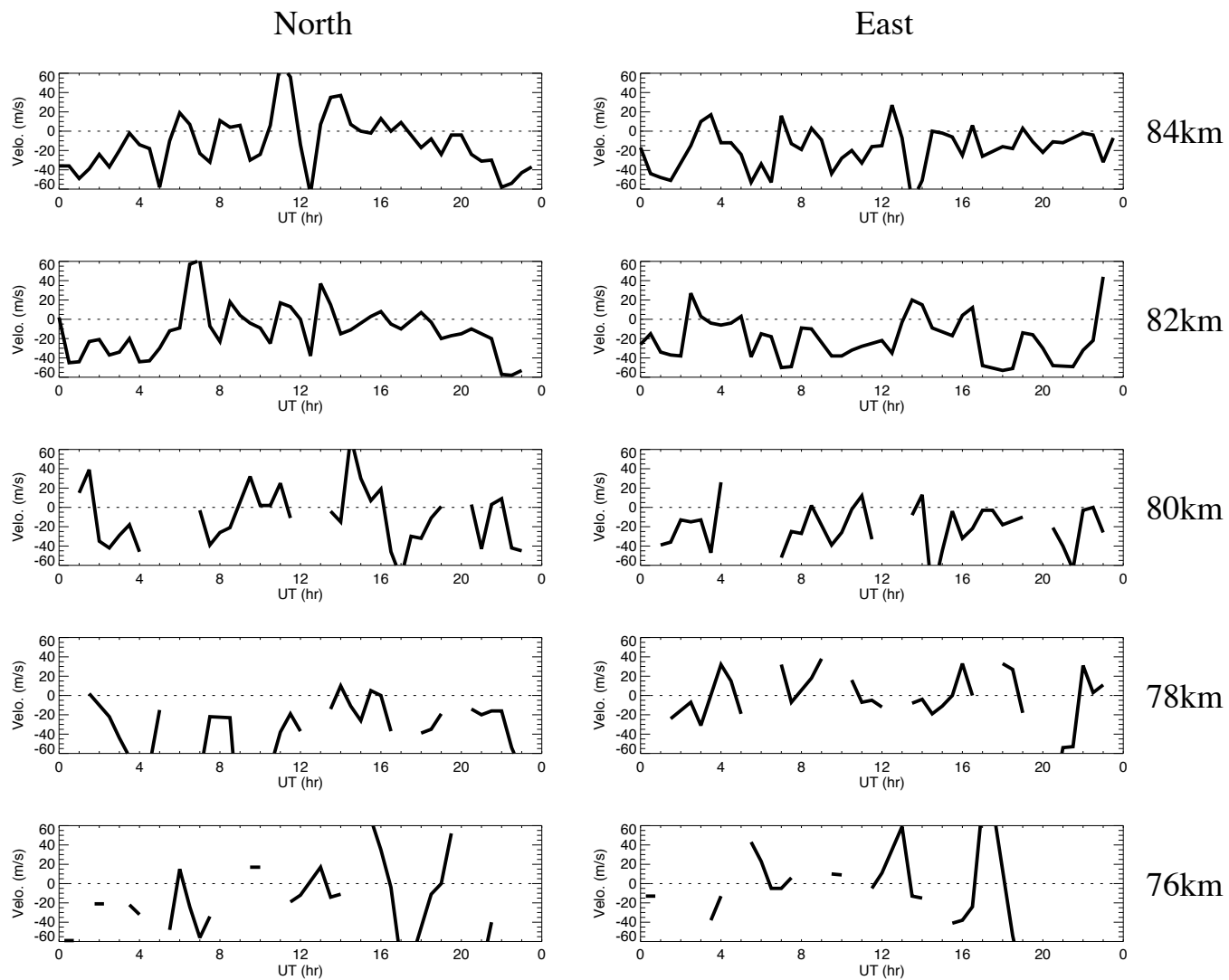


76km

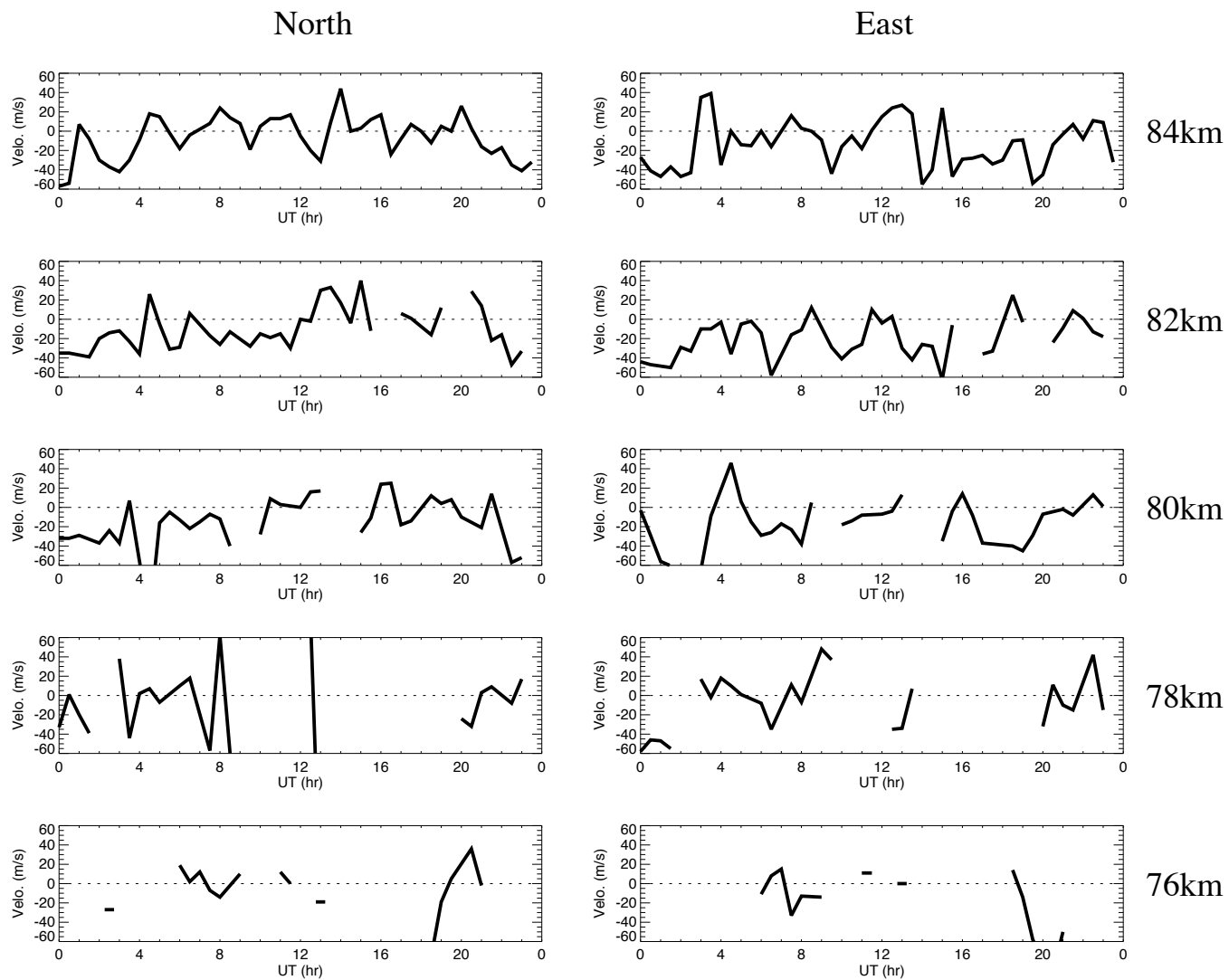
Wind data obtained by meteor radar at Bjoernar on July 18, 2012



Wind data obtained by meteor radar at Bjoernar on July 18, 2012



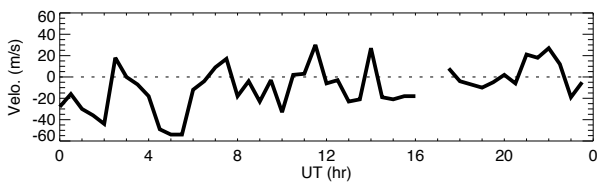
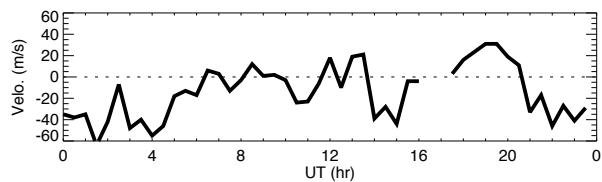
Wind data obtained by meteor radar at Bjoernar on July 19, 2012



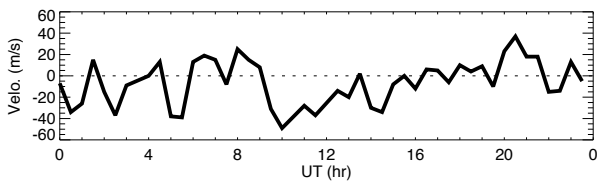
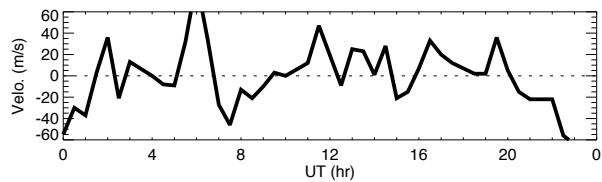
Wind data obtained by meteor radar at Bjoernar on July 20, 2012

North

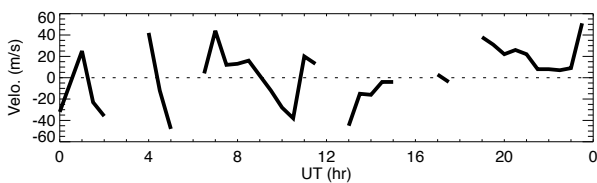
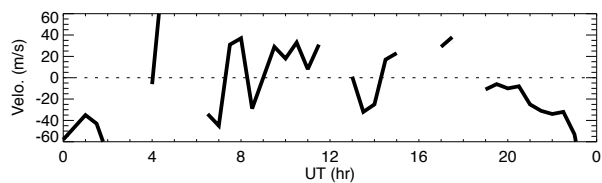
East



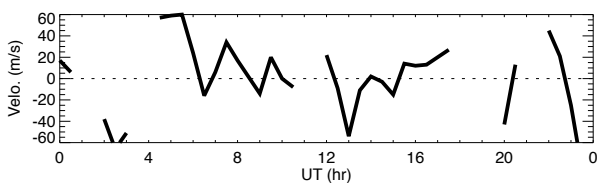
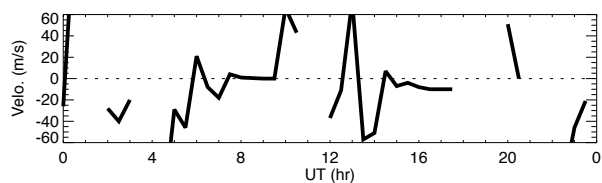
84km



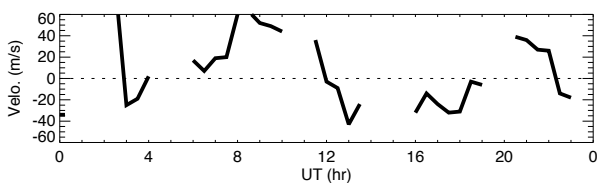
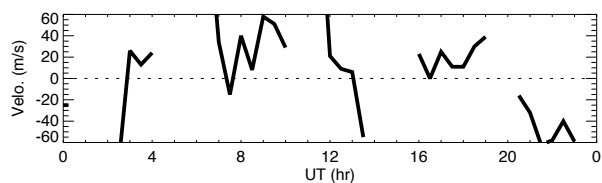
82km



80km



78km

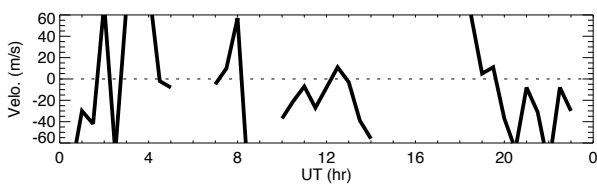
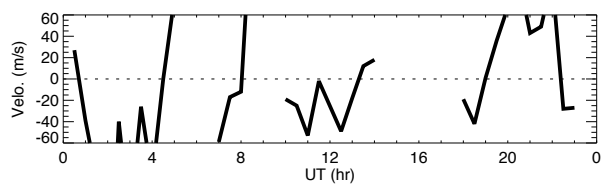


76km

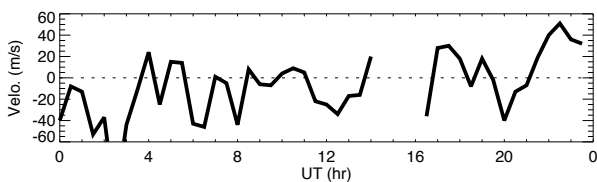
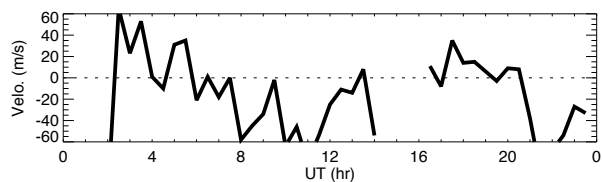
Wind data obtained by meteor radar at Bjoernar on July 21, 2012

North

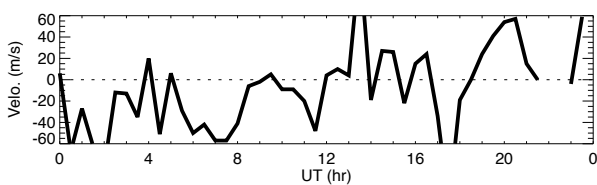
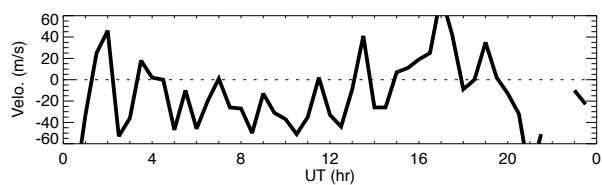
East



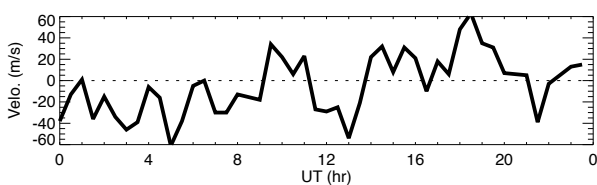
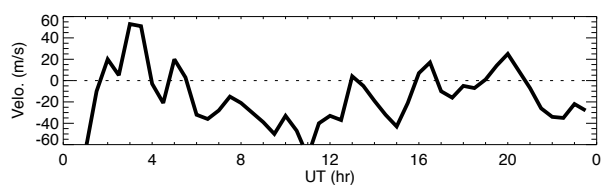
100km



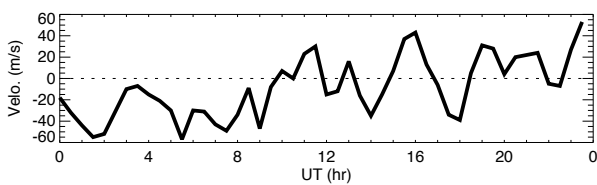
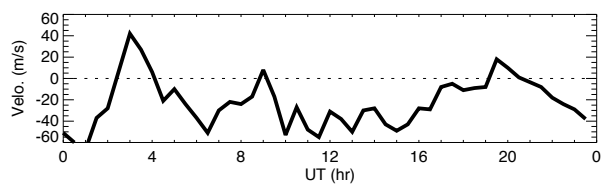
98km



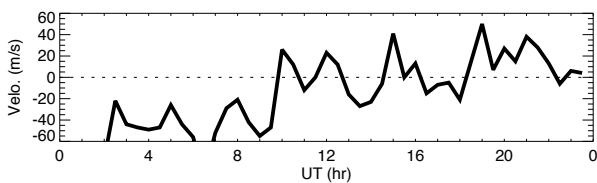
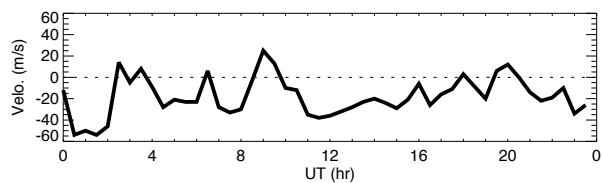
96km



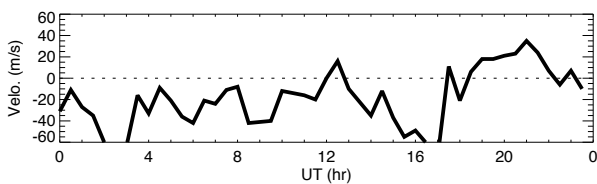
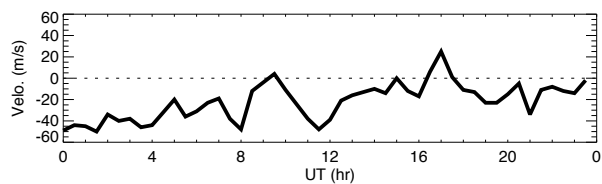
94km



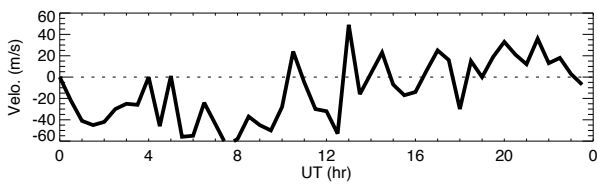
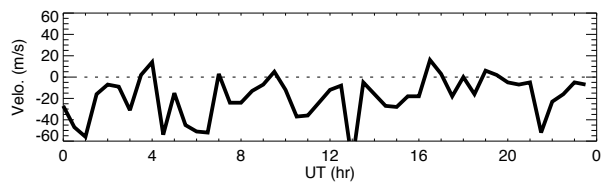
92km



90km



88km

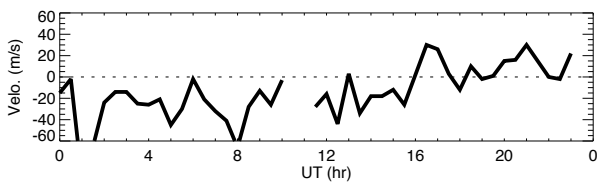
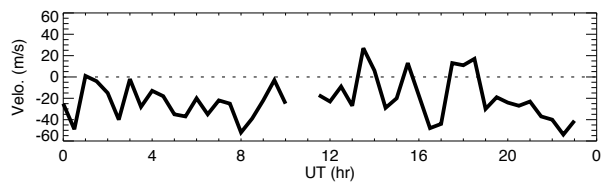


86km

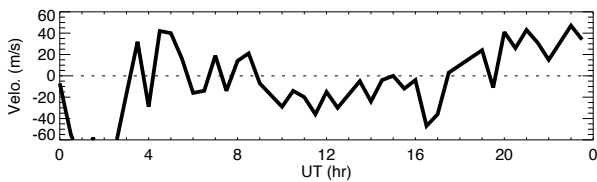
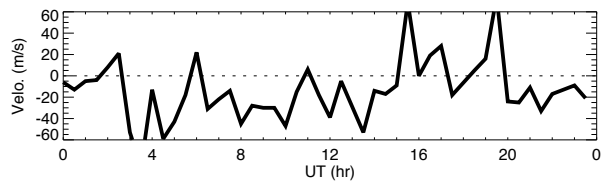
Wind data obtained by meteor radar at Bjoernar on July 21, 2012

North

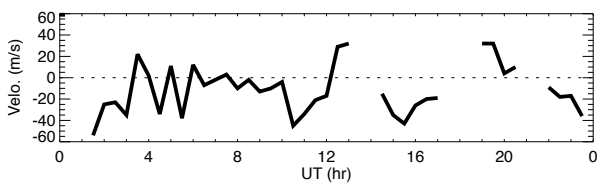
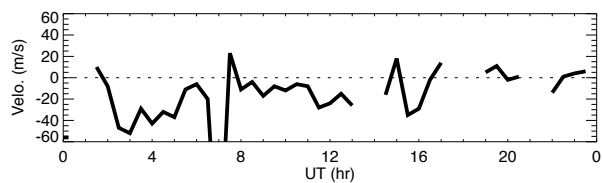
East



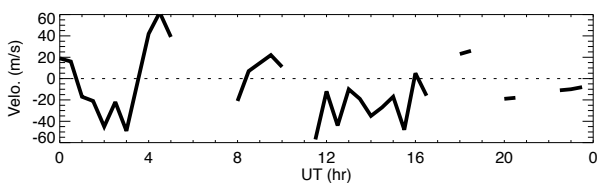
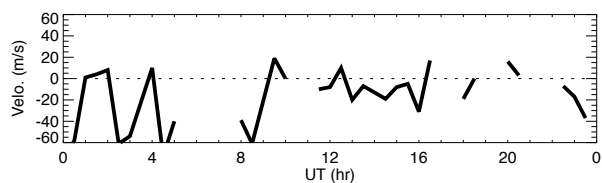
84km



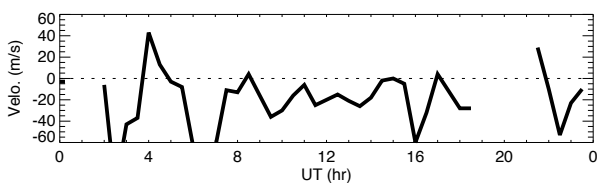
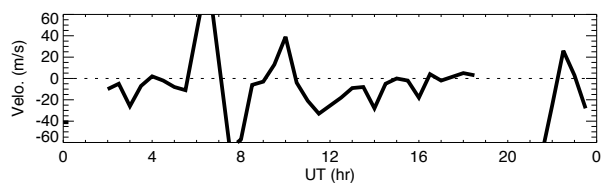
82km



80km



78km

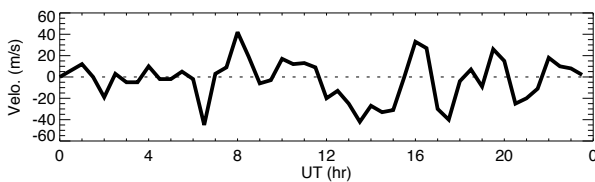
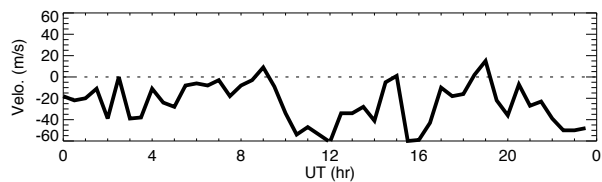


76km

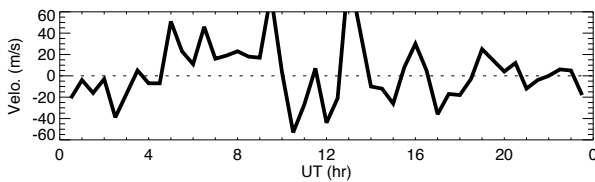
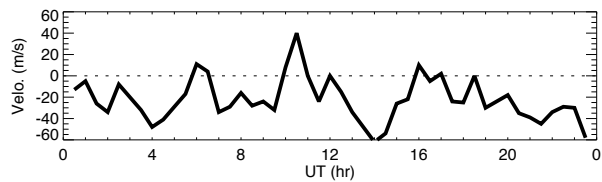
Wind data obtained by meteor radar at Bjoernar on July 22, 2012

North

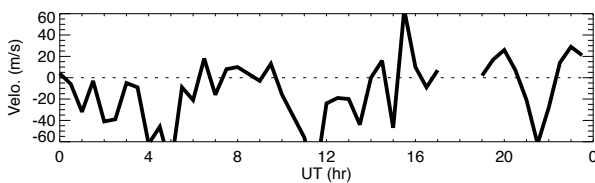
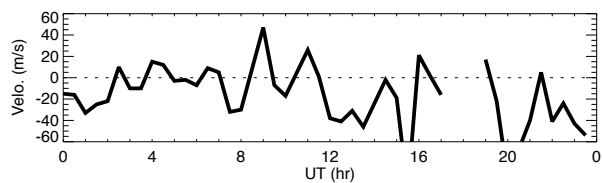
East



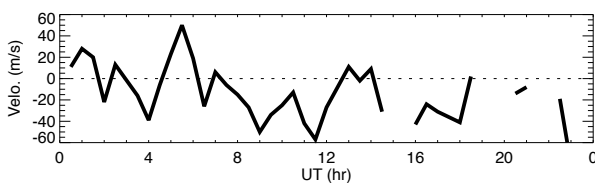
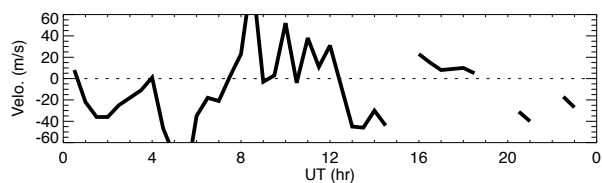
84km



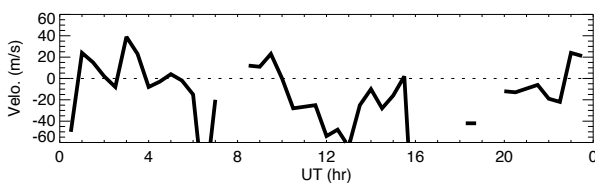
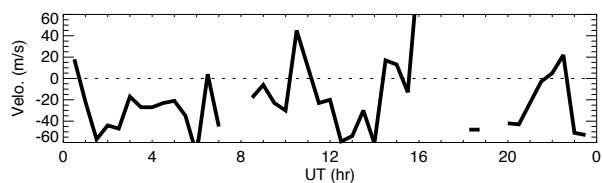
82km



80km

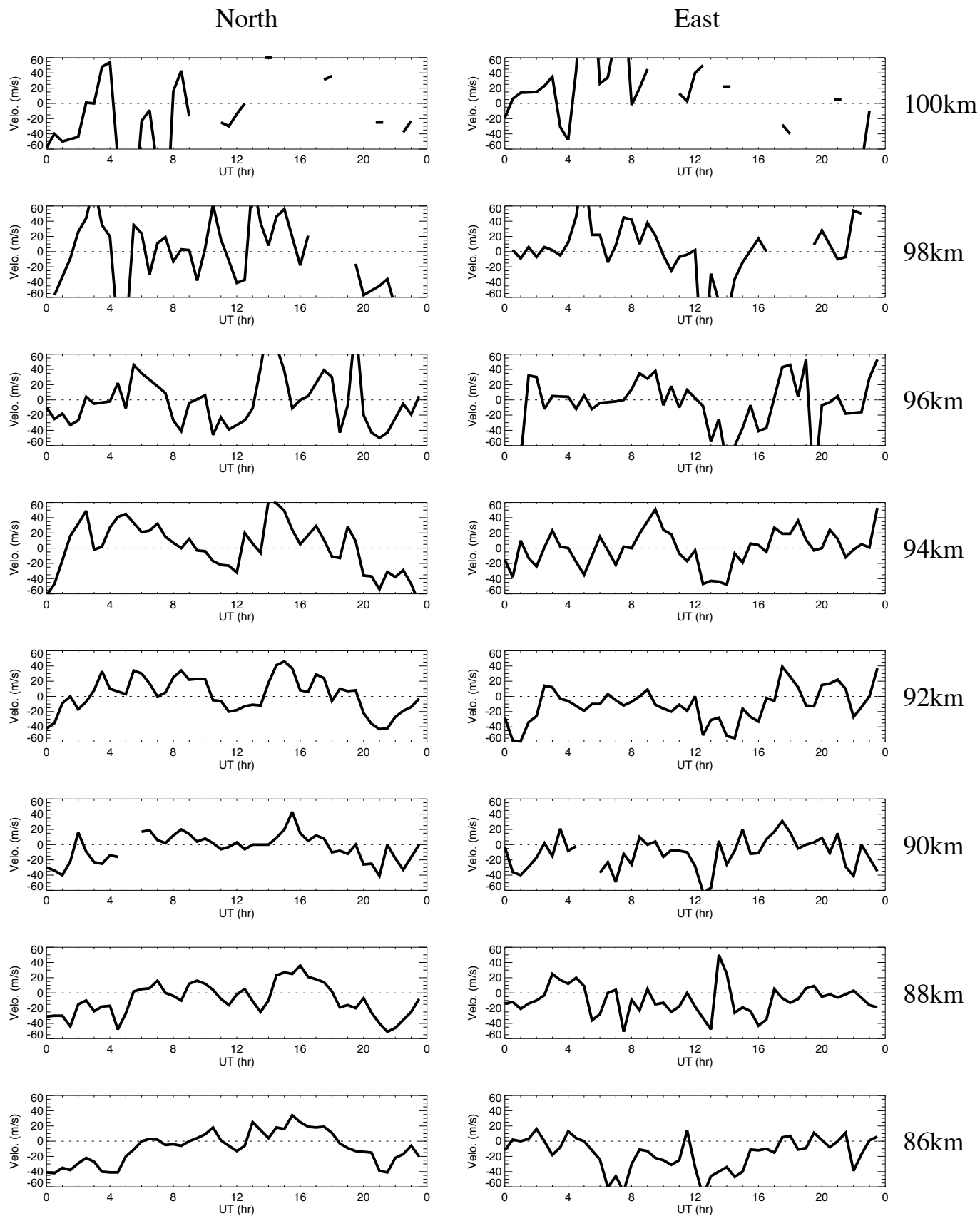


78km



76km

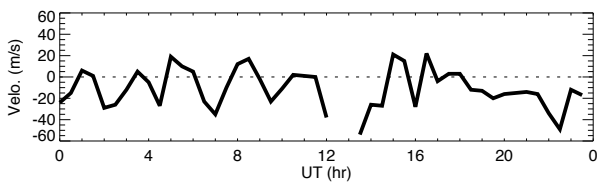
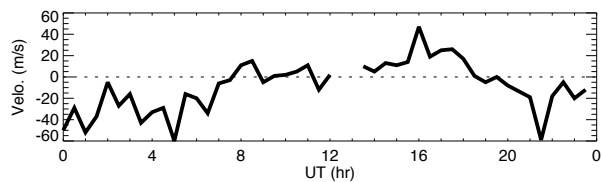
Wind data obtained by meteor radar at Bjoernar on July 23, 2012



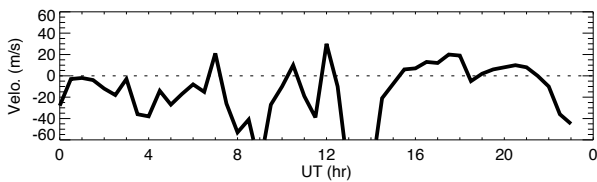
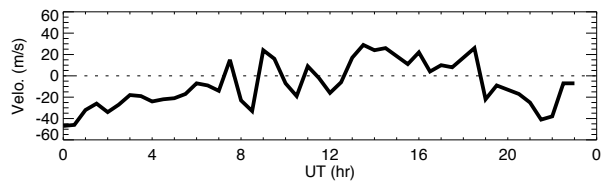
Wind data obtained by meteor radar at Bjoernar on July 23, 2012

North

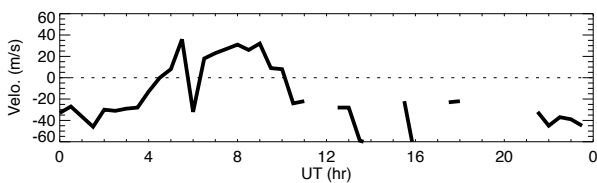
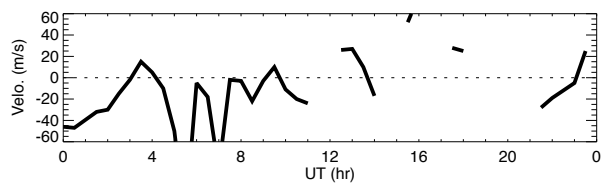
East



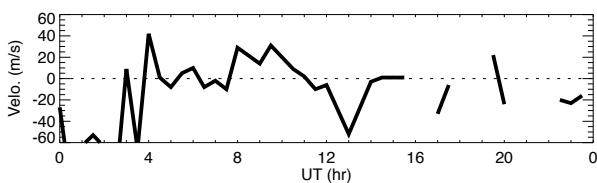
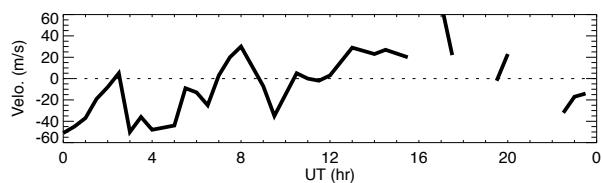
84km



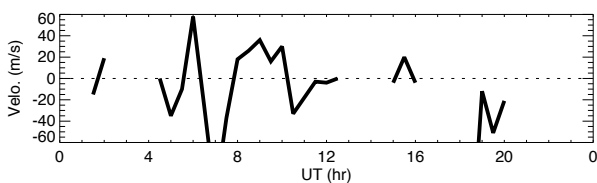
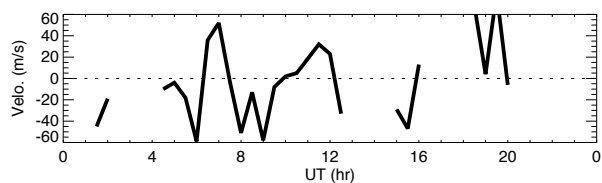
82km



80km

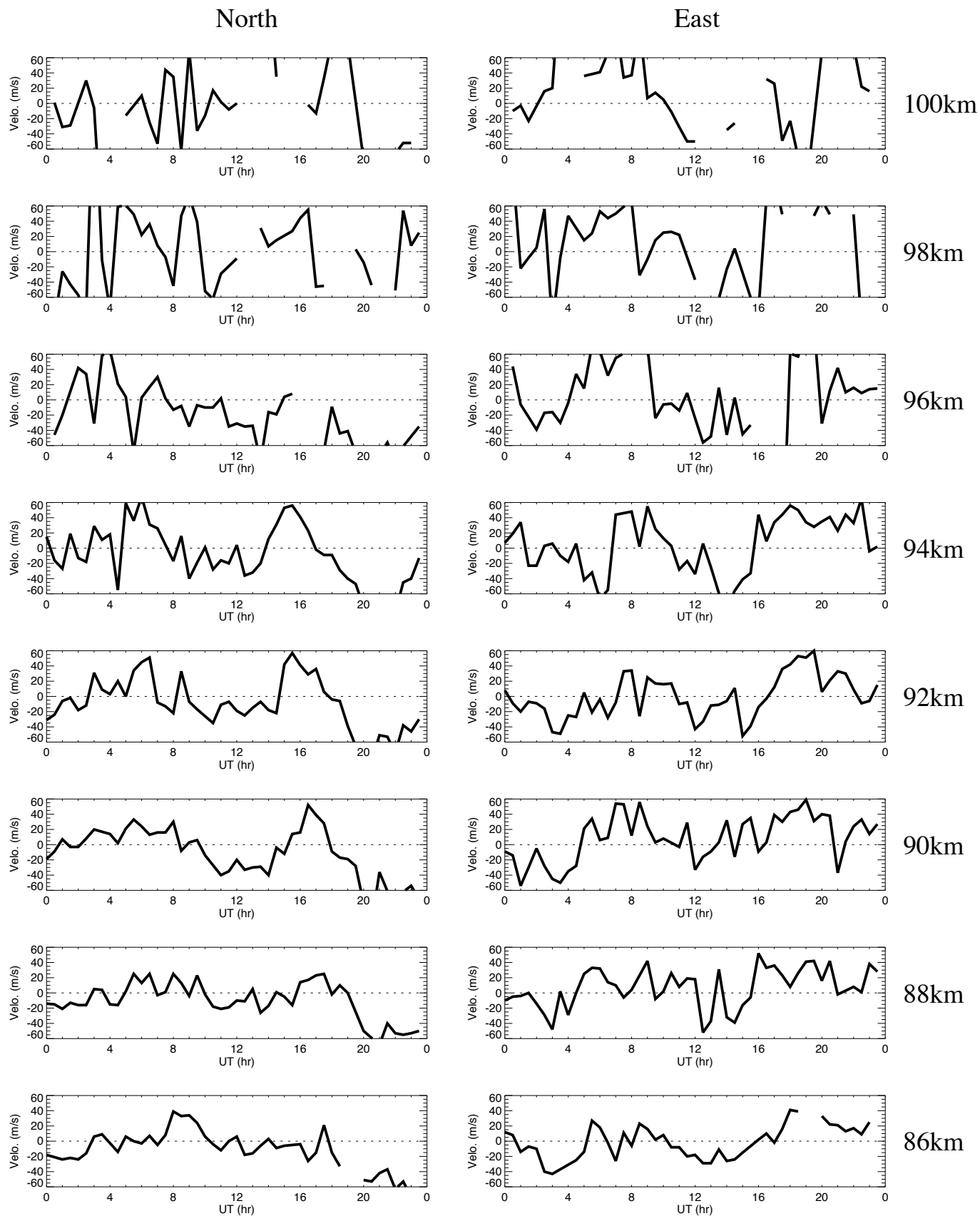


78km



76km

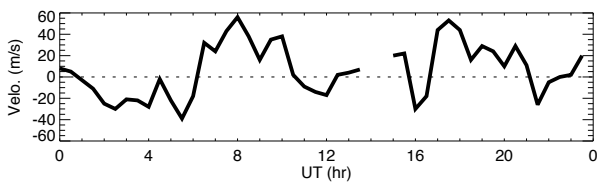
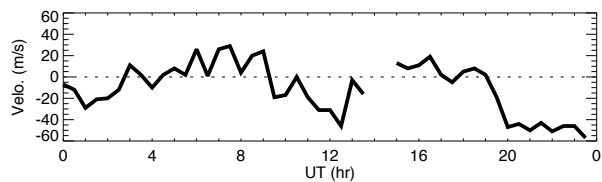
Wind data obtained by meteor radar at Bjoernar on July 24, 2012



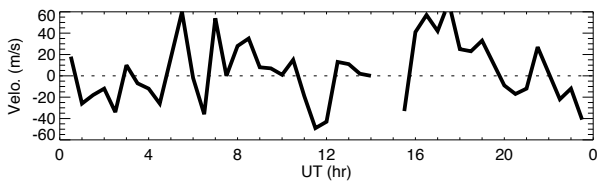
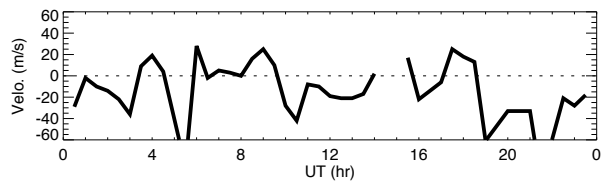
Wind data obtained by meteor radar at Bjoernar on July 24, 2012

North

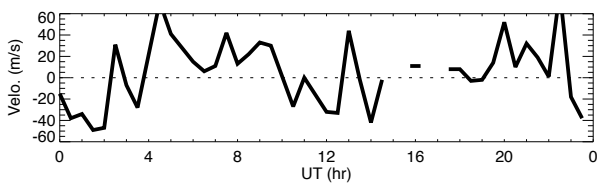
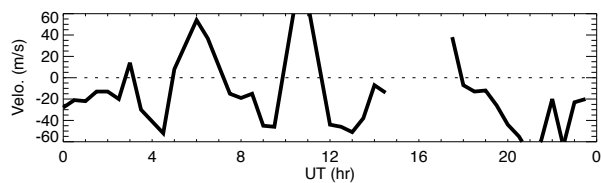
East



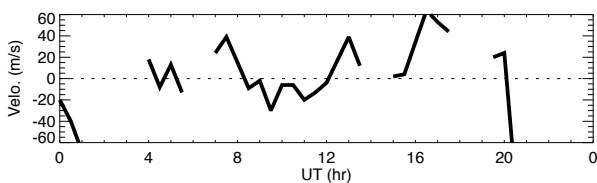
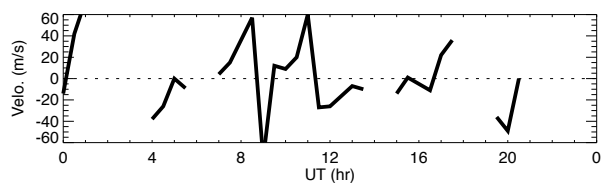
84km



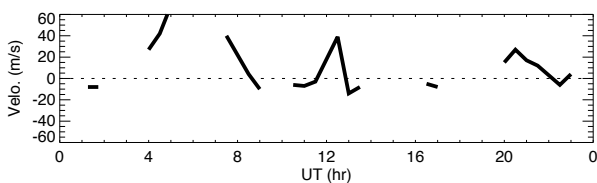
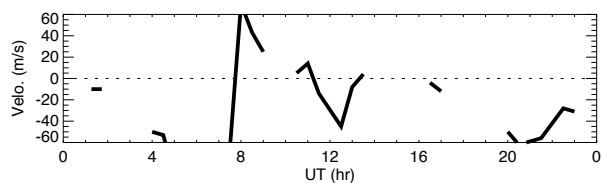
82km



80km



78km

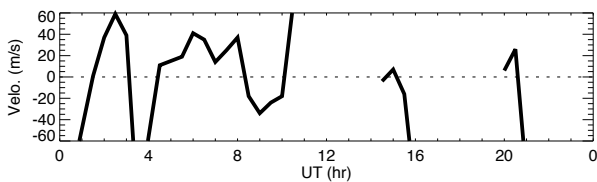
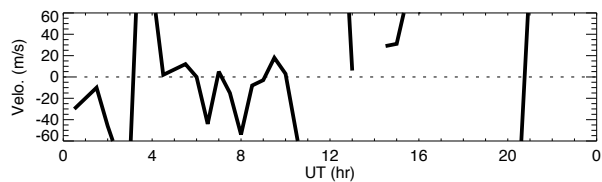


76km

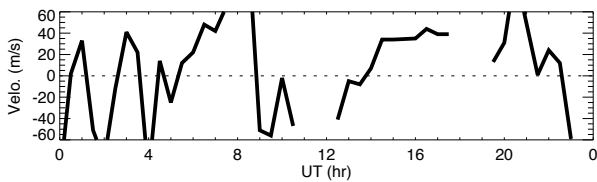
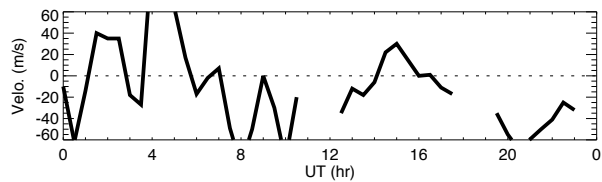
Wind data obtained by meteor radar at Bjoernar on July 25, 2012

North

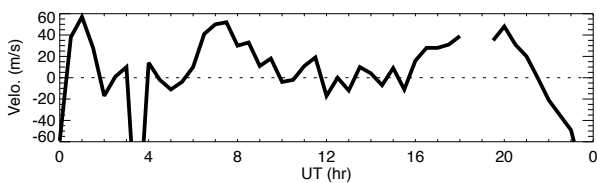
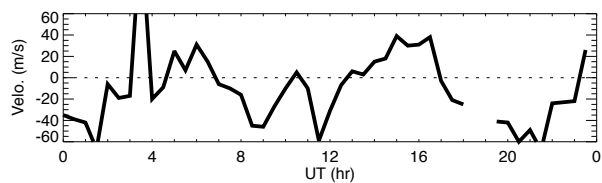
East



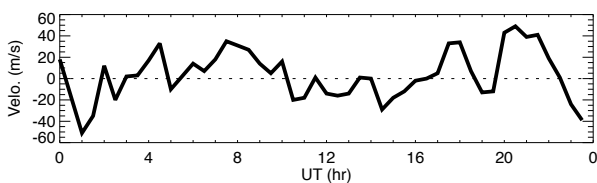
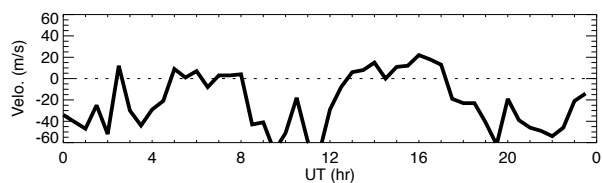
100km



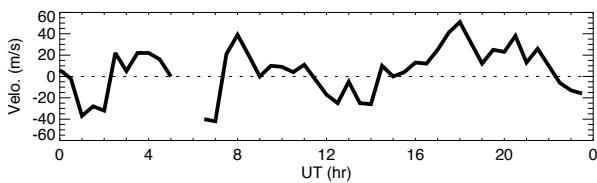
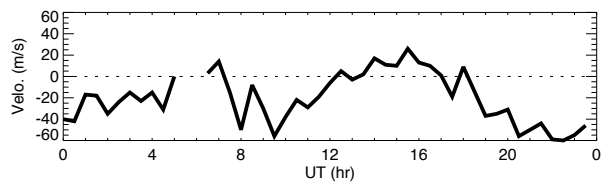
98km



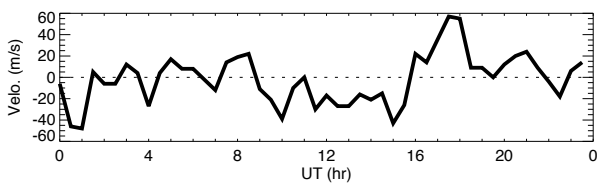
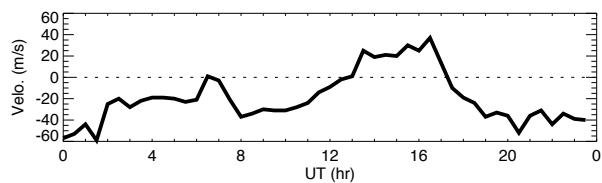
96km



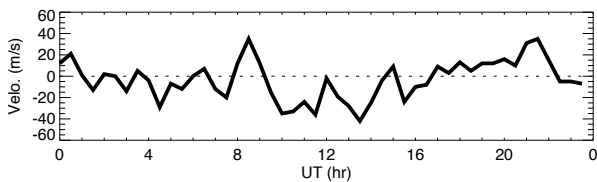
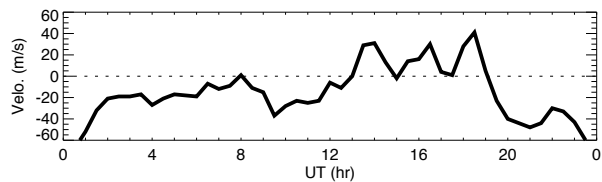
94km



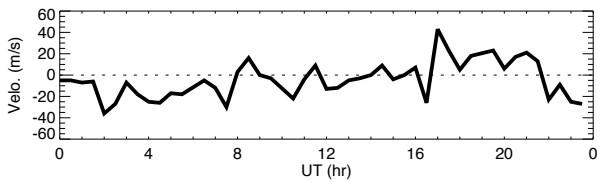
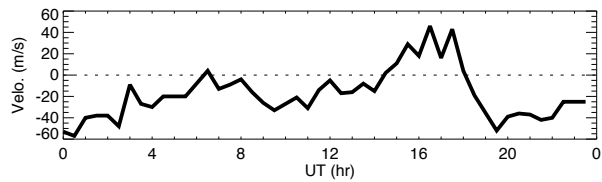
92km



90km



88km

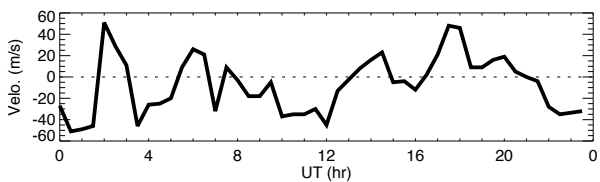
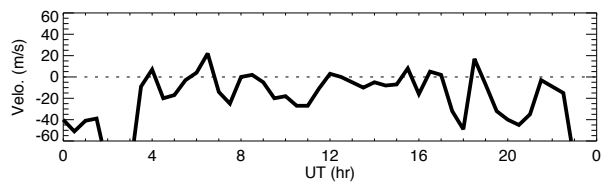


86km

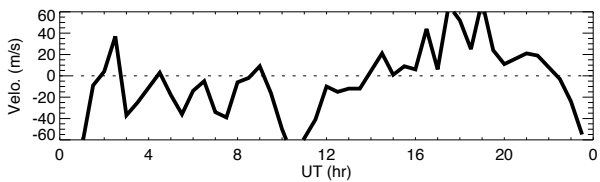
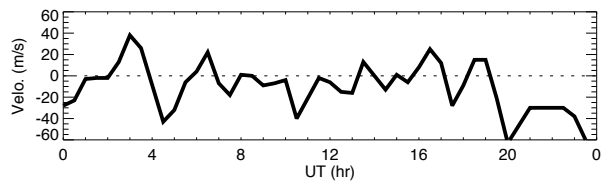
Wind data obtained by meteor radar at Bjoernar on July 25, 2012

North

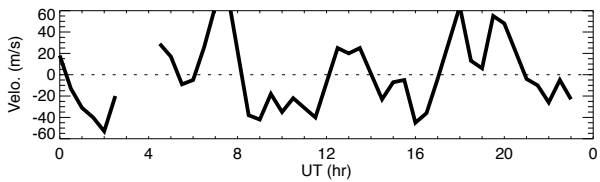
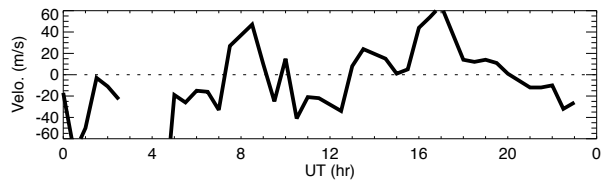
East



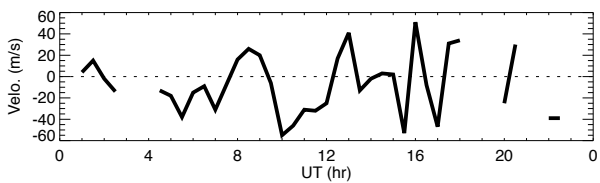
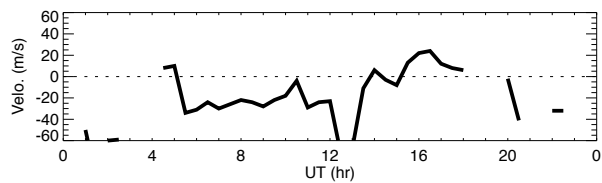
84km



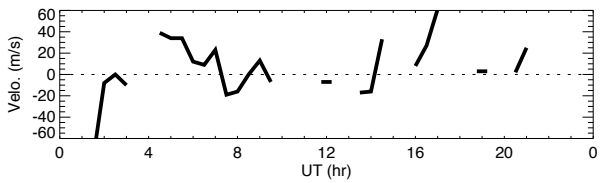
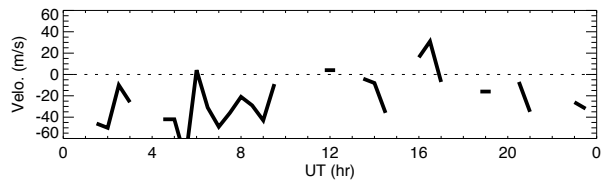
82km



80km

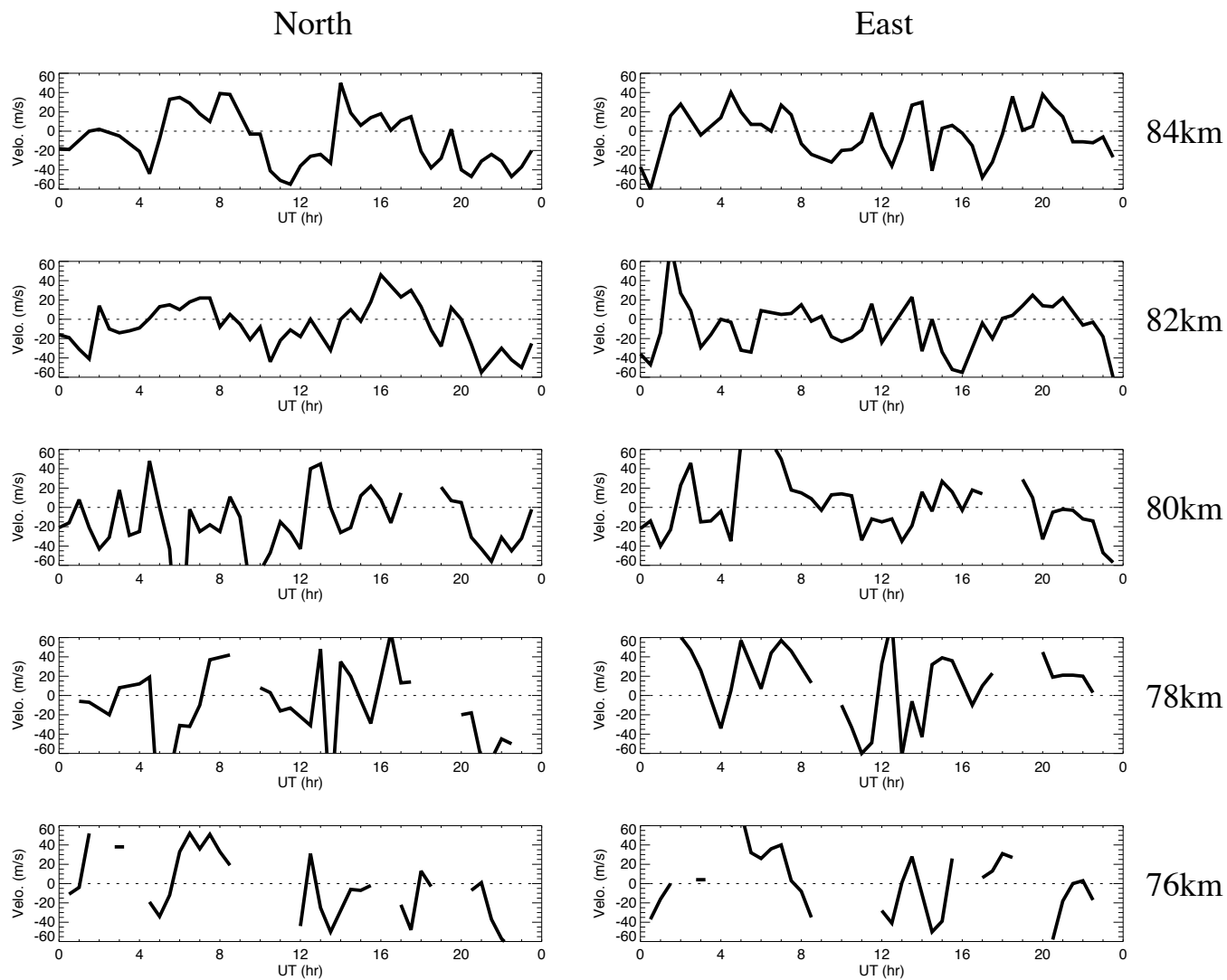


78km



76km

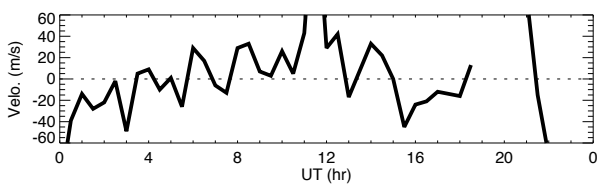
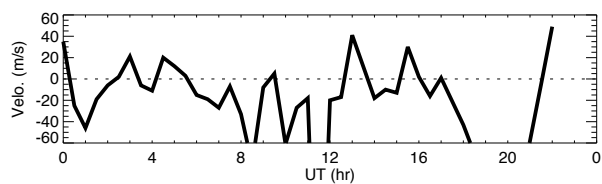
Wind data obtained by meteor radar at Bjoernar on July 26, 2012



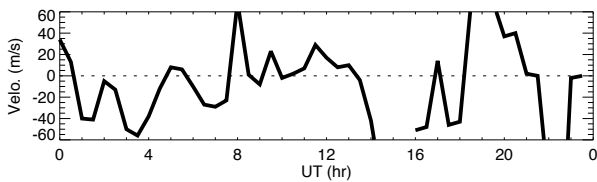
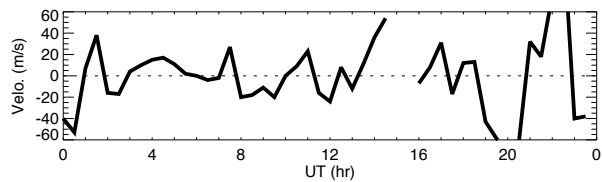
Wind data obtained by meteor radar at Bjoernar on July 27, 2012

North

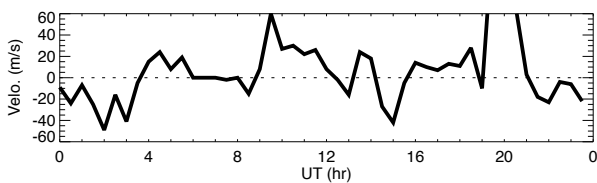
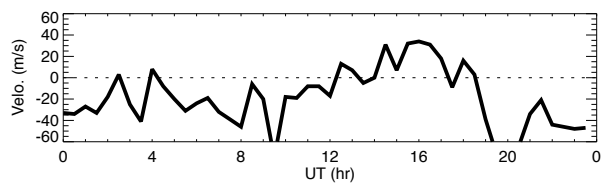
East



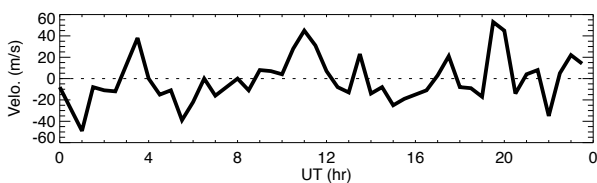
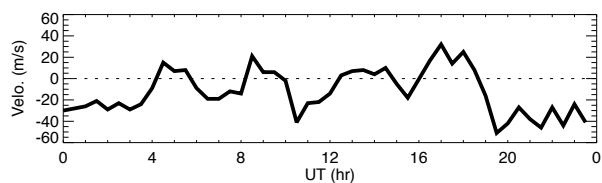
100km



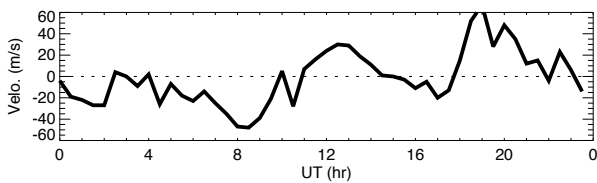
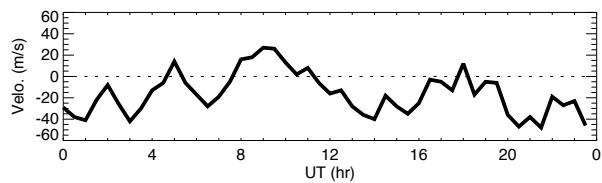
98km



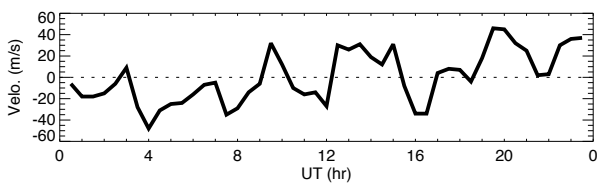
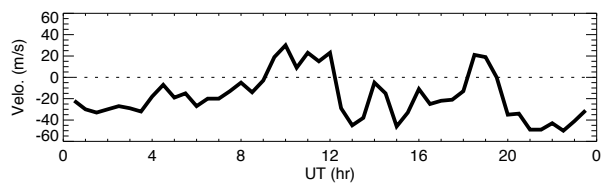
96km



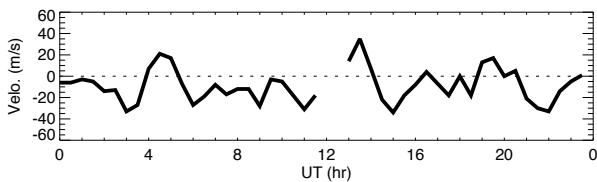
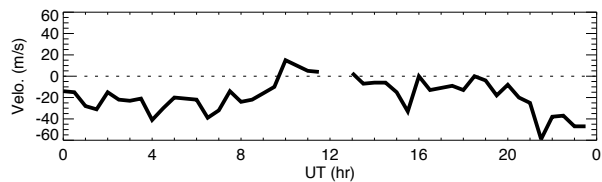
94km



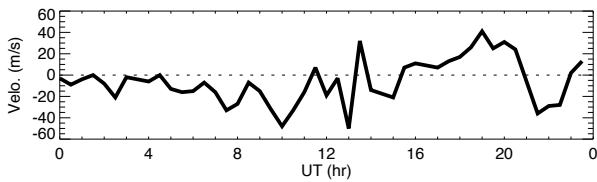
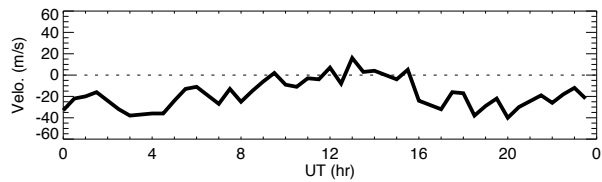
92km



90km



88km

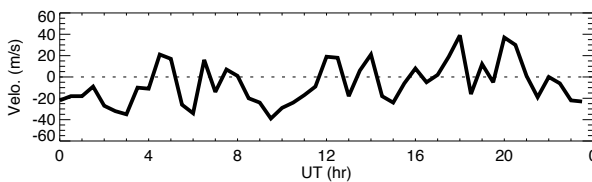
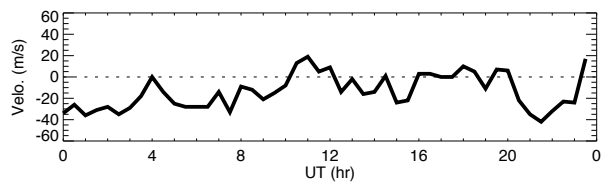


86km

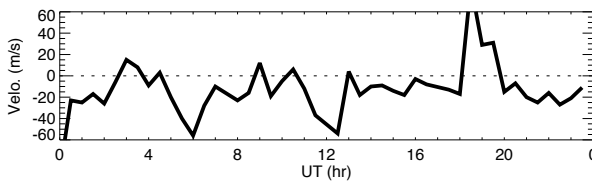
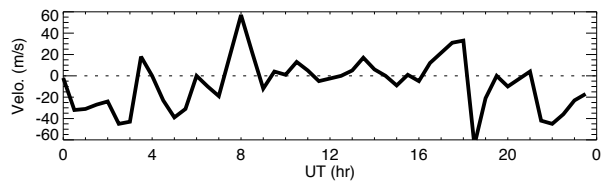
Wind data obtained by meteor radar at Bjoernar on July 27, 2012

North

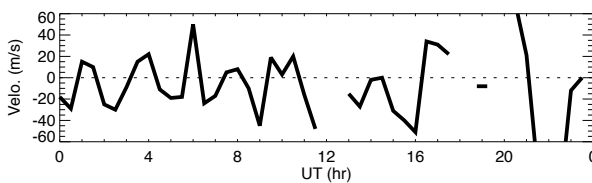
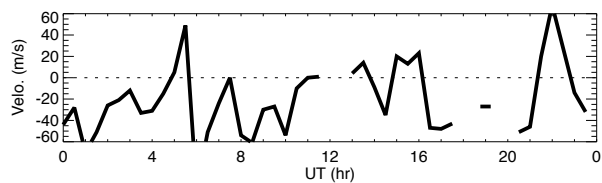
East



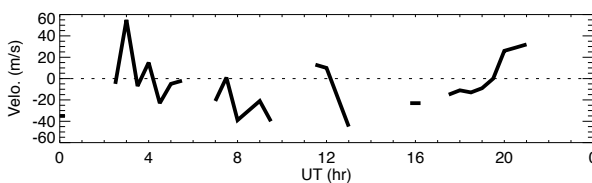
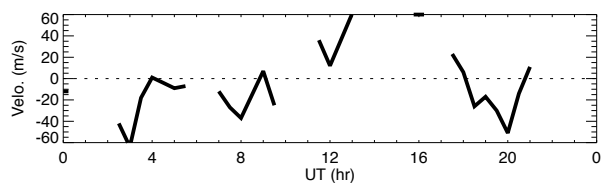
84km



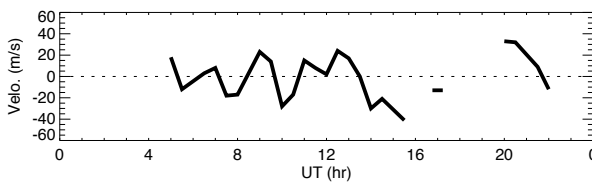
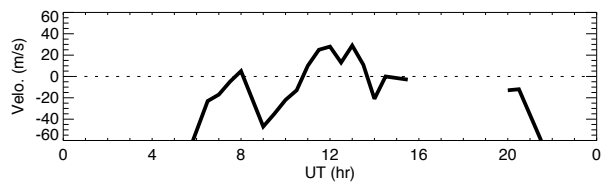
82km



80km



78km

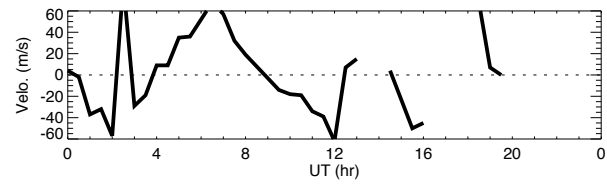
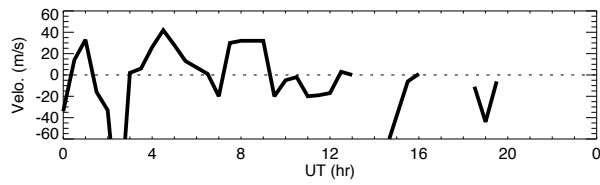


76km

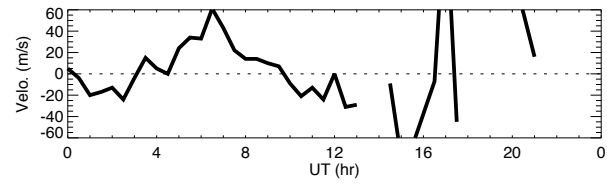
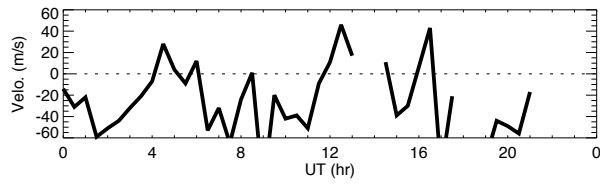
Wind data obtained by meteor radar at Bjoernar on July 28, 2012

North

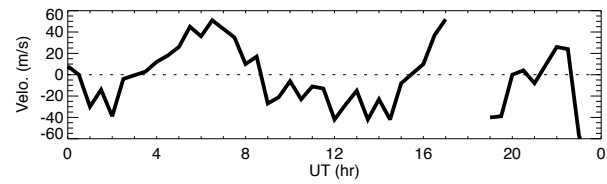
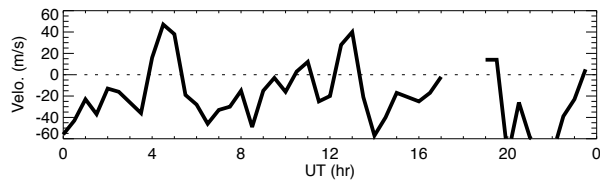
East



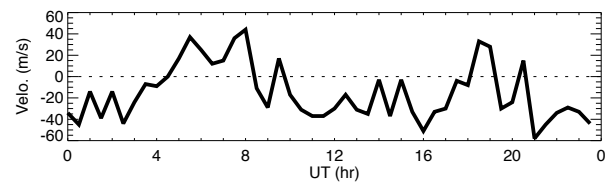
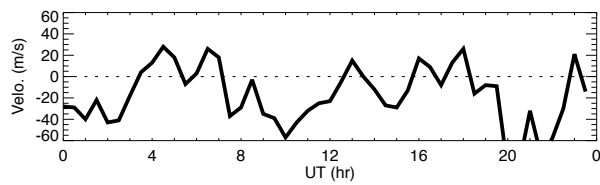
100km



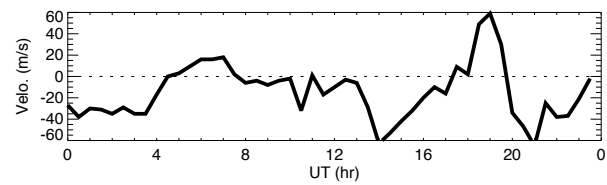
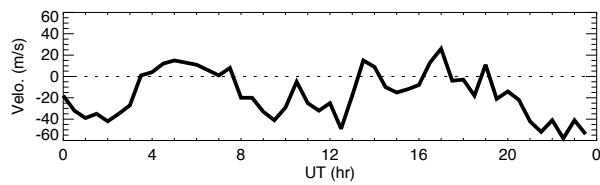
98km



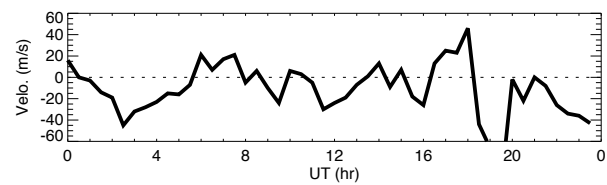
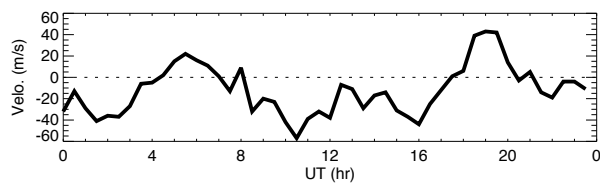
96km



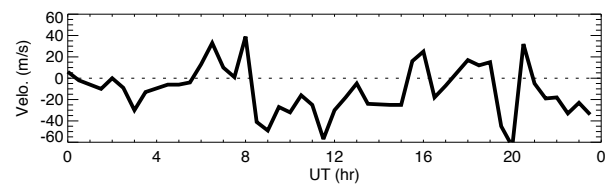
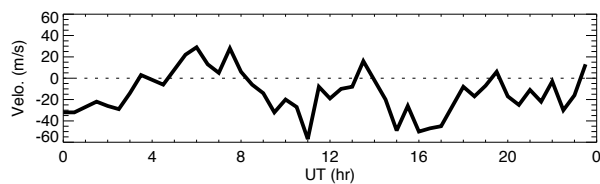
94km



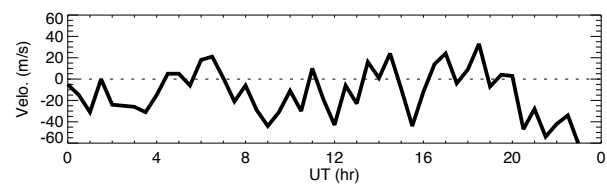
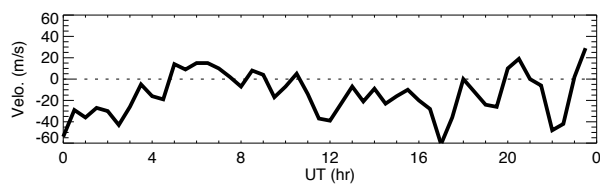
92km



90km

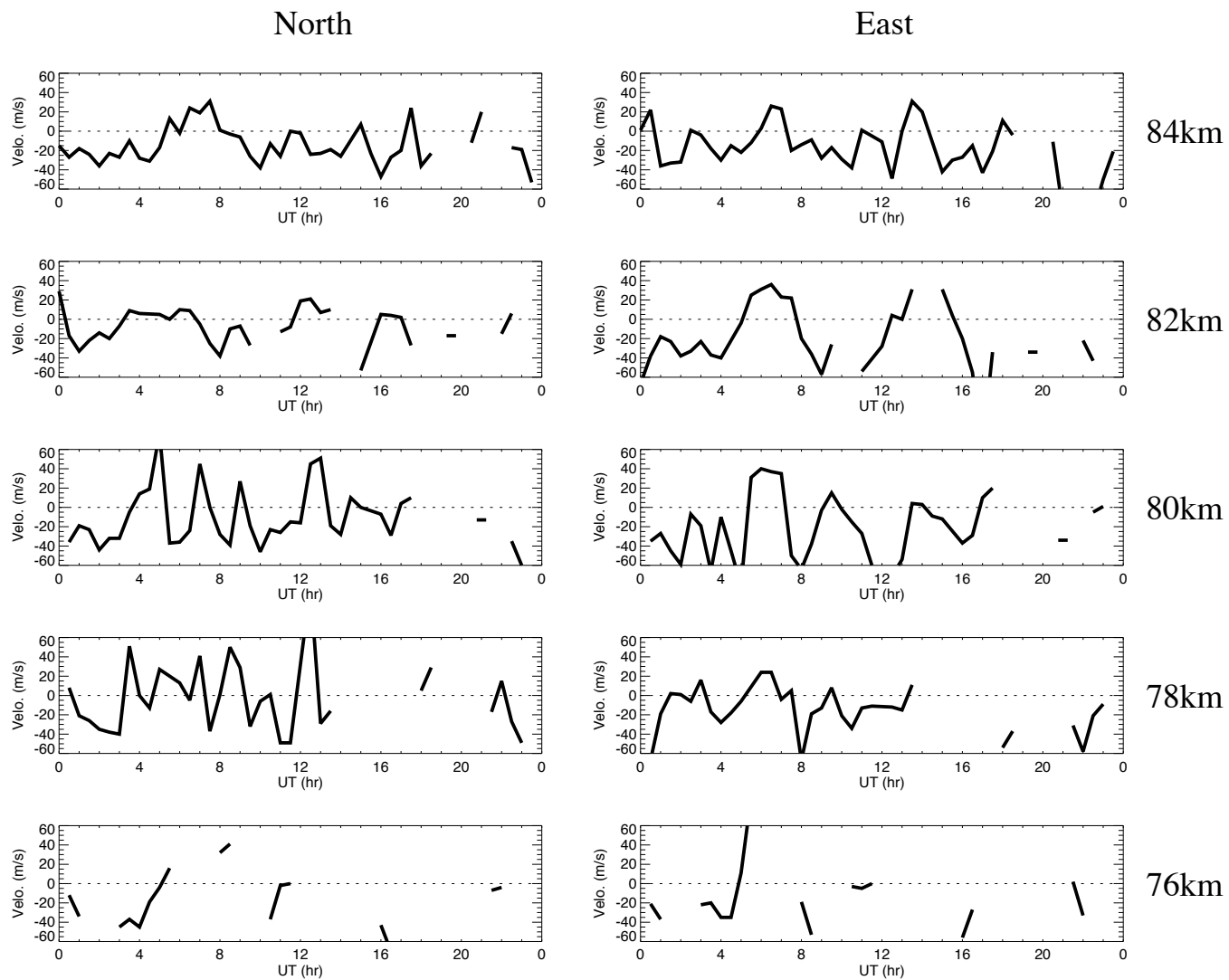


88km

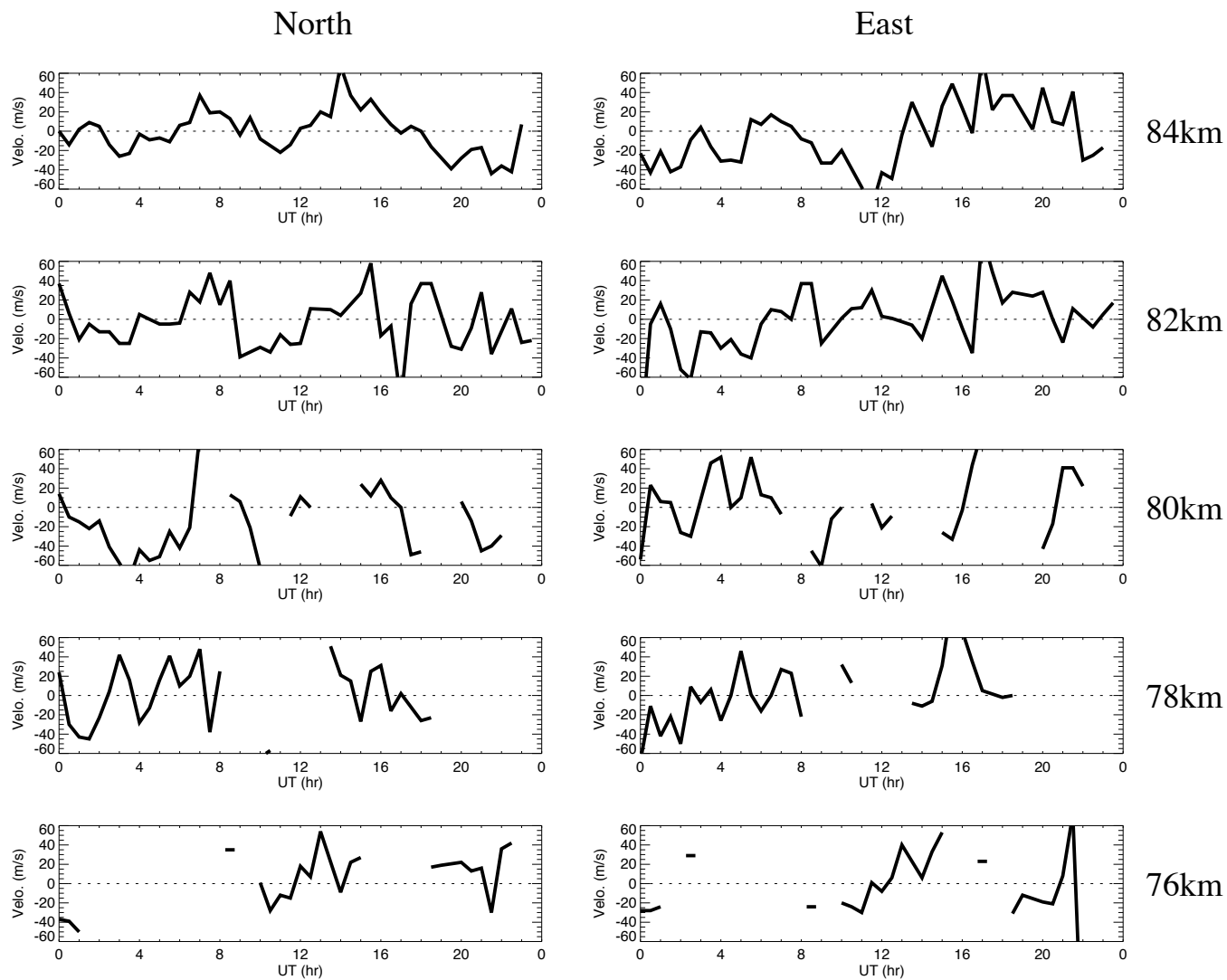


86km

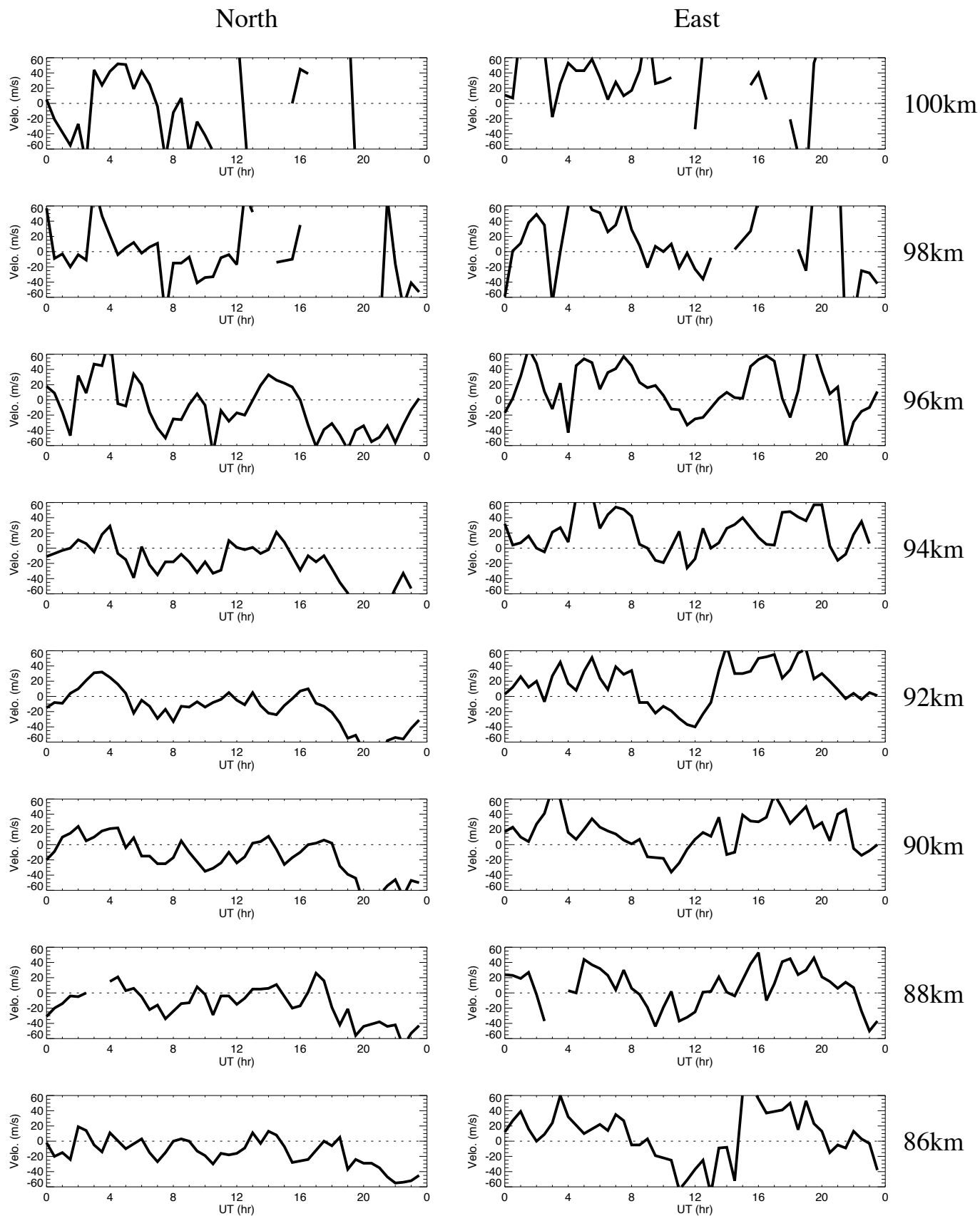
Wind data obtained by meteor radar at Bjoernar on July 28, 2012



Wind data obtained by meteor radar at Bjoernar on July 29, 2012



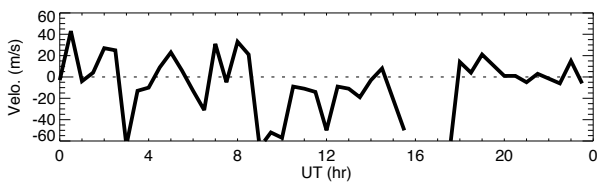
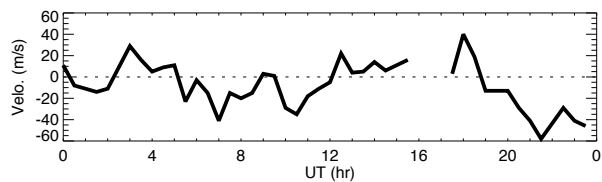
Wind data obtained by meteor radar at Bjoernar on July 30, 2012



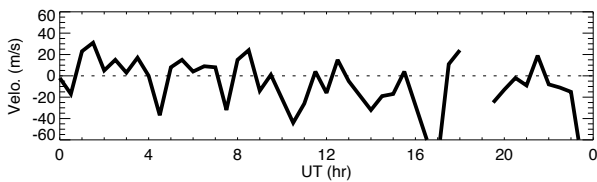
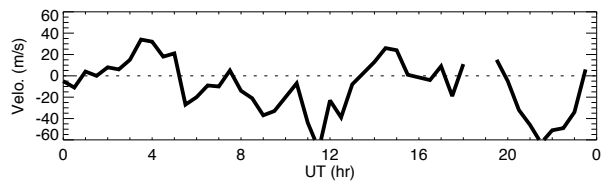
Wind data obtained by meteor radar at Bjoernar on July 30, 2012

North

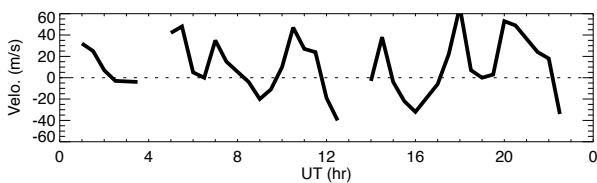
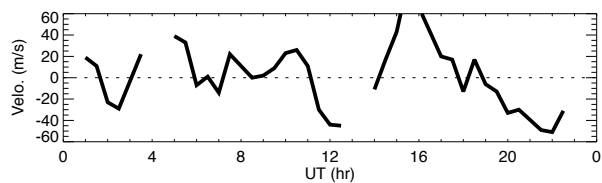
East



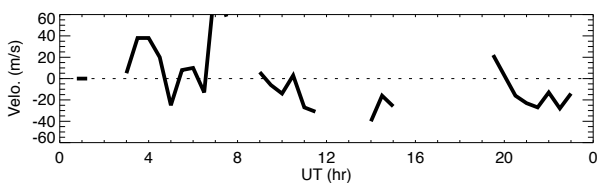
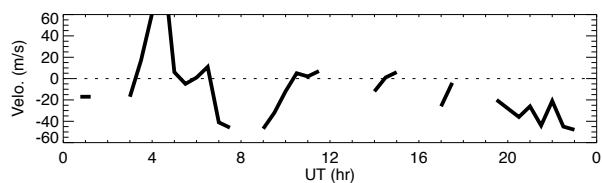
84km



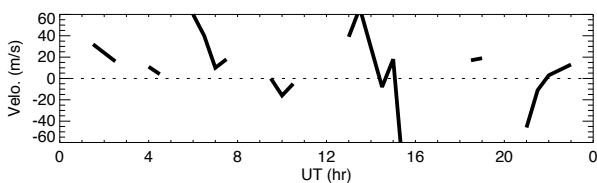
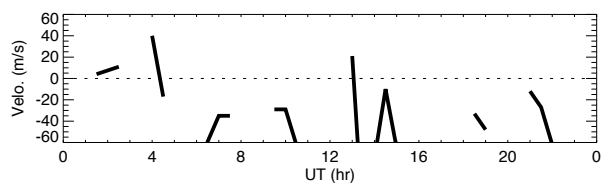
82km



80km



78km

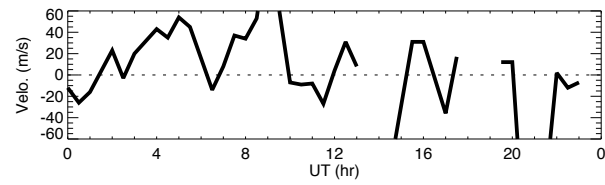
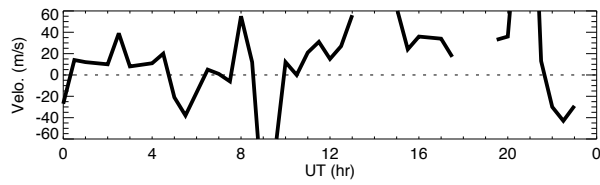


76km

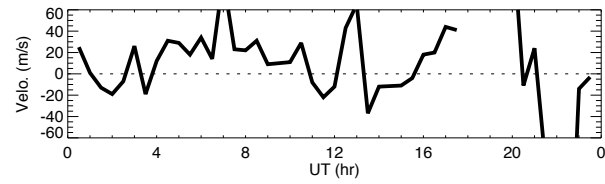
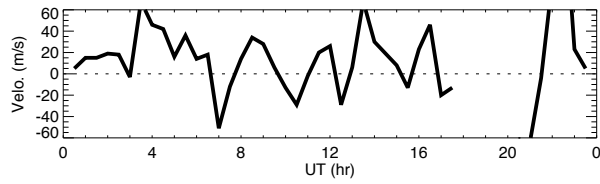
Wind data obtained by meteor radar at Bjoernar on July 31, 2012

North

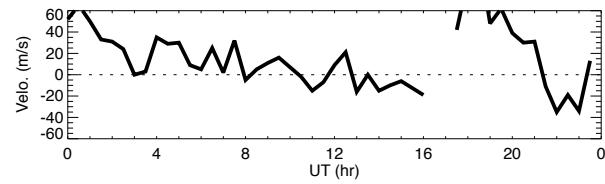
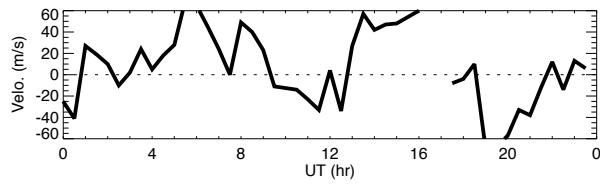
East



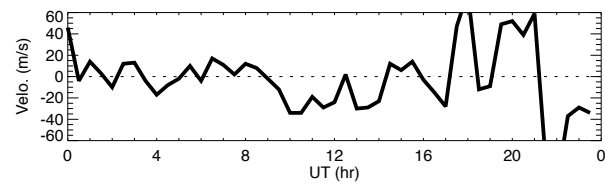
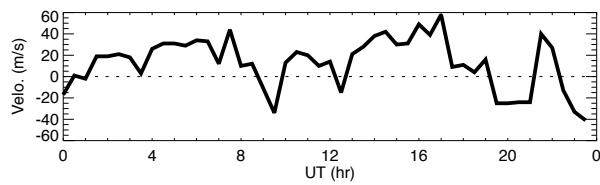
100km



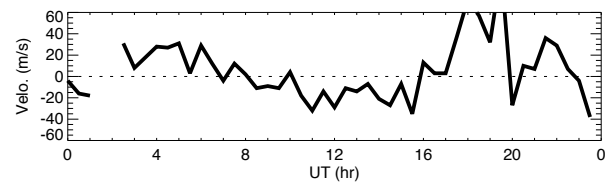
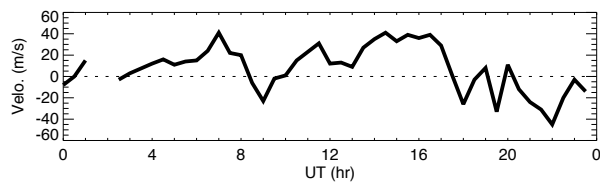
98km



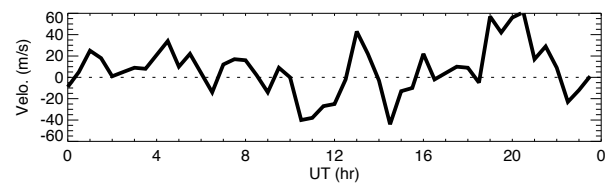
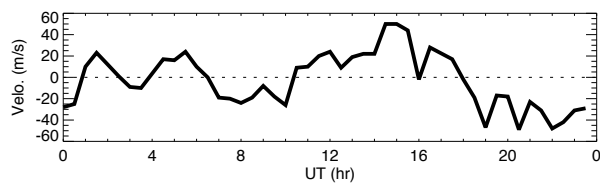
96km



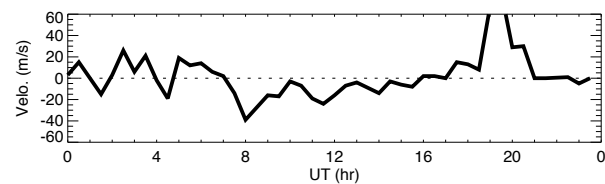
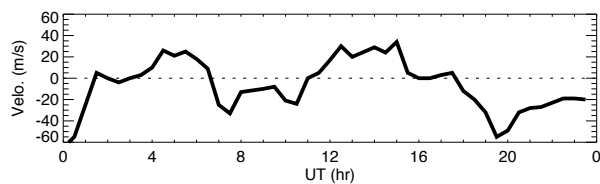
94km



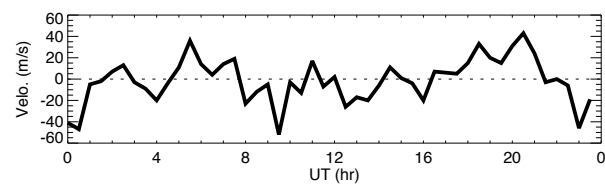
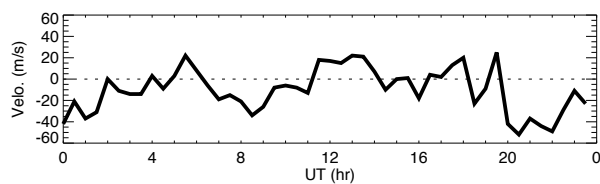
92km



90km



88km



86km

Wind data obtained by meteor radar at Bjoernar on July 31, 2012

