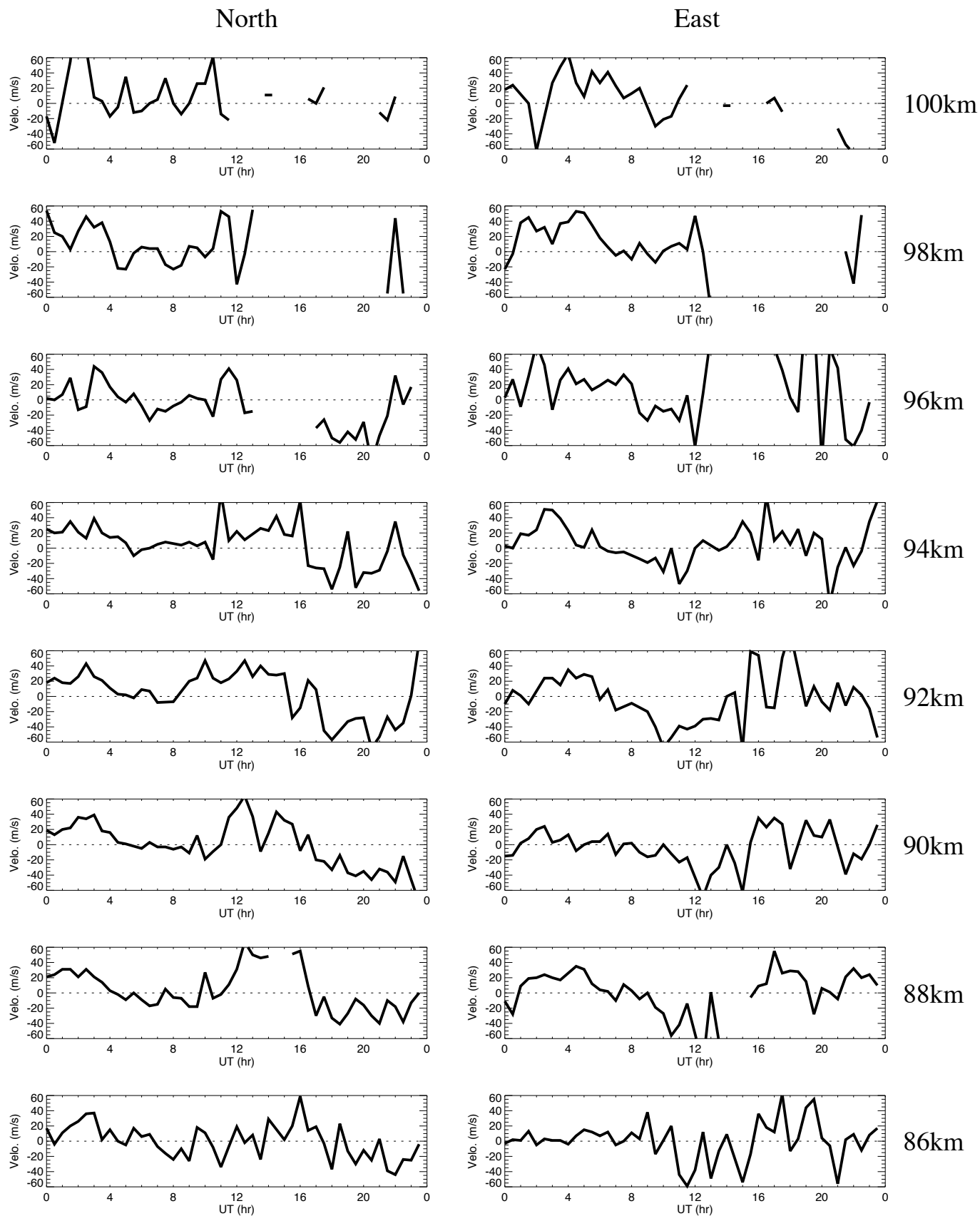


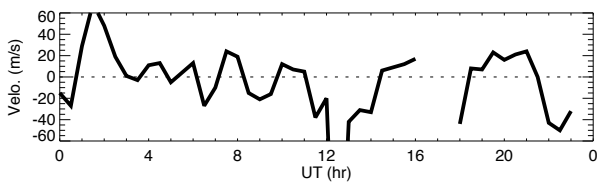
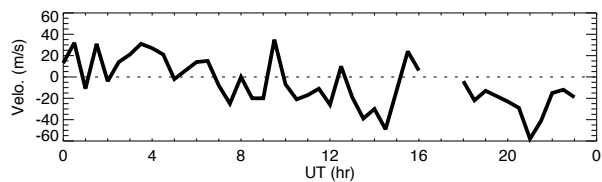
Wind data obtained by meteor radar at Bjoernar on September 1, 2012



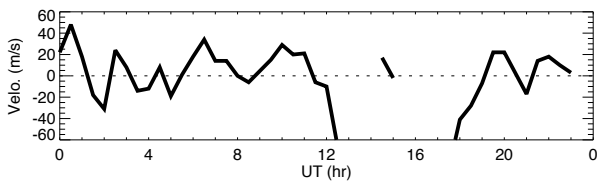
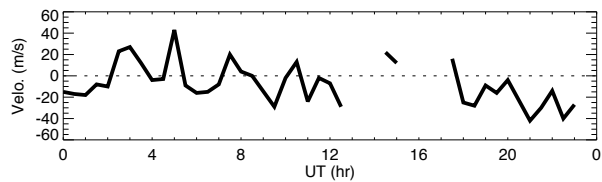
Wind data obtained by meteor radar at Bjoernar on September 1, 2012

North

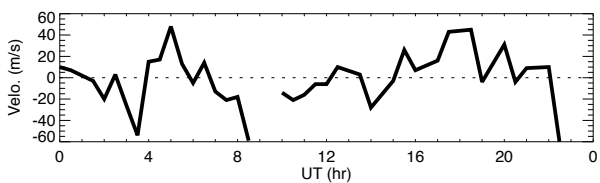
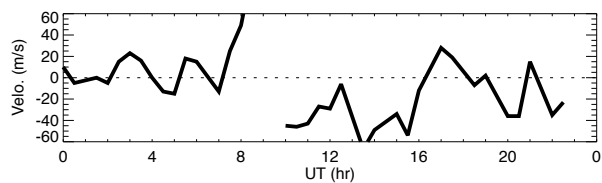
East



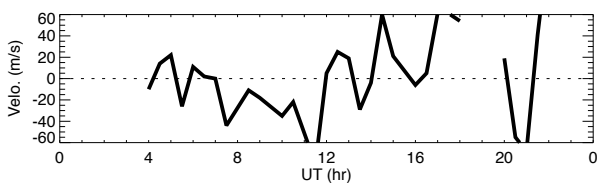
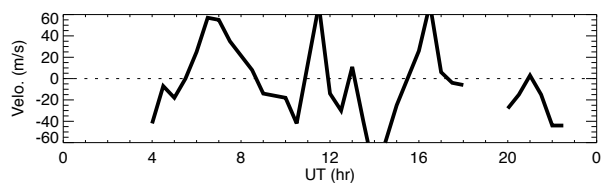
84km



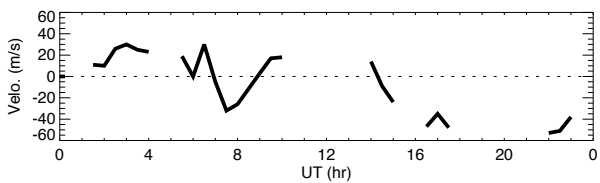
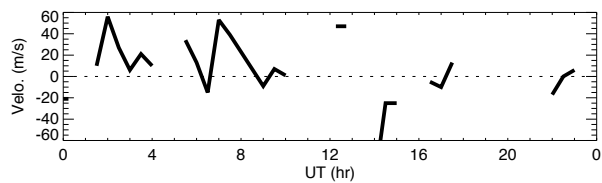
82km



80km



78km

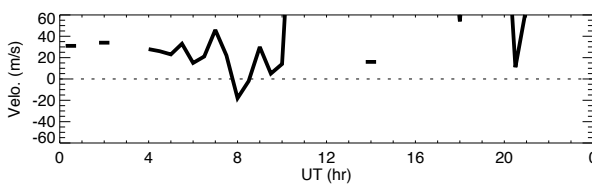
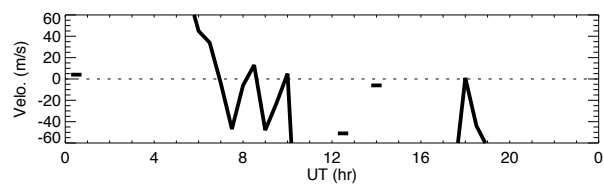


76km

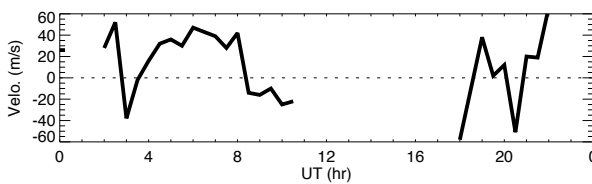
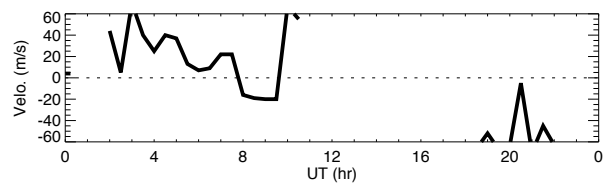
Wind data obtained by meteor radar at Bjoernar on September 2, 2012

North

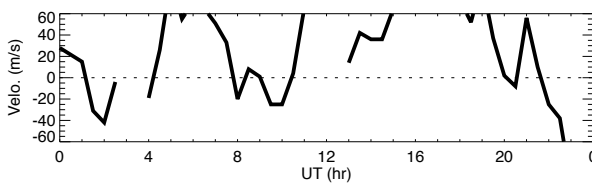
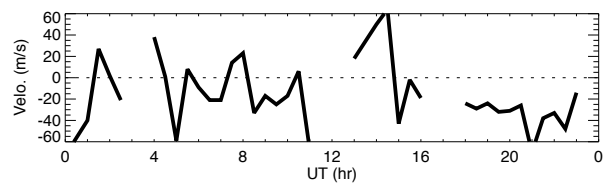
East



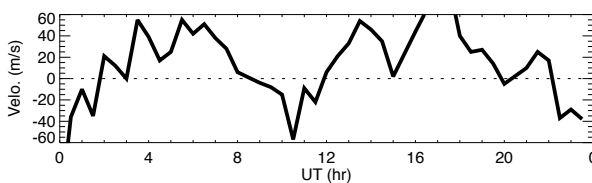
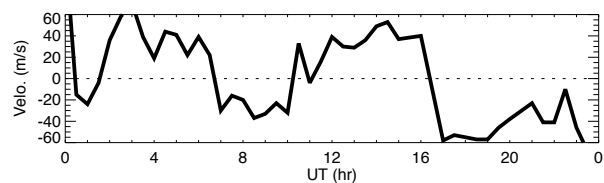
100km



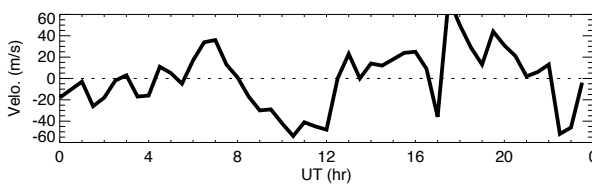
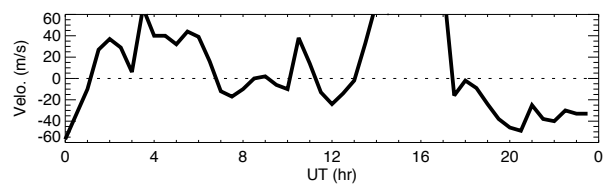
98km



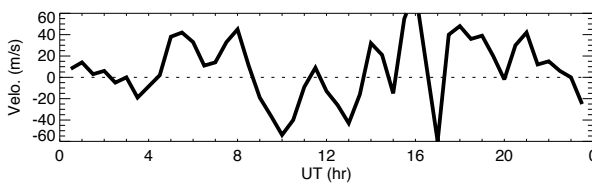
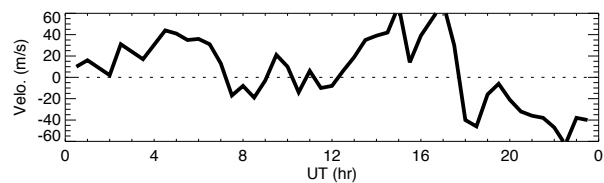
96km



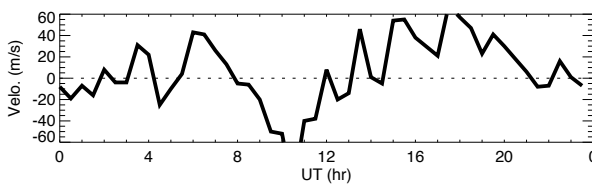
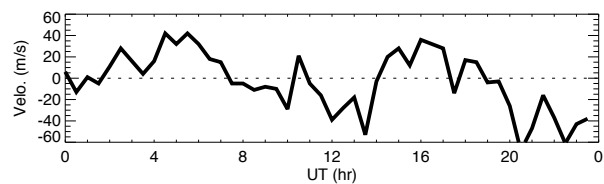
94km



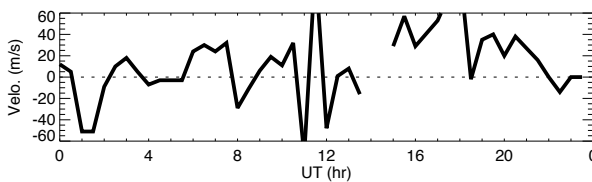
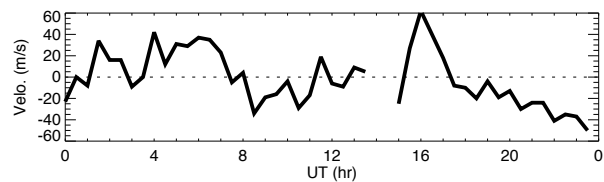
92km



90km



88km

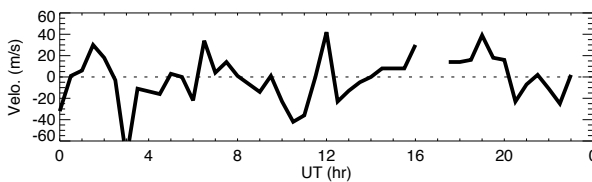
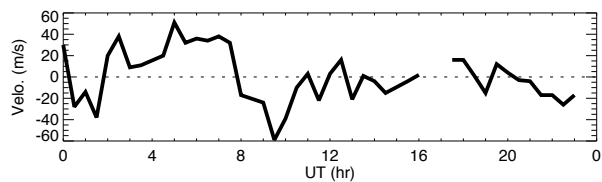


86km

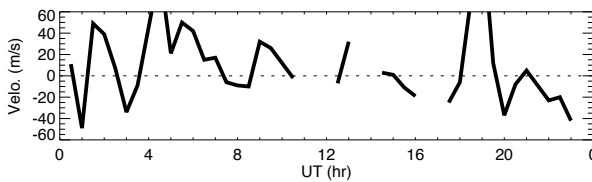
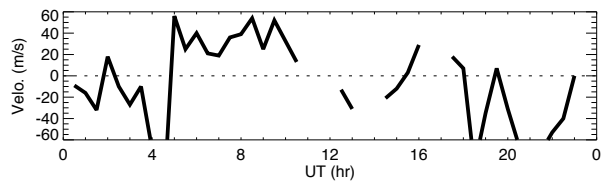
Wind data obtained by meteor radar at Bjoernar on September 2, 2012

North

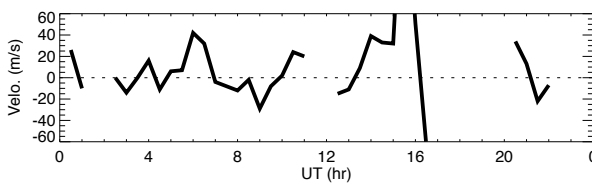
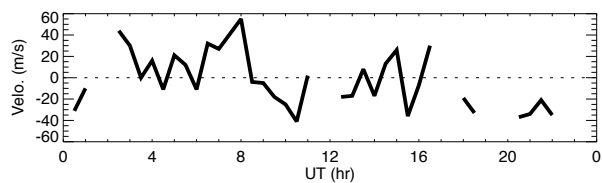
East



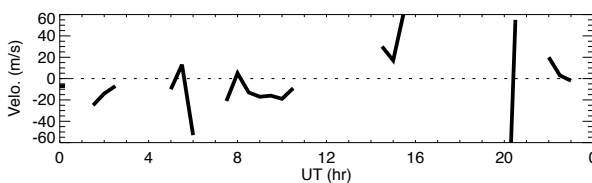
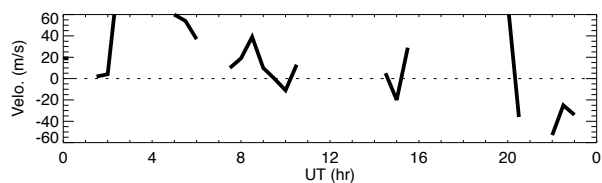
84km



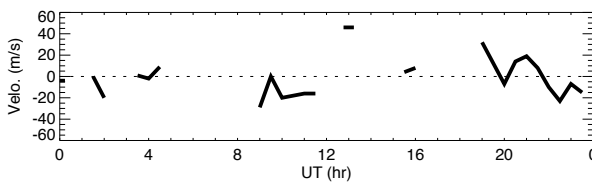
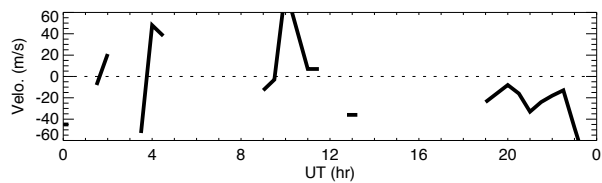
82km



80km

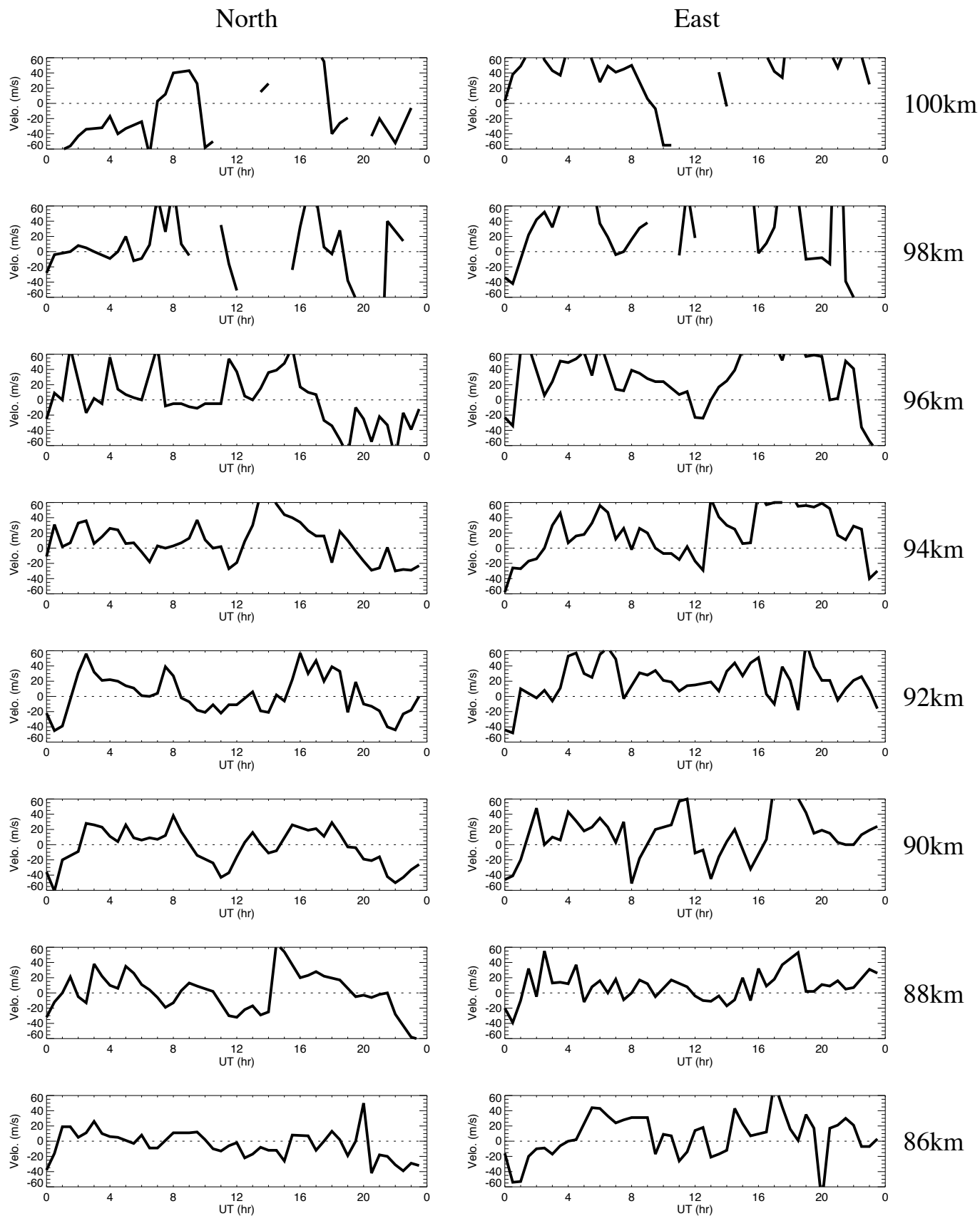


78km

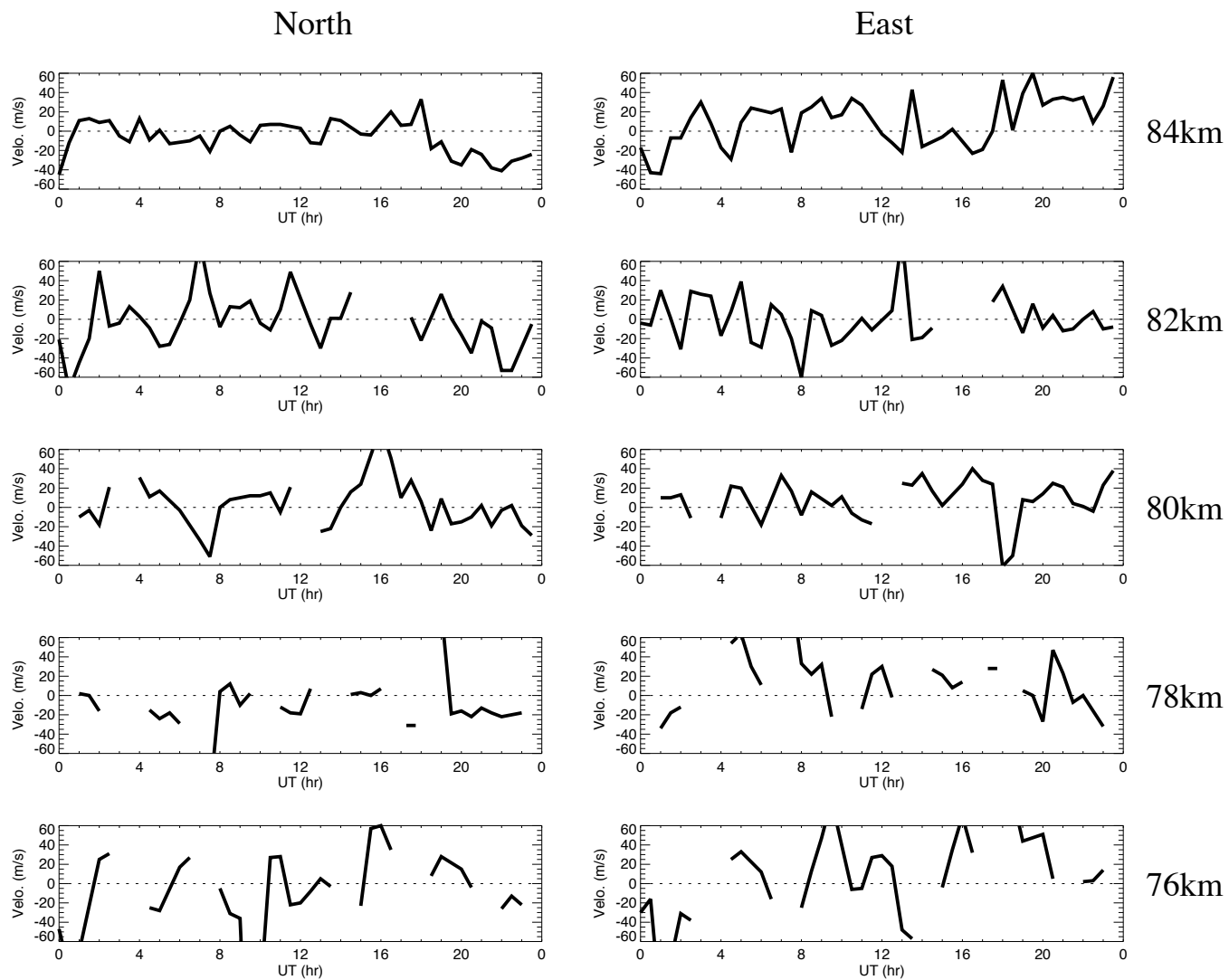


76km

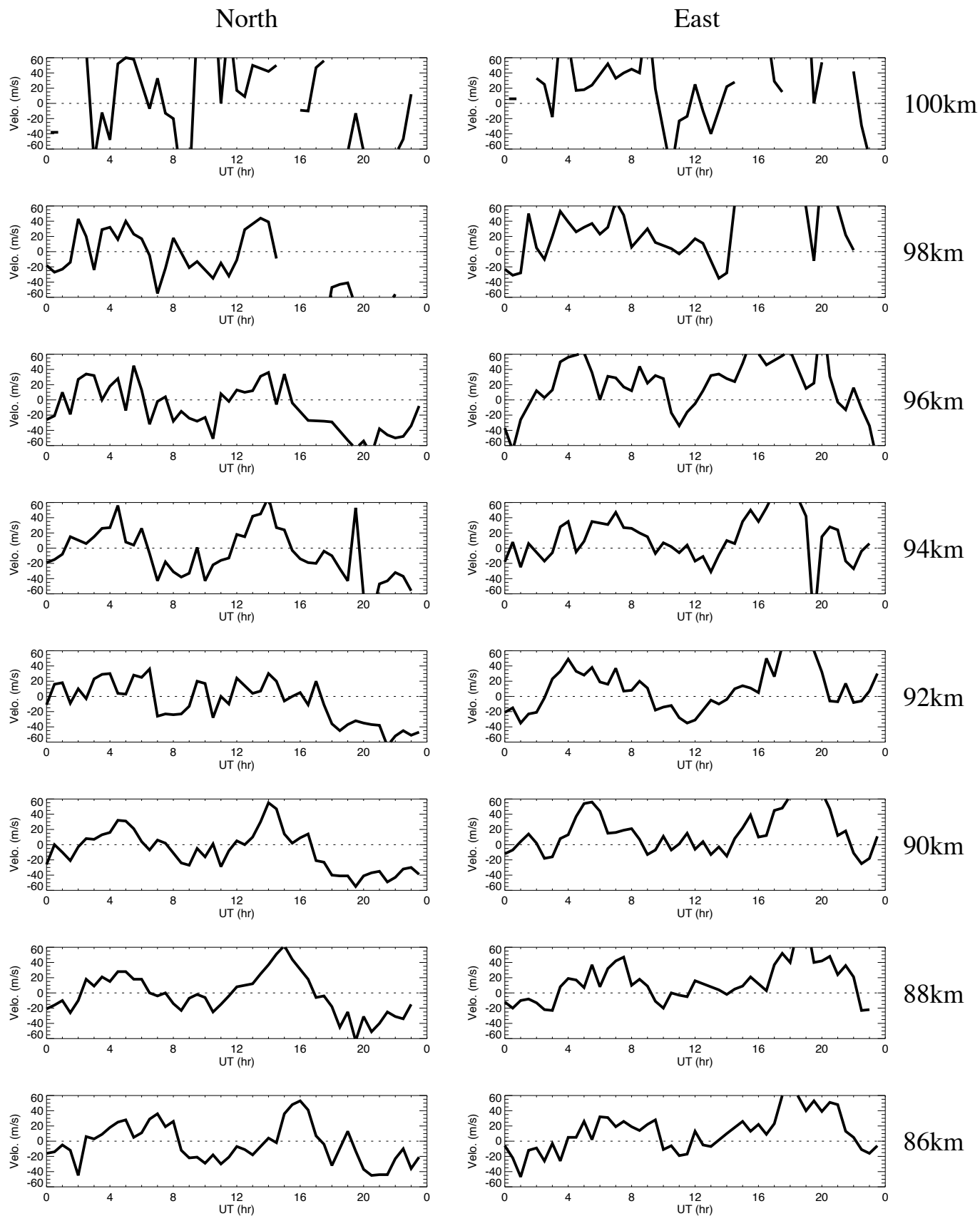
Wind data obtained by meteor radar at Bjoernar on September 3, 2012



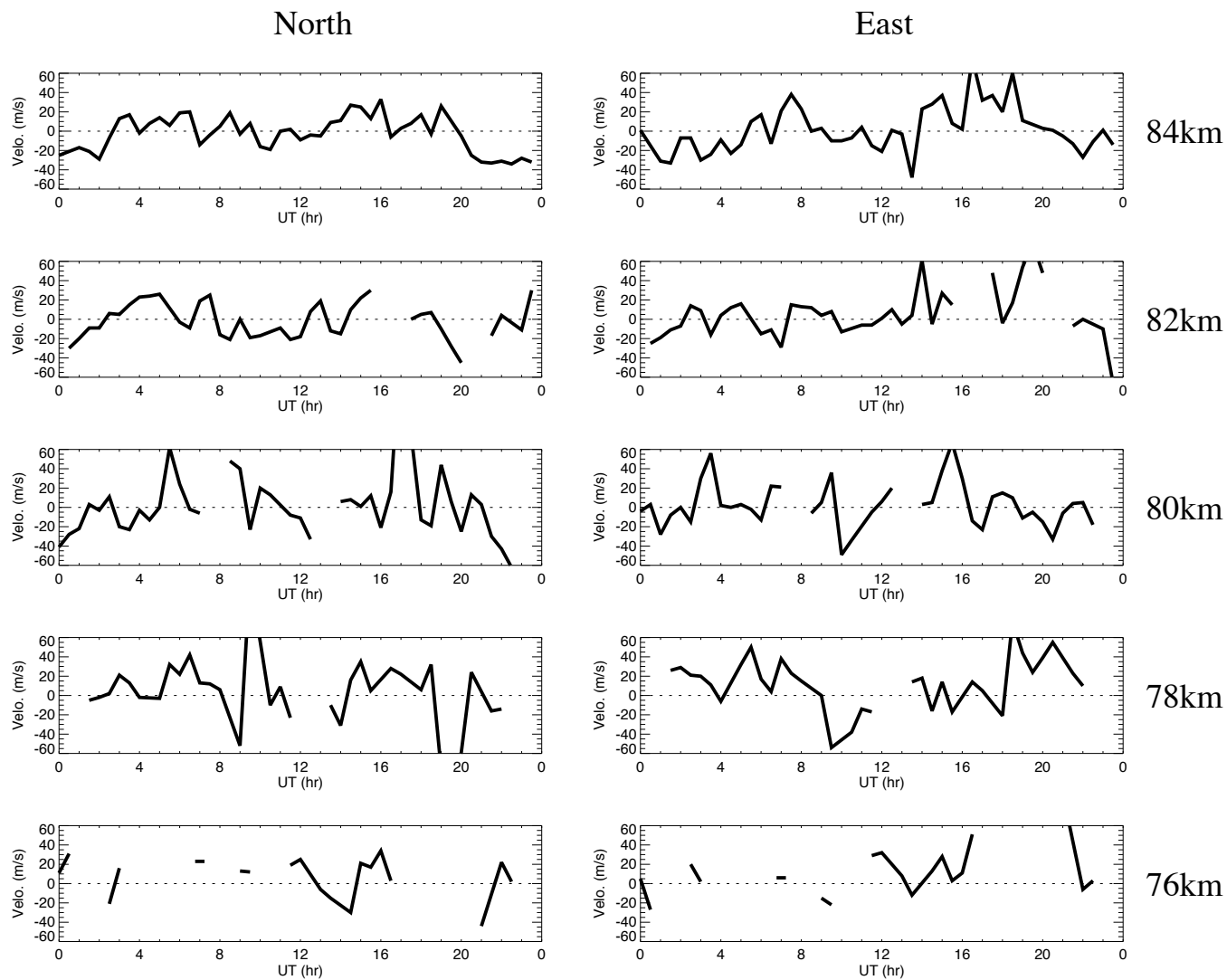
Wind data obtained by meteor radar at Bjoernar on September 3, 2012



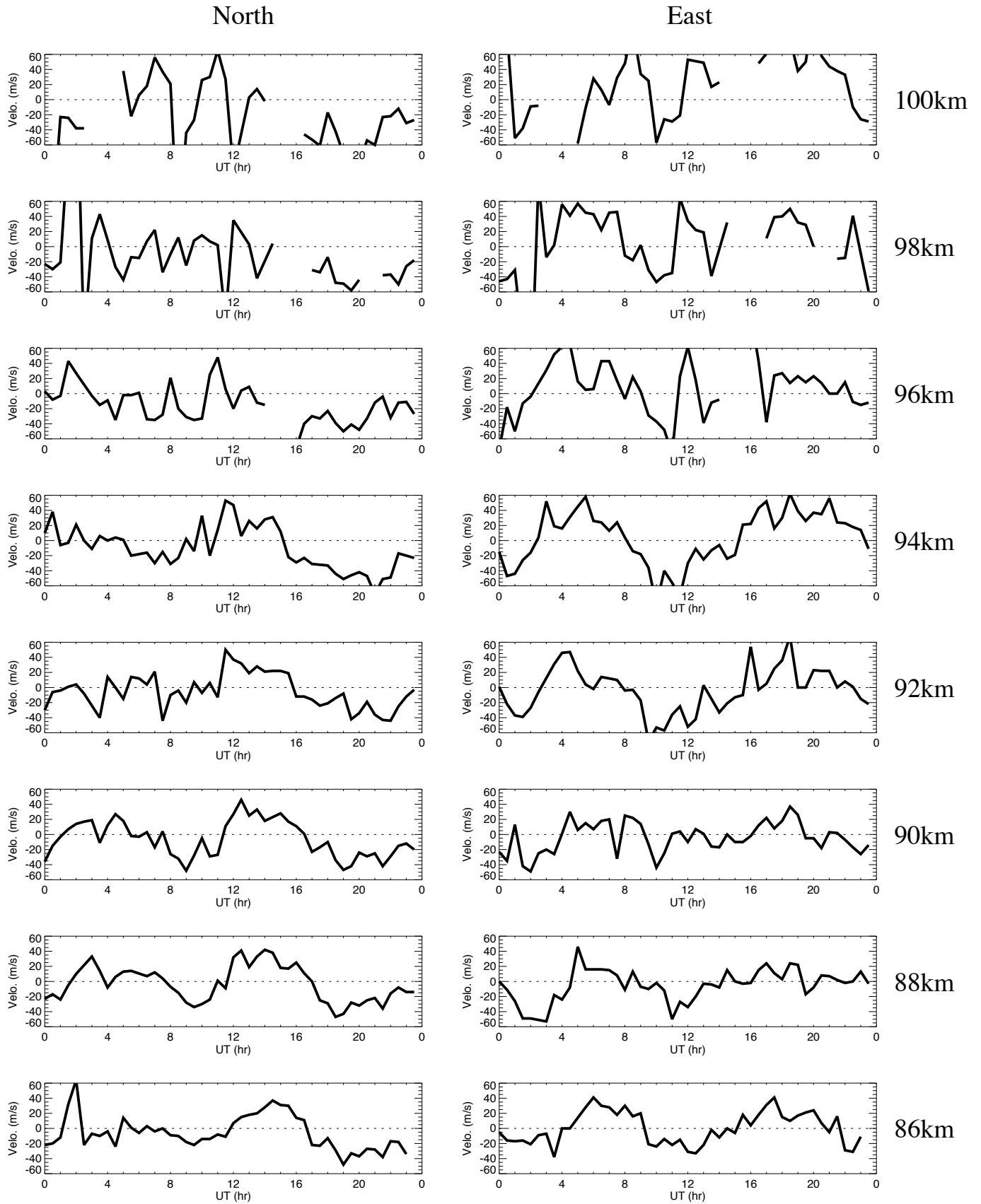
Wind data obtained by meteor radar at Bjoernar on September 4, 2012



Wind data obtained by meteor radar at Bjoernar on September 4, 2012



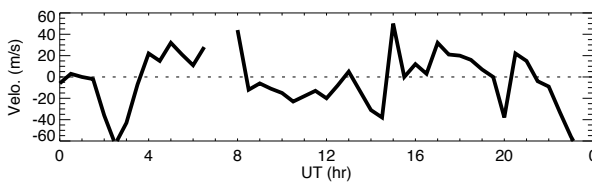
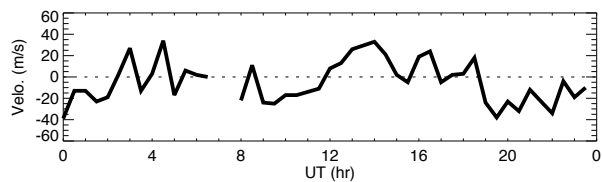
Wind data obtained by meteor radar at Bjoernar on September 5, 2012



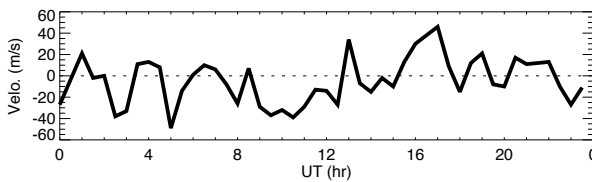
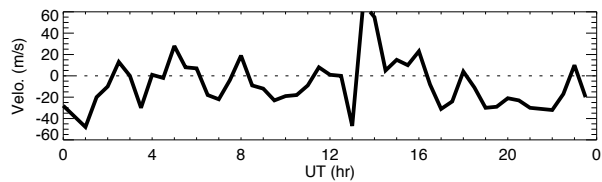
Wind data obtained by meteor radar at Bjoernar on September 5, 2012

North

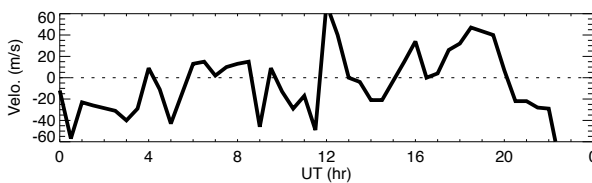
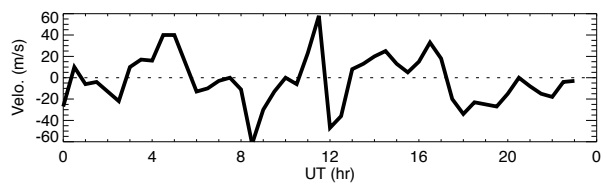
East



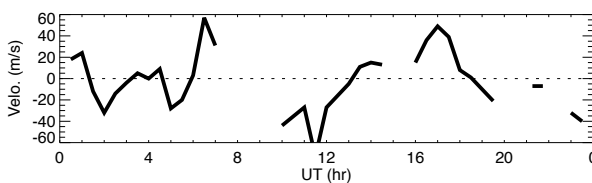
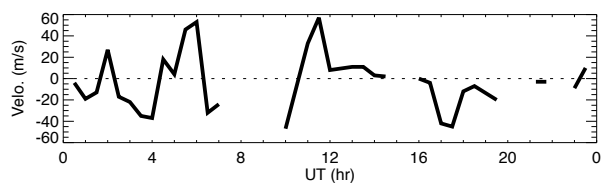
84km



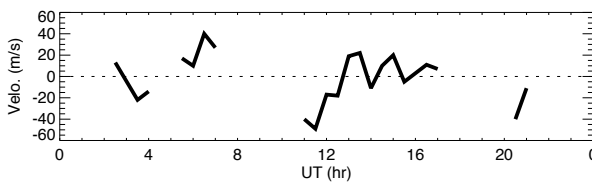
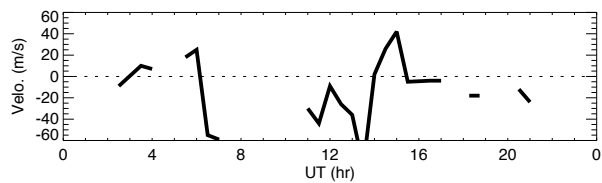
82km



80km

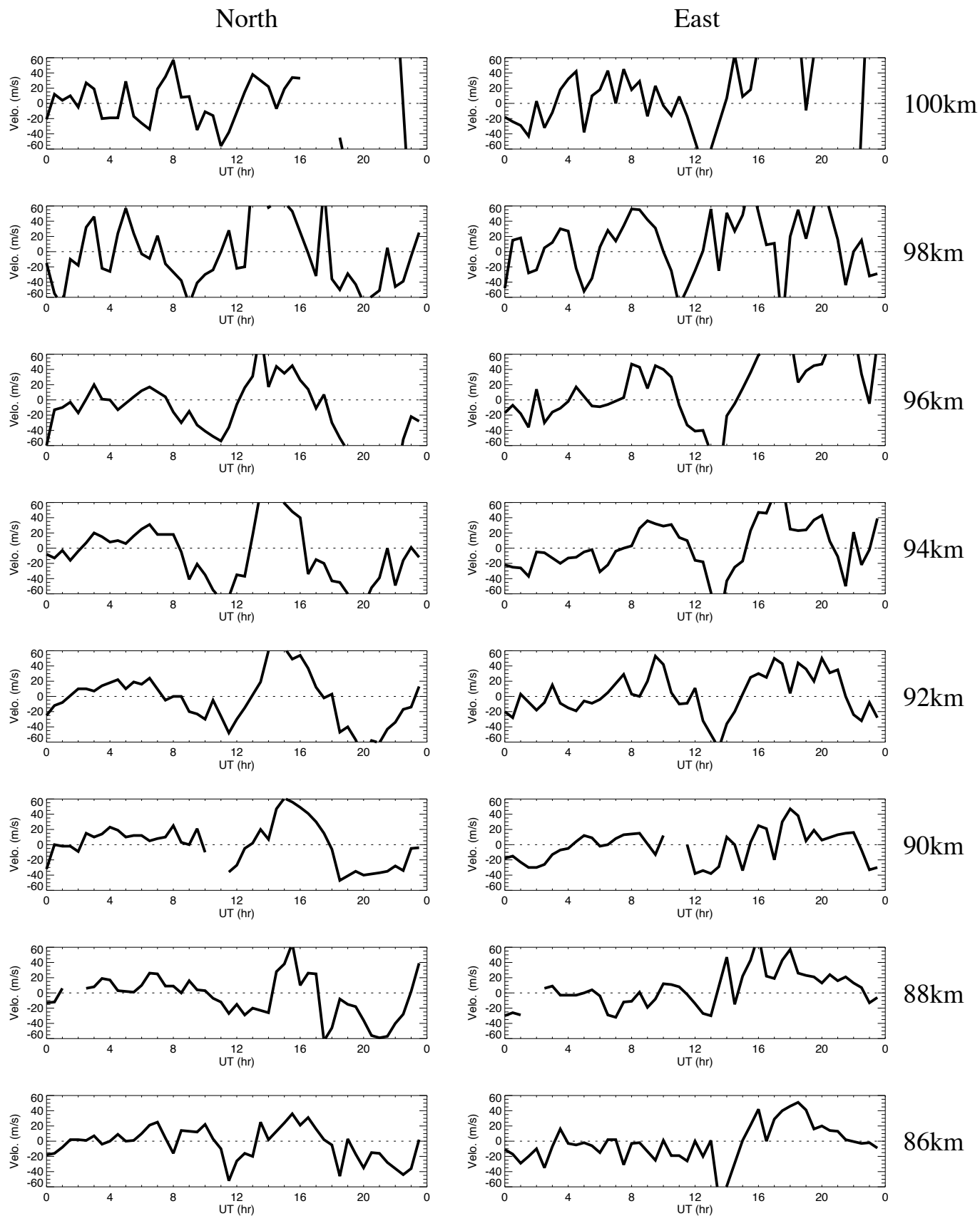


78km

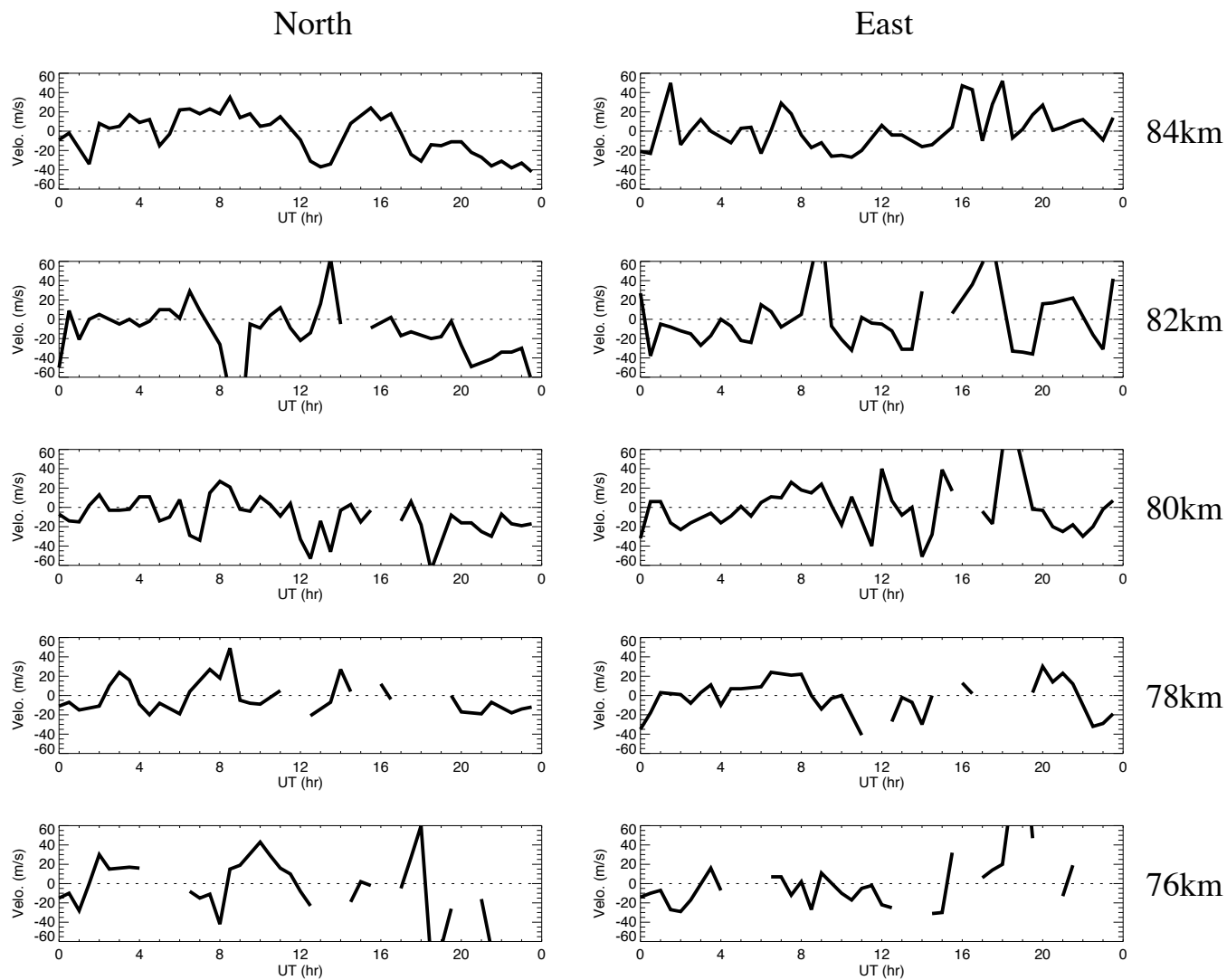


76km

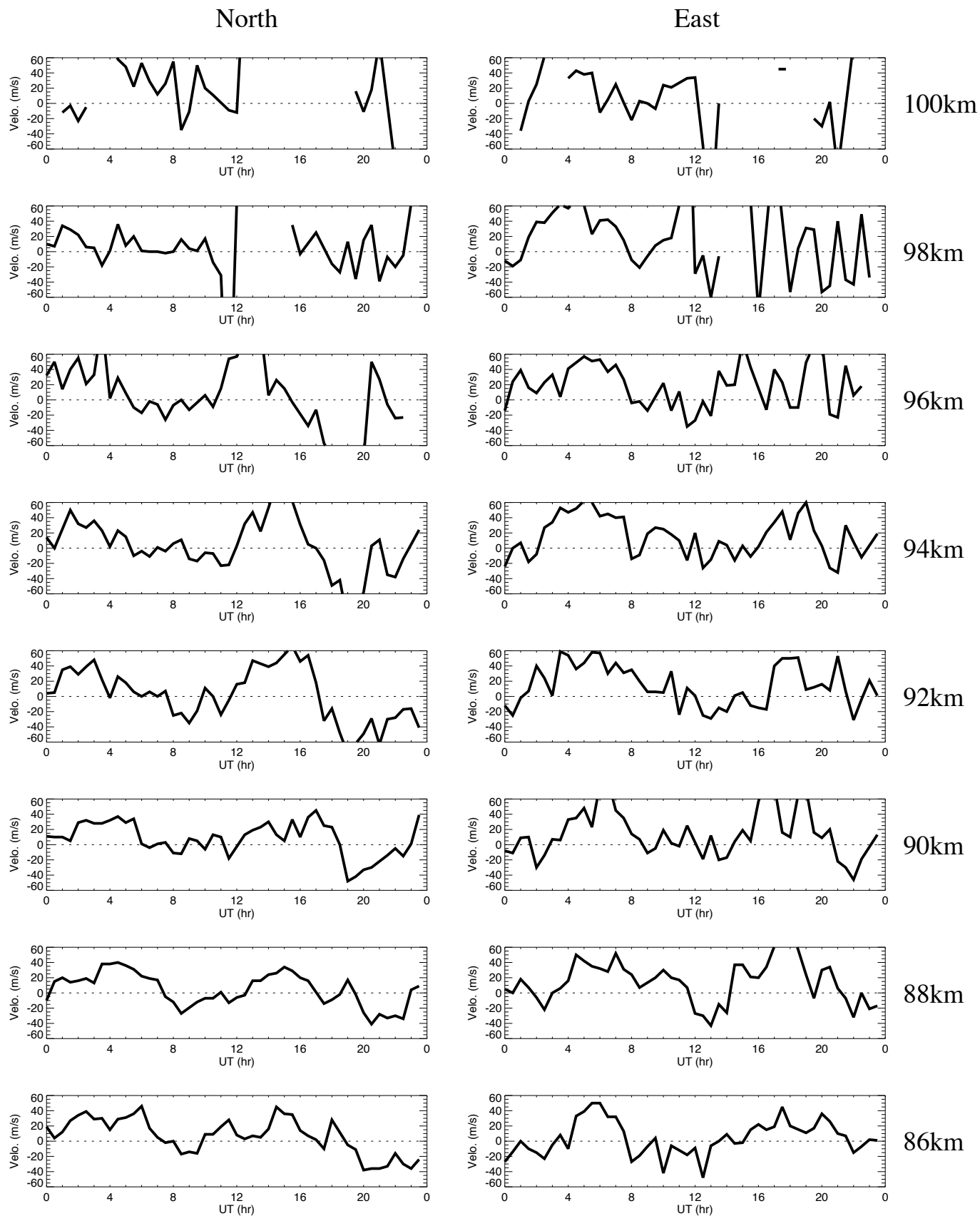
Wind data obtained by meteor radar at Bjoernar on September 6, 2012



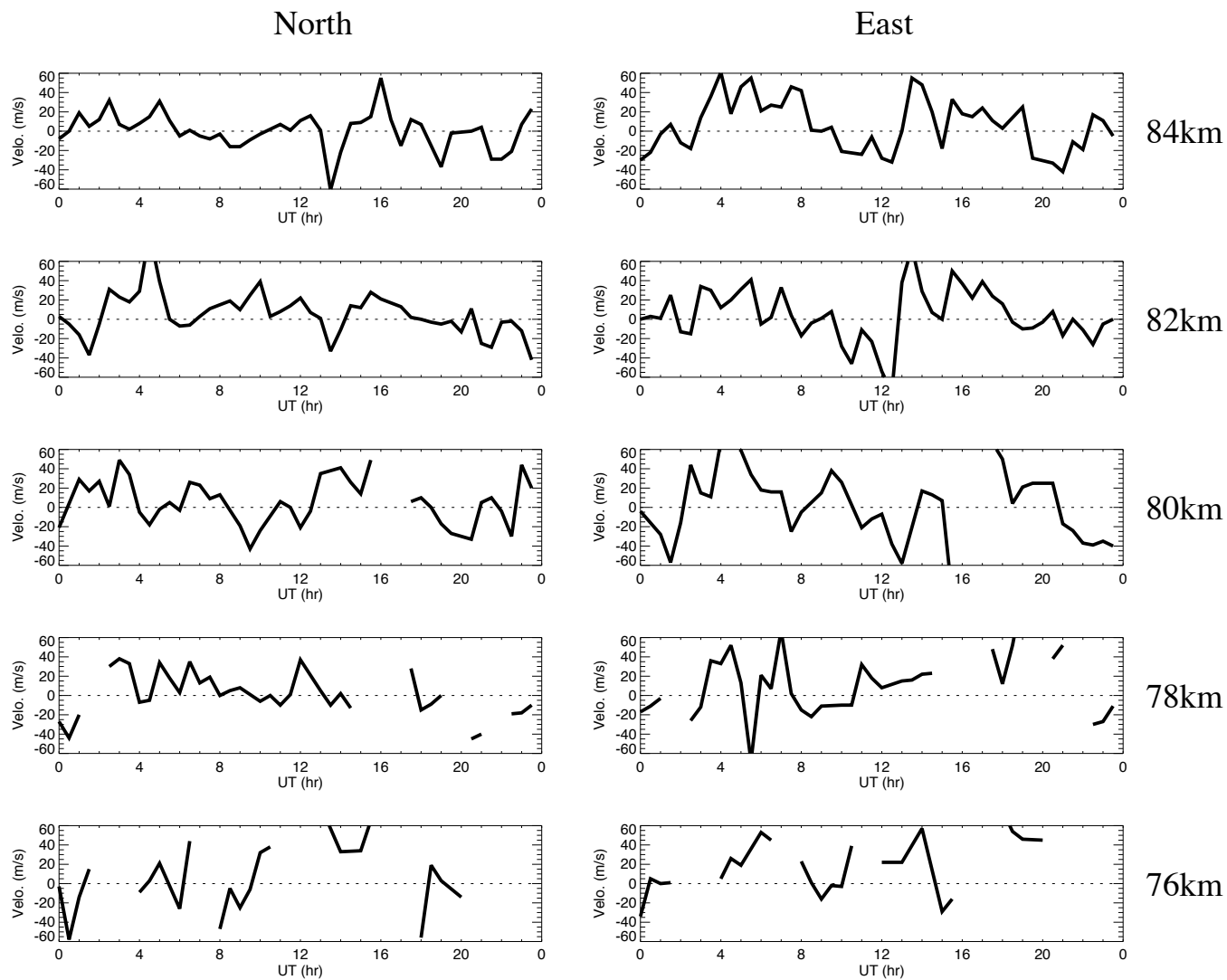
Wind data obtained by meteor radar at Bjoernar on September 6, 2012



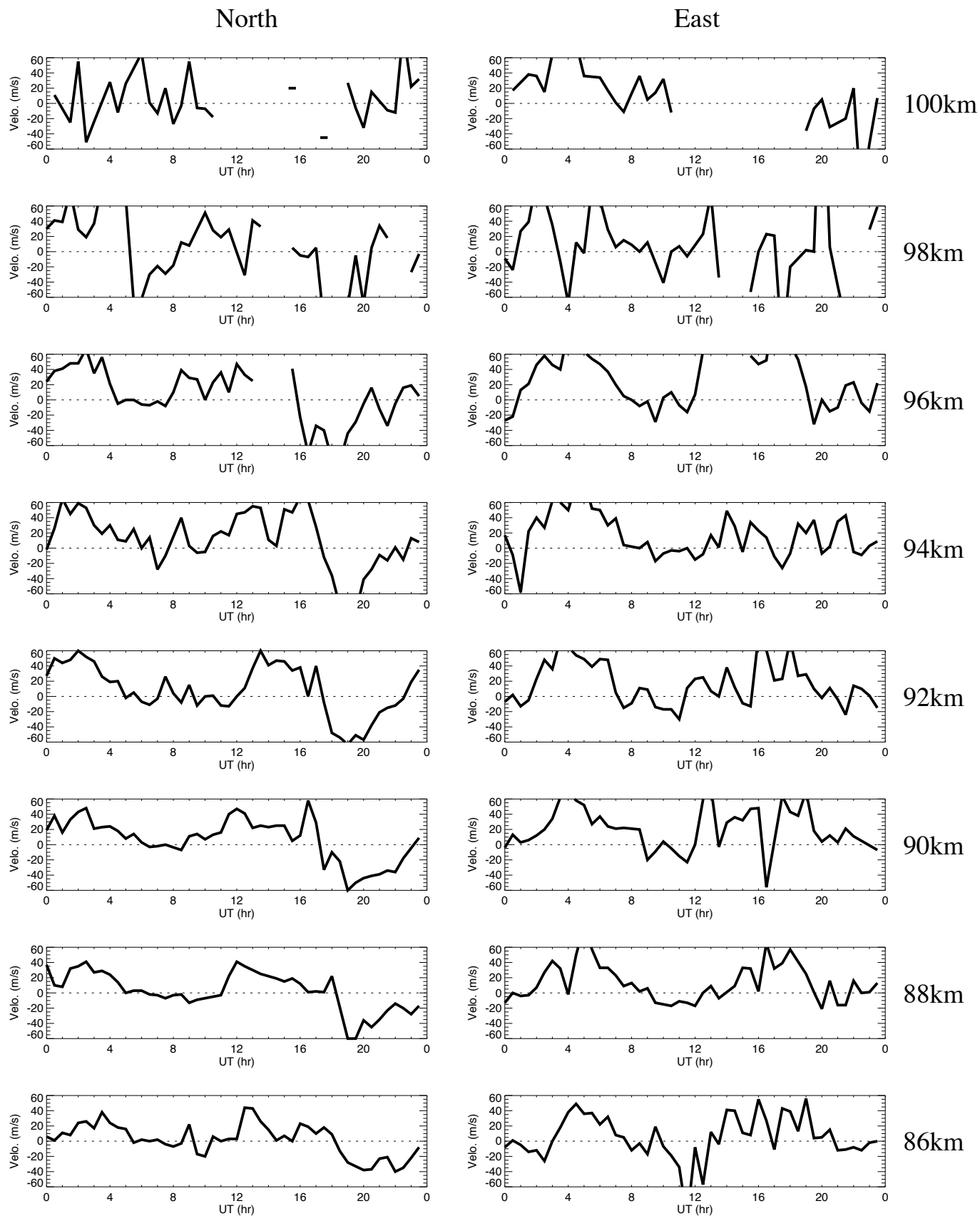
Wind data obtained by meteor radar at Bjoernar on September 7, 2012



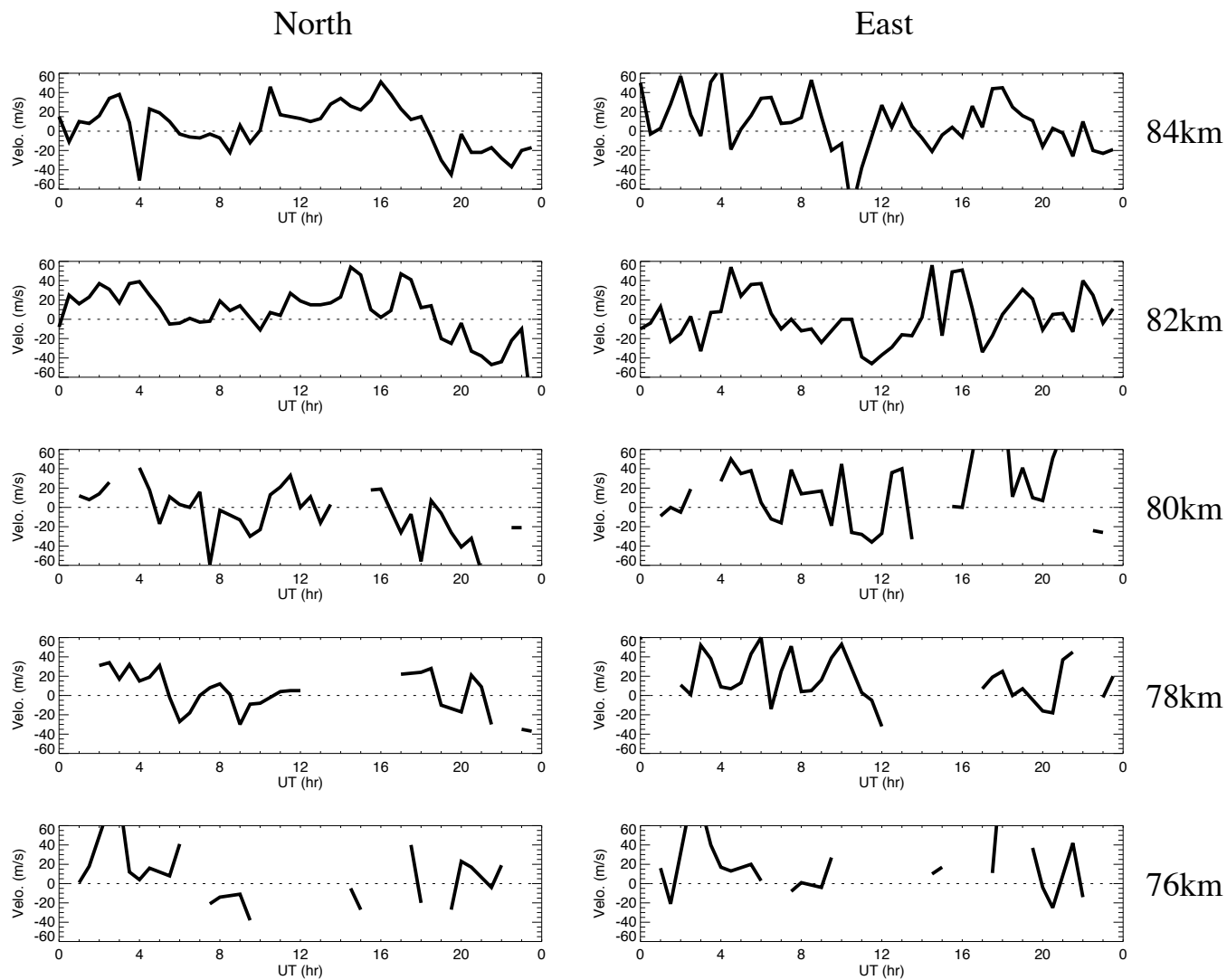
Wind data obtained by meteor radar at Bjoernar on September 7, 2012



Wind data obtained by meteor radar at Bjoernar on September 8, 2012



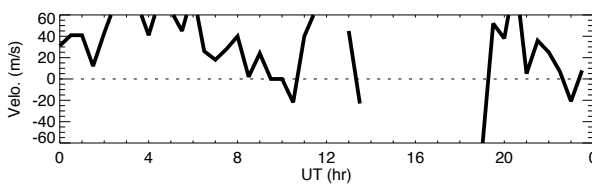
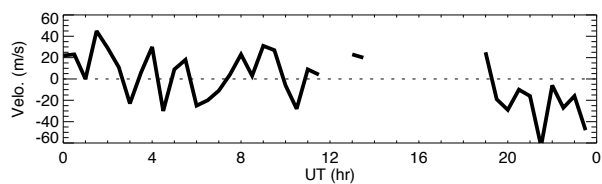
Wind data obtained by meteor radar at Bjoernar on September 8, 2012



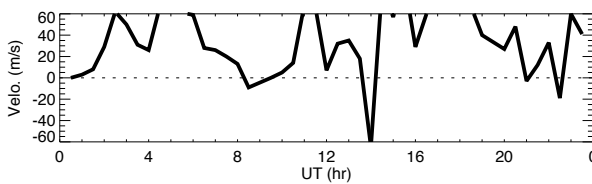
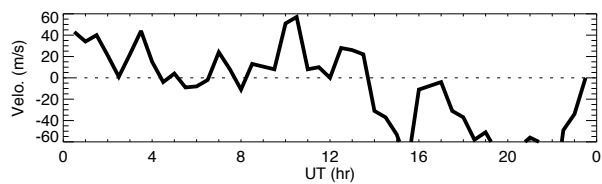
Wind data obtained by meteor radar at Bjoernar on September 9, 2012

North

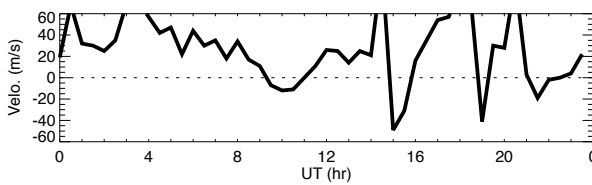
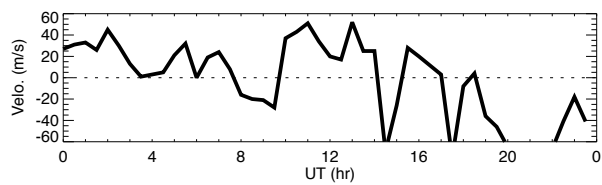
East



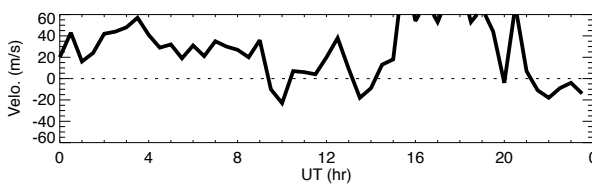
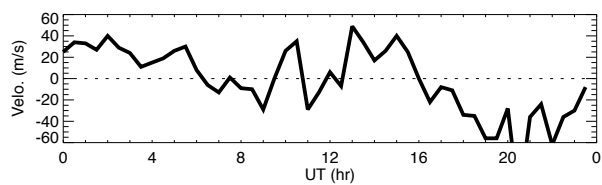
100km



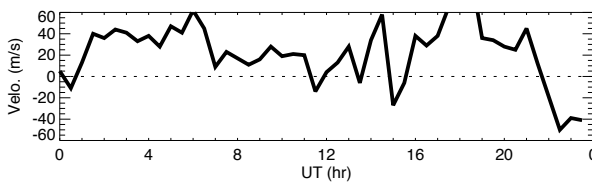
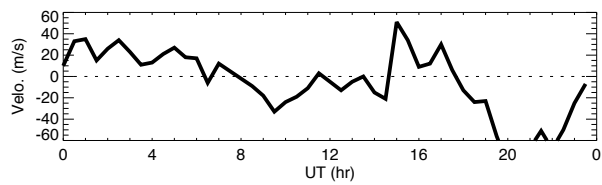
98km



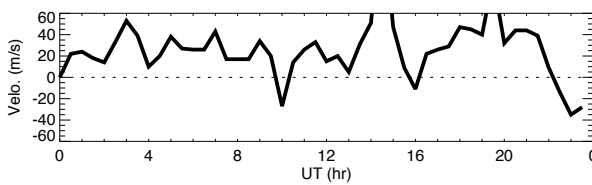
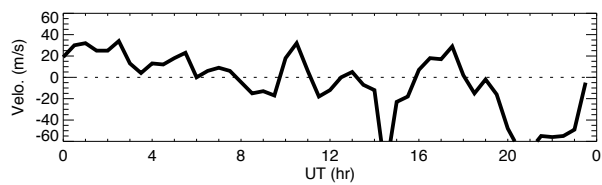
96km



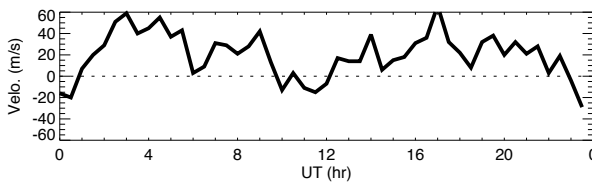
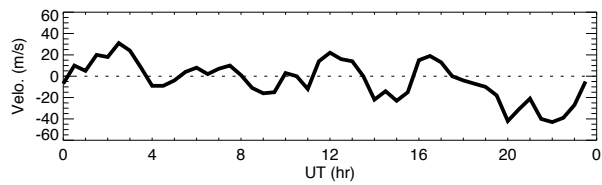
94km



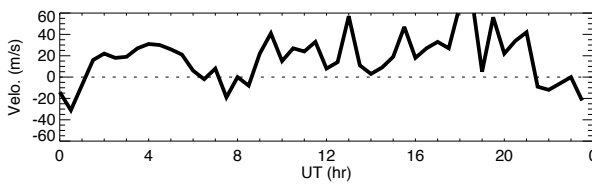
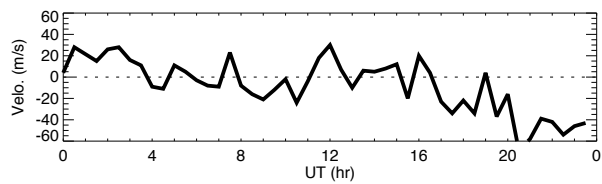
92km



90km

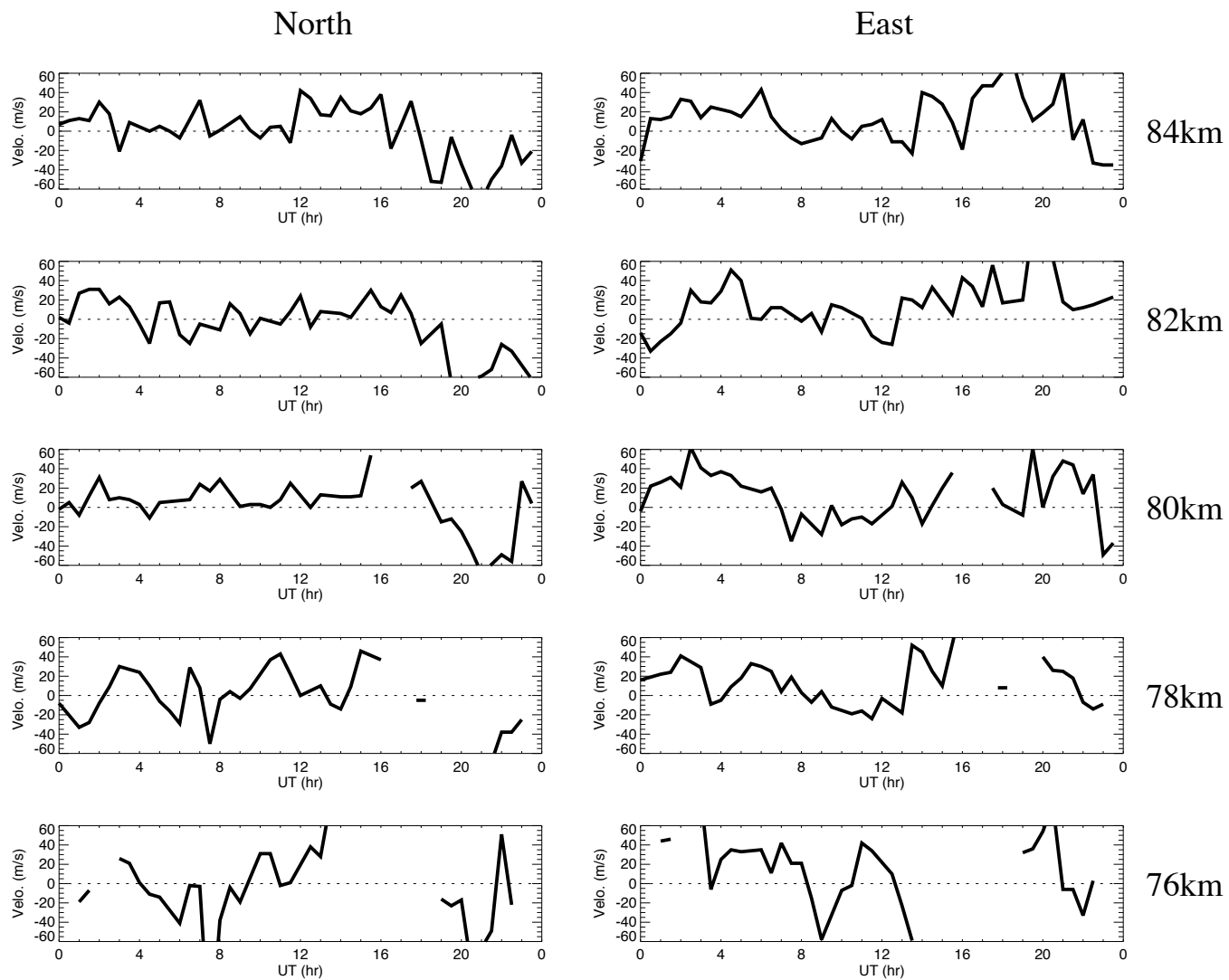


88km



86km

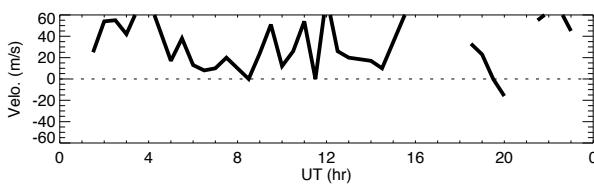
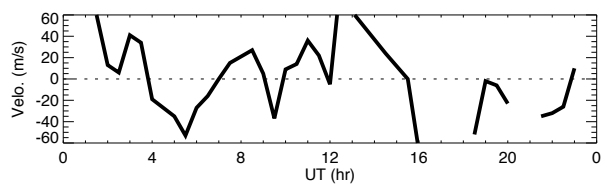
Wind data obtained by meteor radar at Bjoernar on September 9, 2012



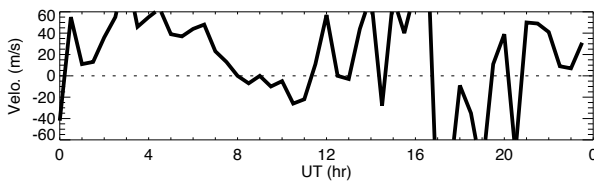
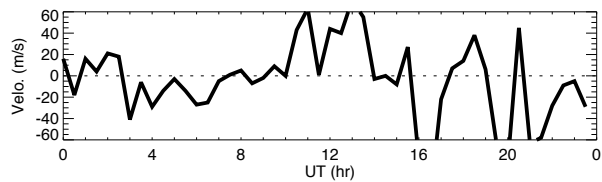
Wind data obtained by meteor radar at Bjoernar on September 10, 2012

North

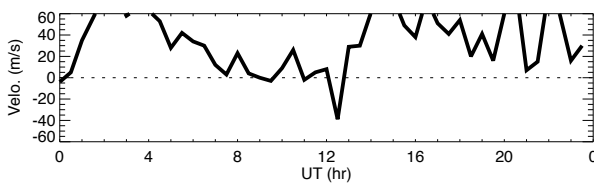
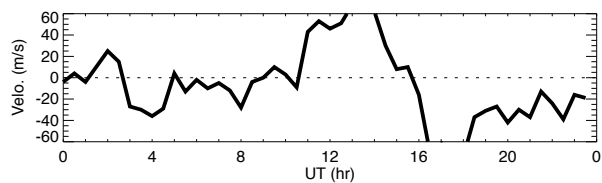
East



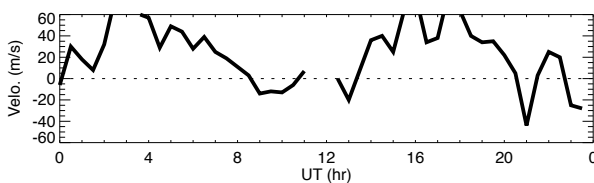
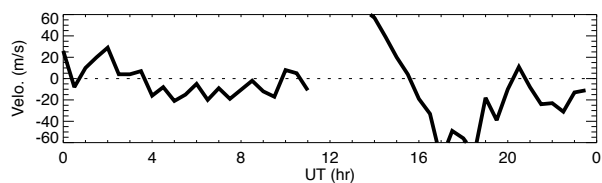
100km



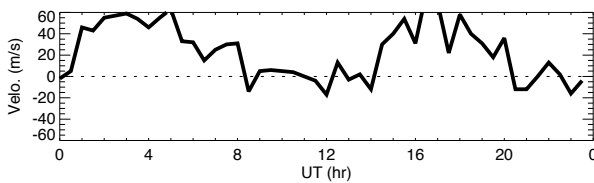
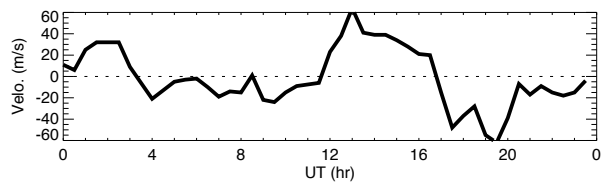
98km



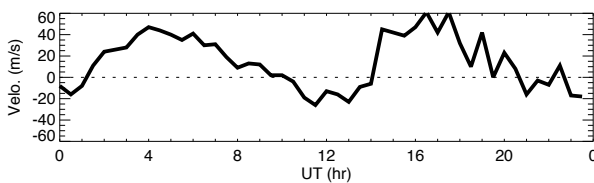
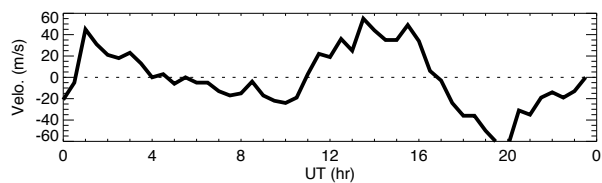
96km



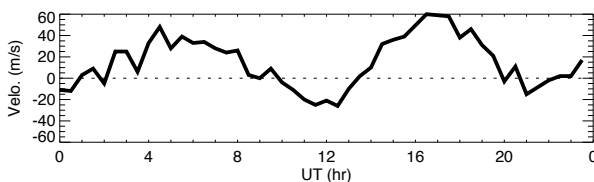
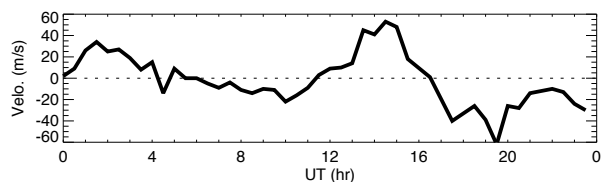
94km



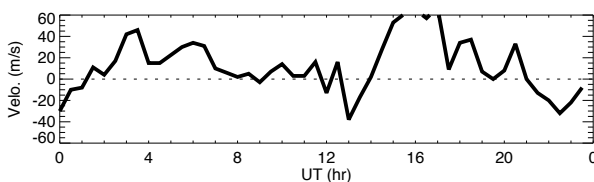
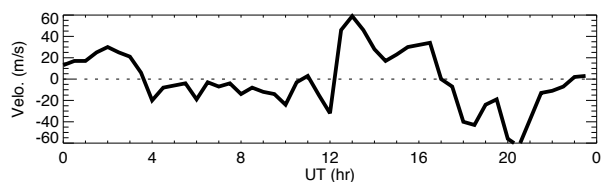
92km



90km



88km

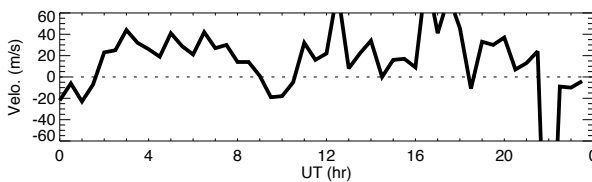
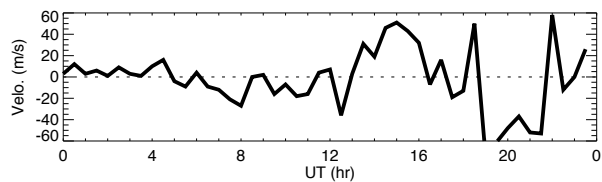


86km

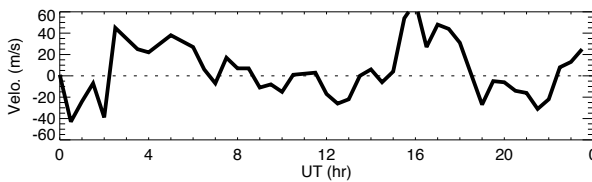
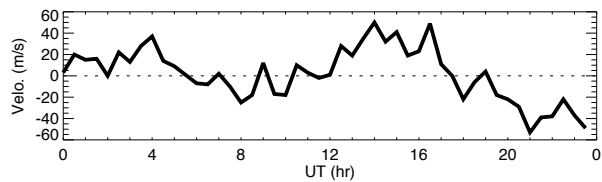
Wind data obtained by meteor radar at Bjoernar on September 10, 2012

North

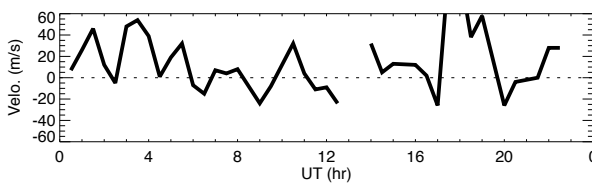
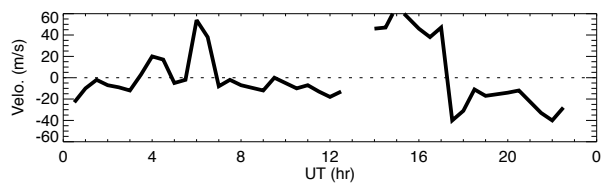
East



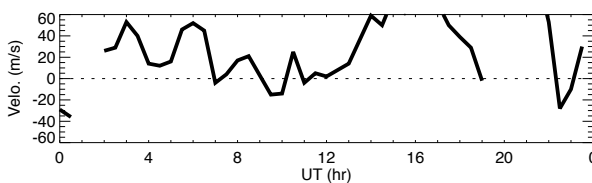
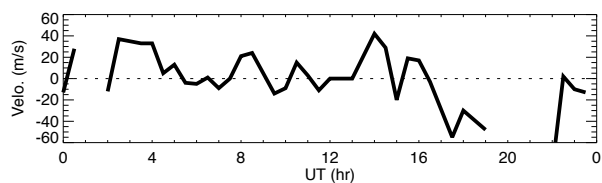
84km



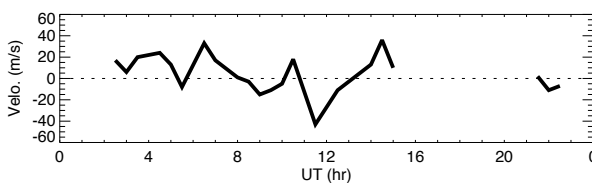
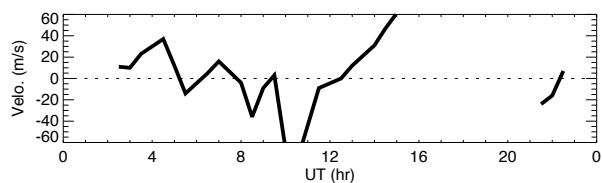
82km



80km

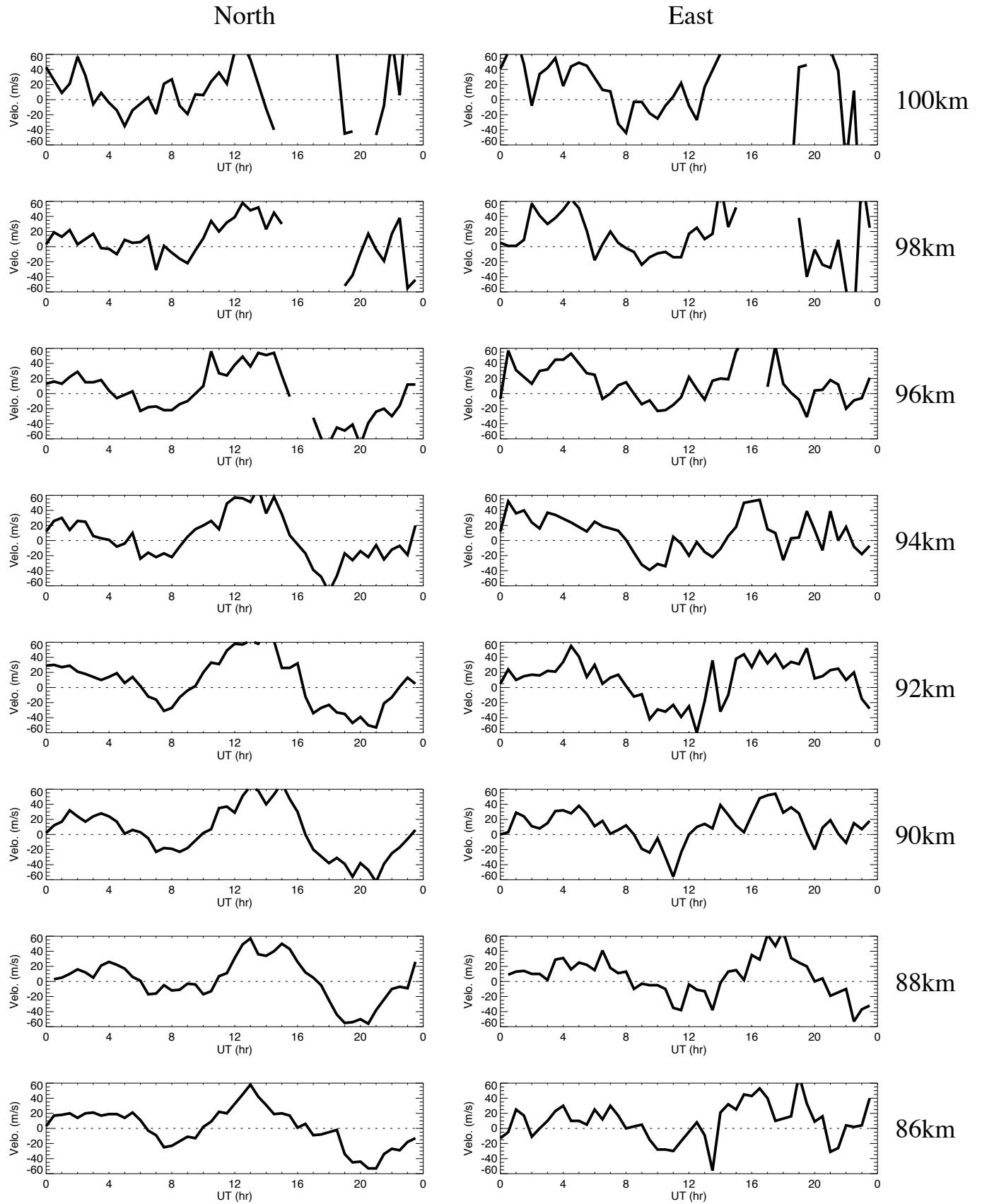


78km



76km

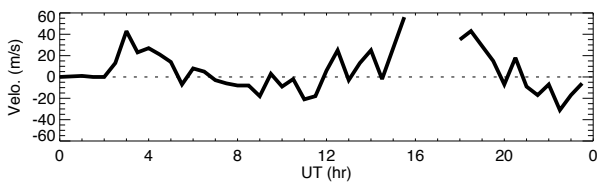
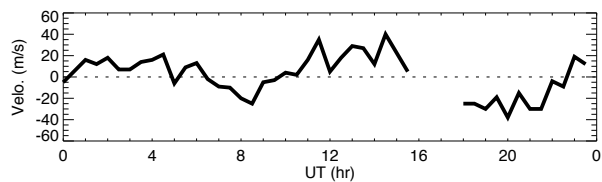
Wind data obtained by meteor radar at Bjoernar on September 11, 2012



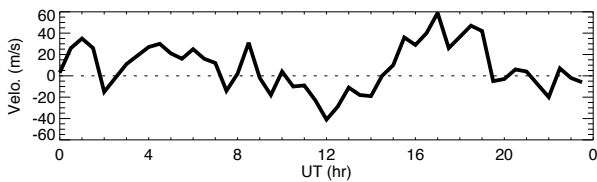
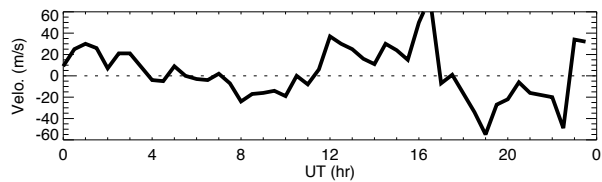
Wind data obtained by meteor radar at Bjoernar on September 11, 2012

North

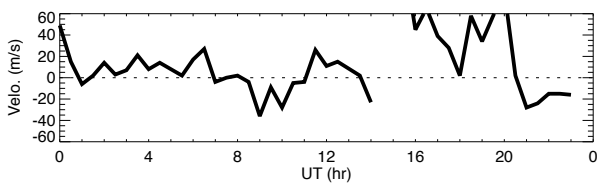
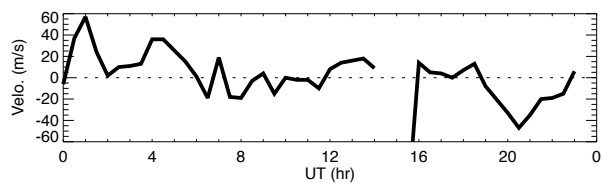
East



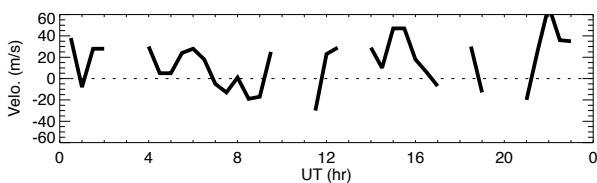
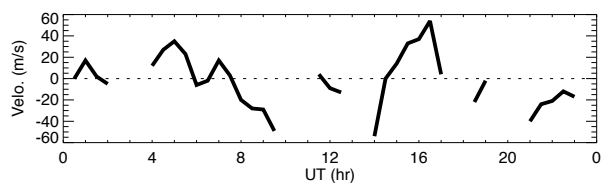
84km



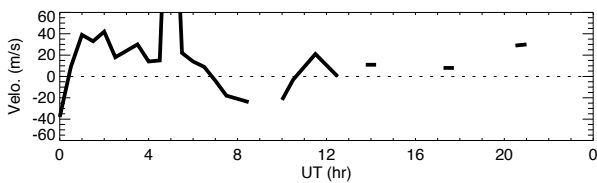
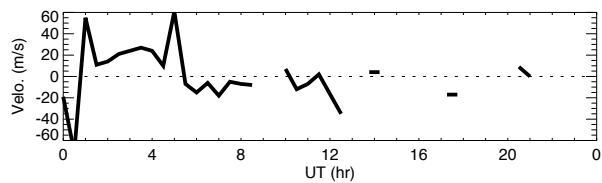
82km



80km

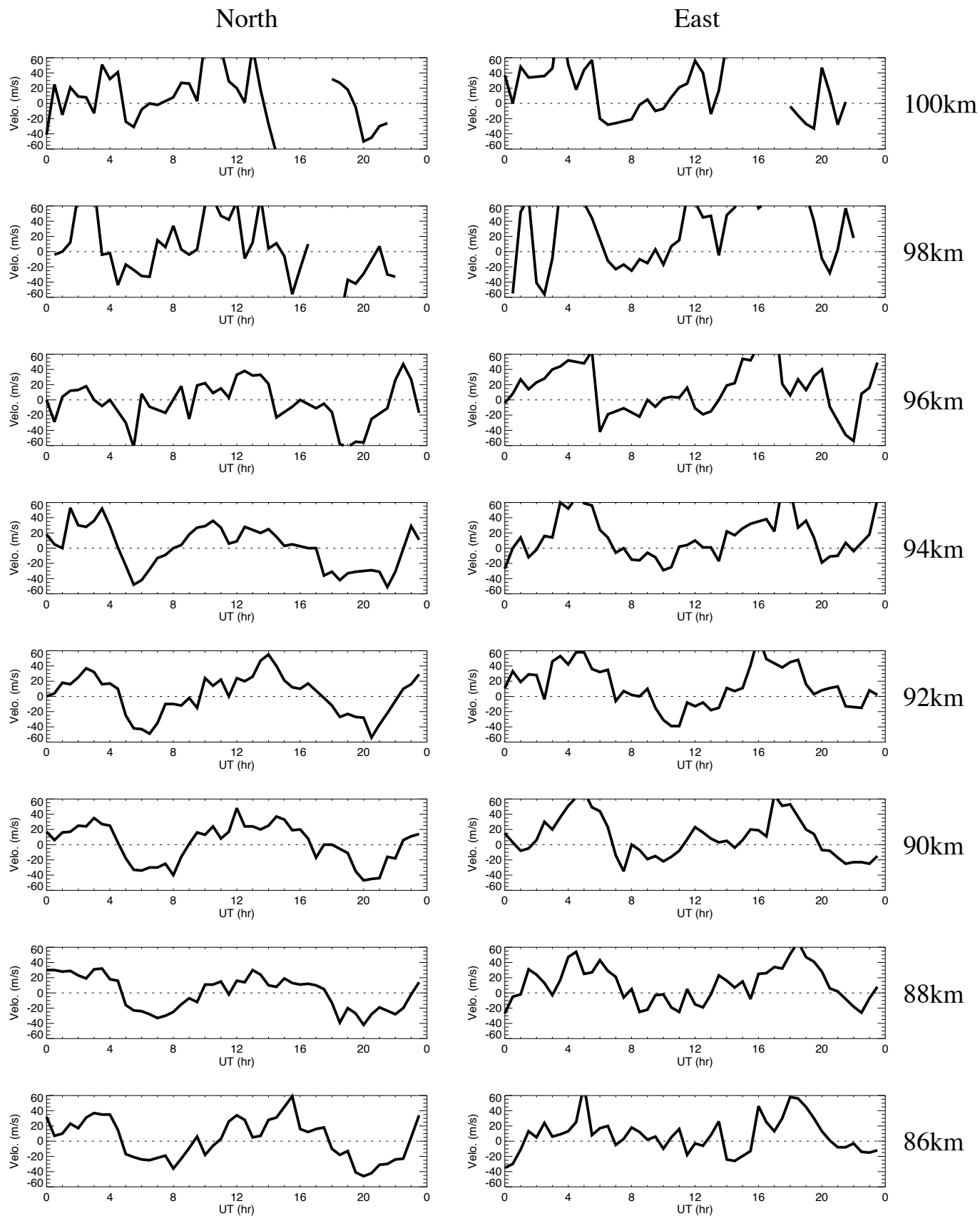


78km



76km

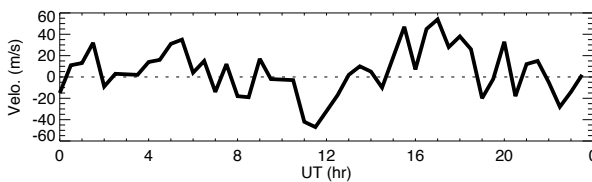
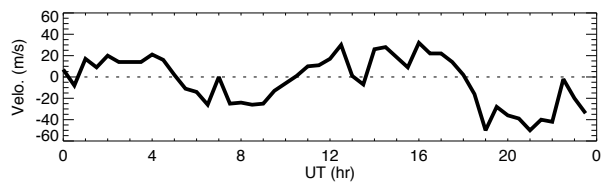
Wind data obtained by meteor radar at Bjoernar on September 12, 2012



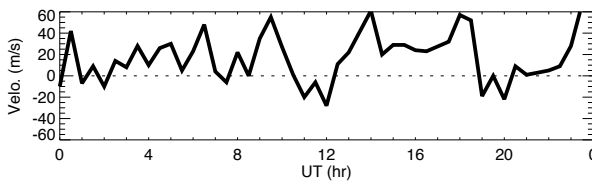
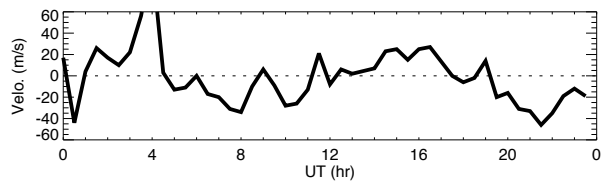
Wind data obtained by meteor radar at Bjoernar on September 12, 2012

North

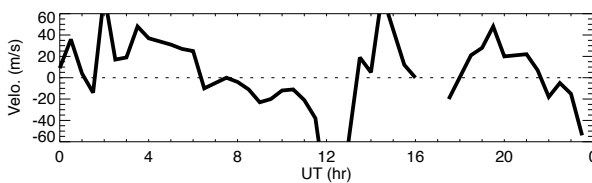
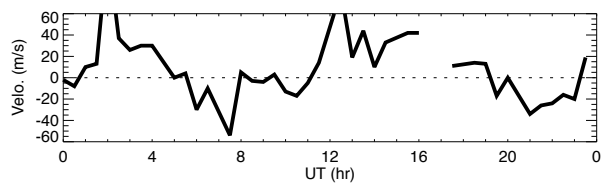
East



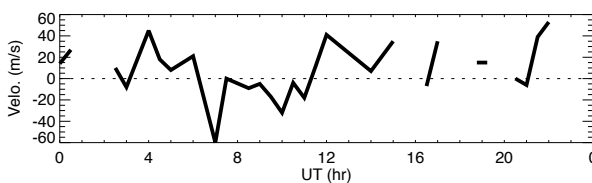
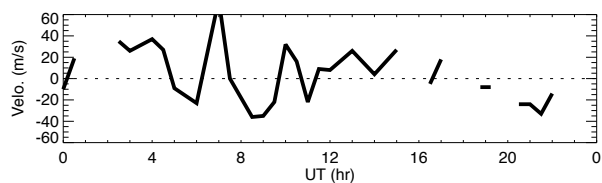
84km



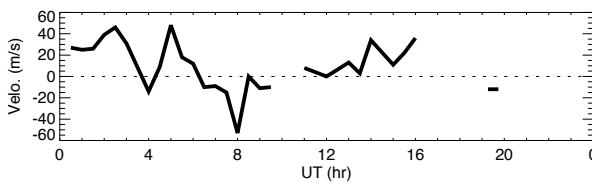
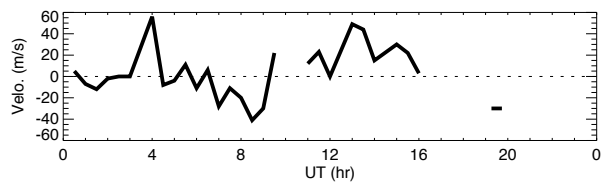
82km



80km



78km

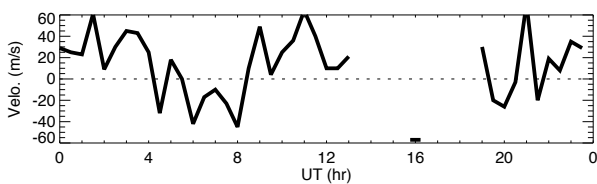
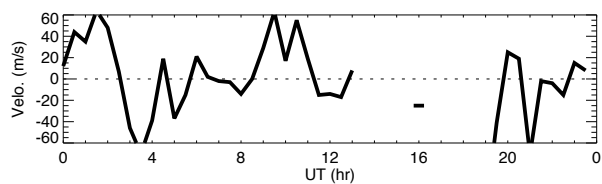


76km

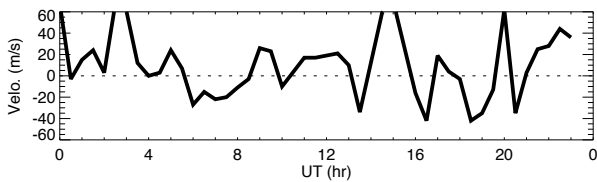
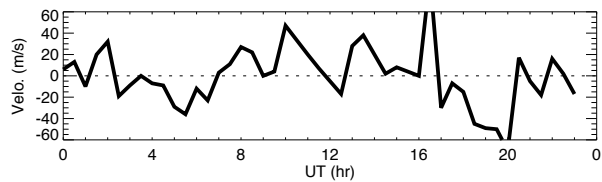
Wind data obtained by meteor radar at Bjoernar on September 13, 2012

North

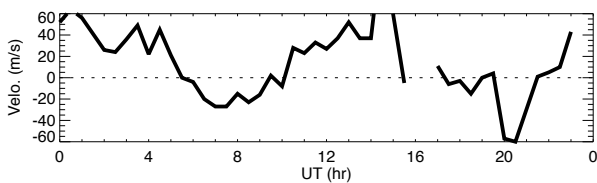
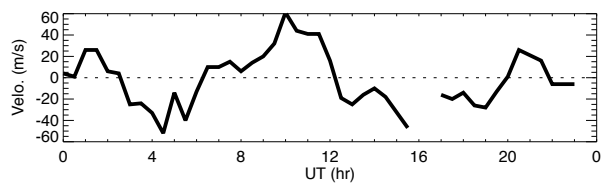
East



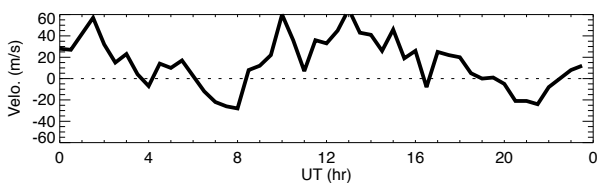
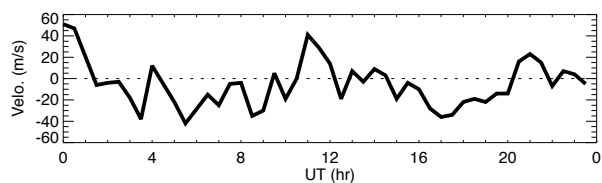
100km



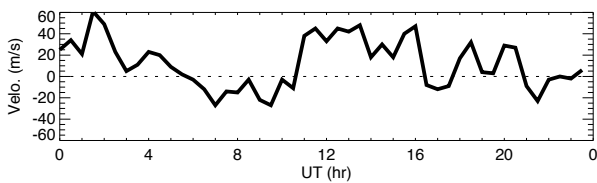
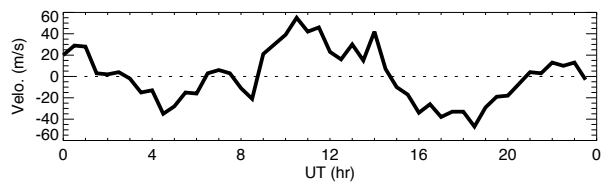
98km



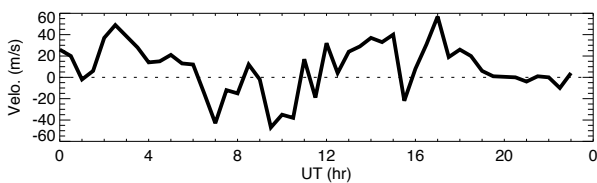
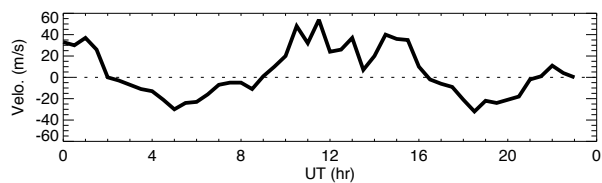
96km



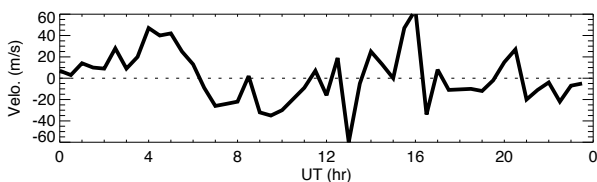
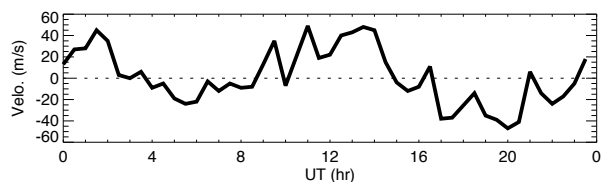
94km



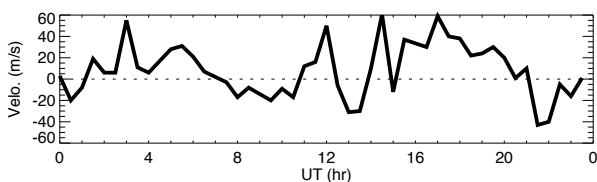
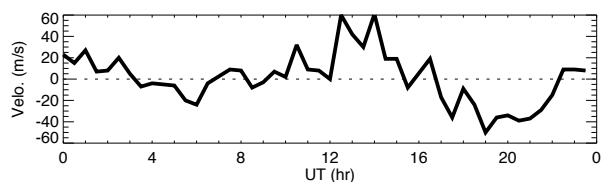
92km



90km

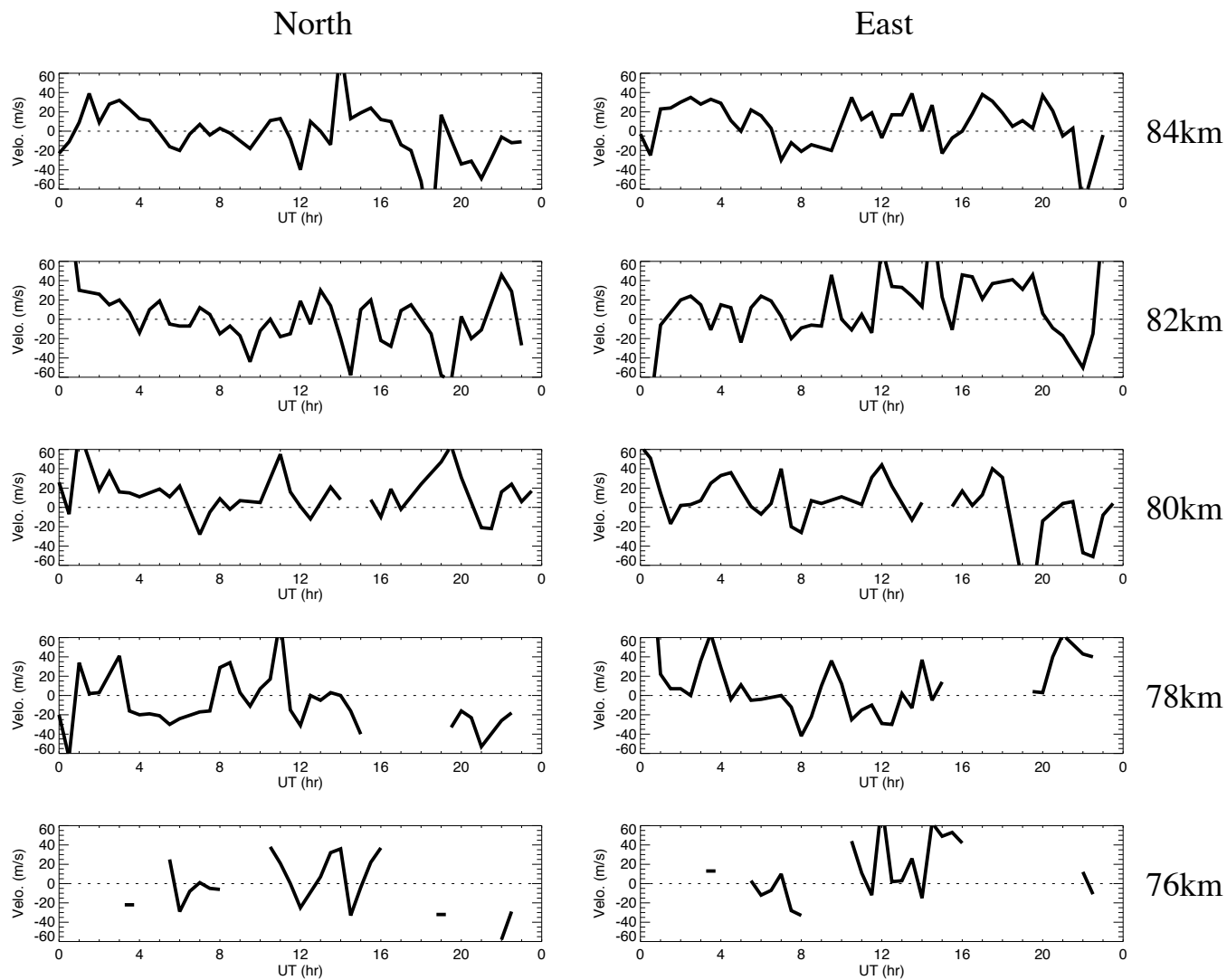


88km



86km

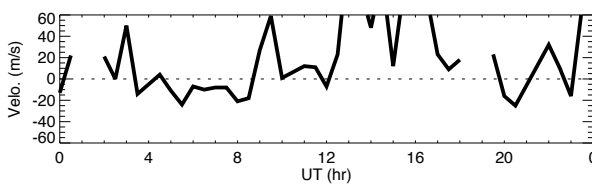
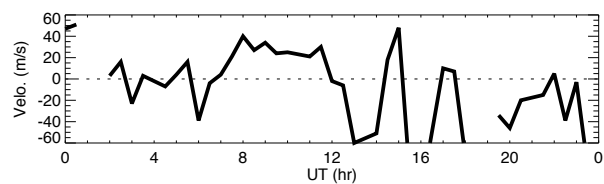
Wind data obtained by meteor radar at Bjoernar on September 13, 2012



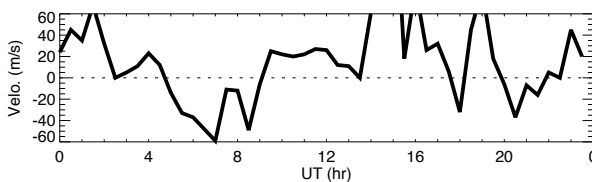
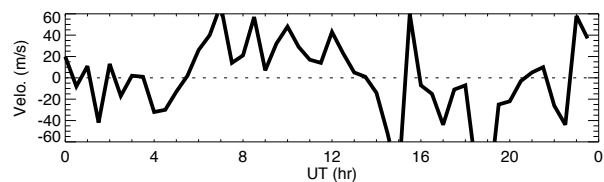
Wind data obtained by meteor radar at Bjoernar on September 14, 2012

North

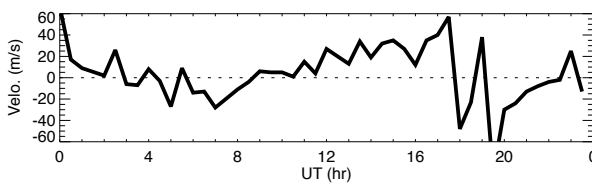
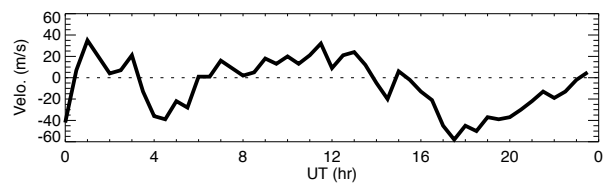
East



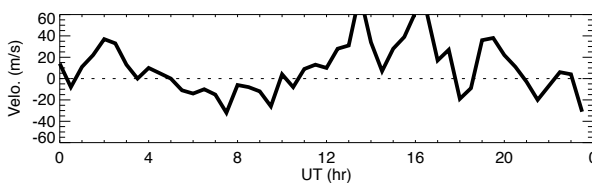
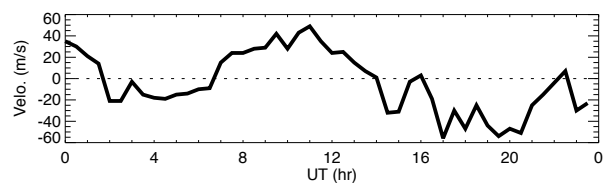
100km



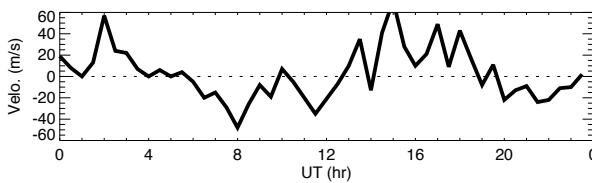
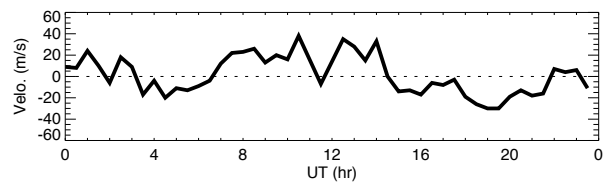
98km



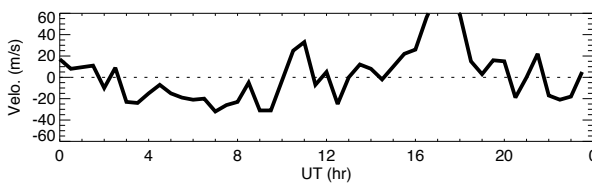
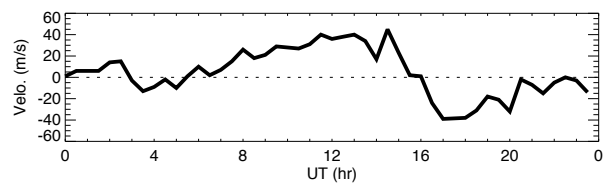
96km



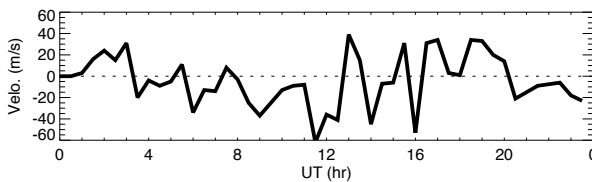
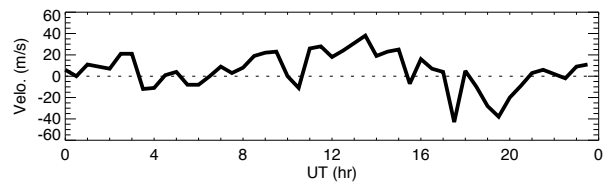
94km



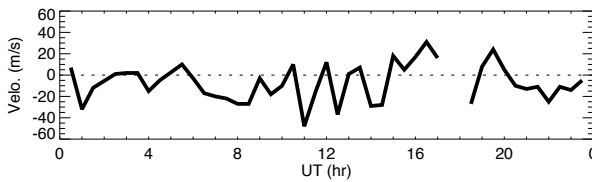
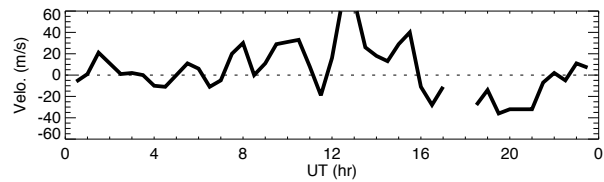
92km



90km

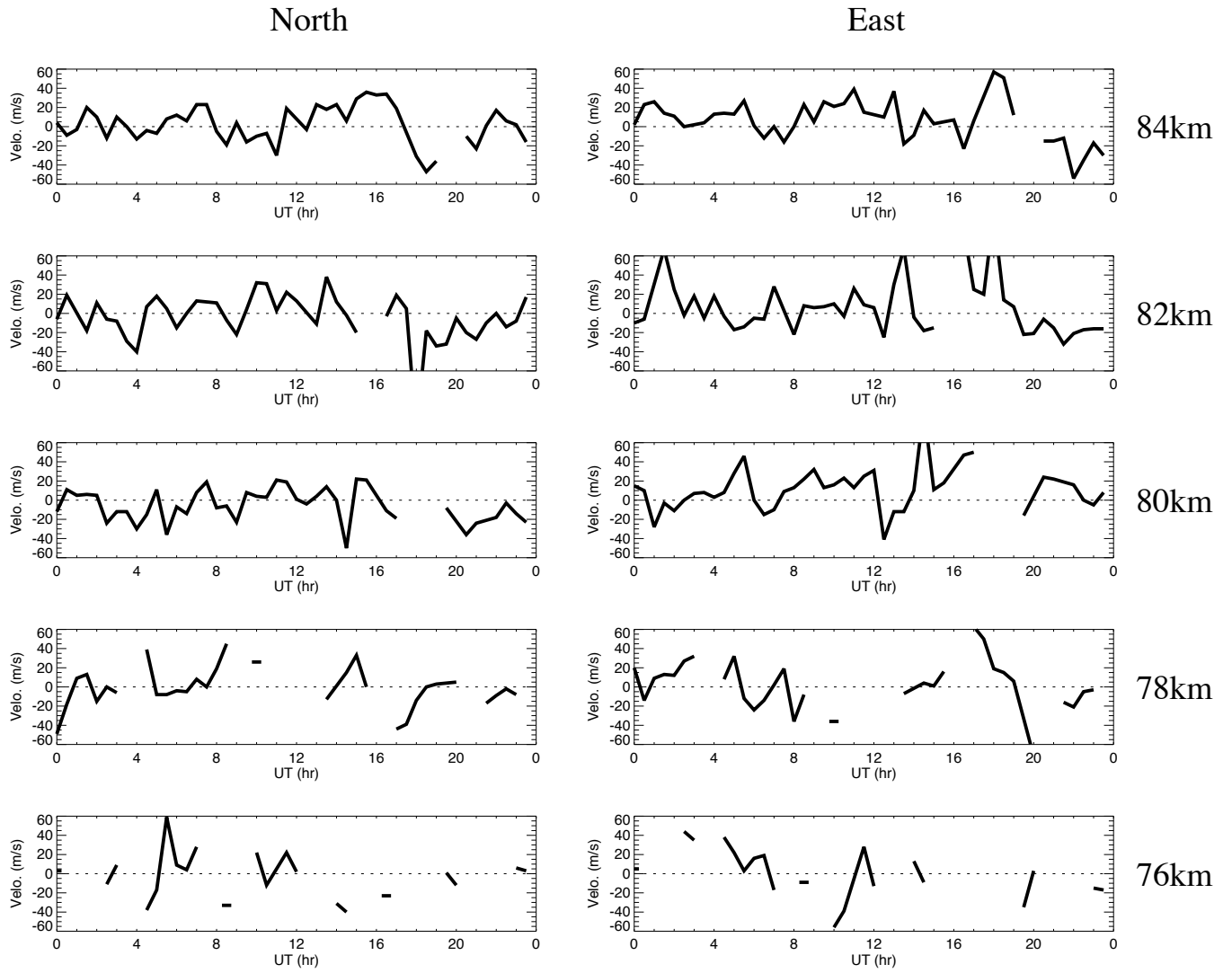


88km

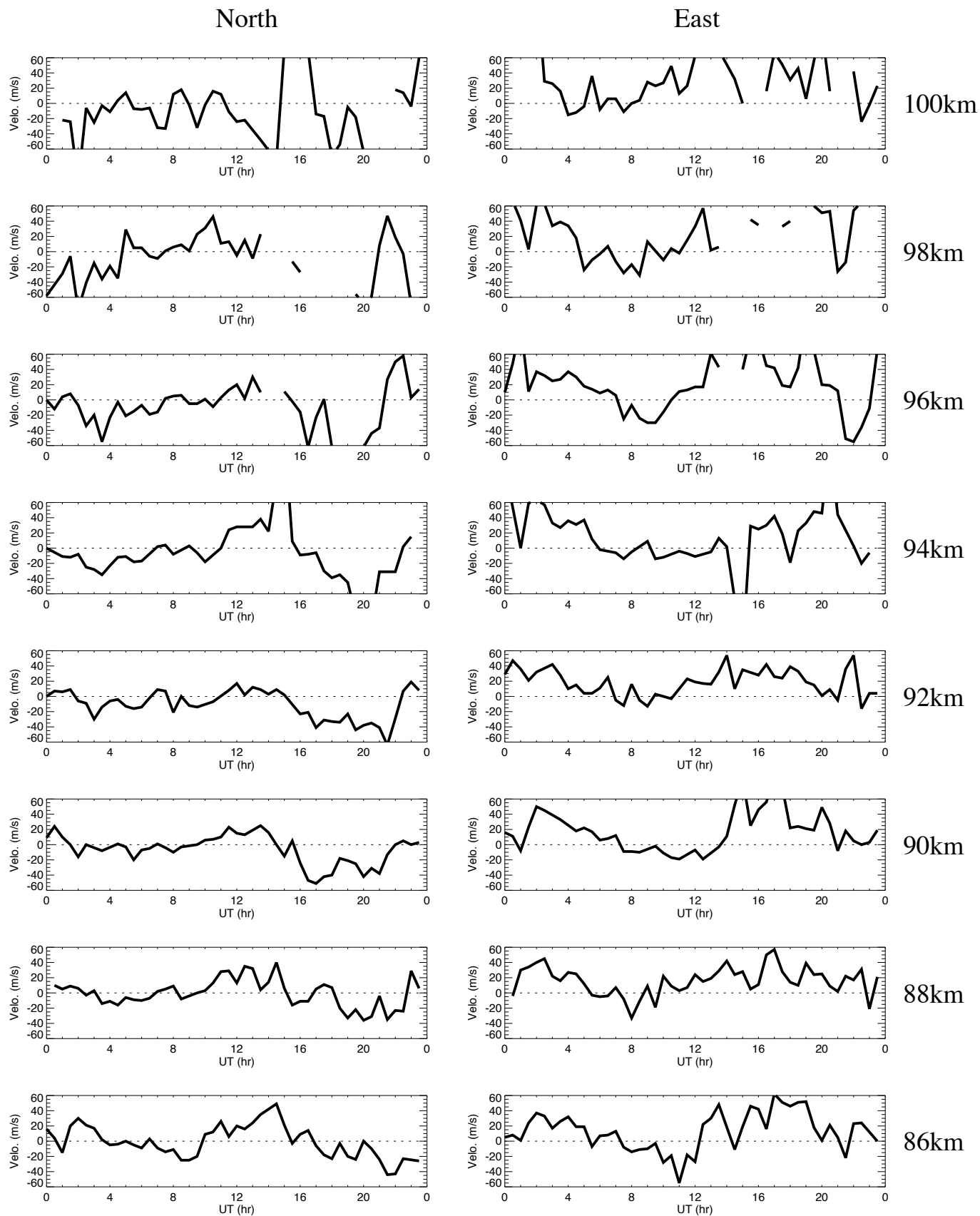


86km

Wind data obtained by meteor radar at Bjoernar on September 14, 2012



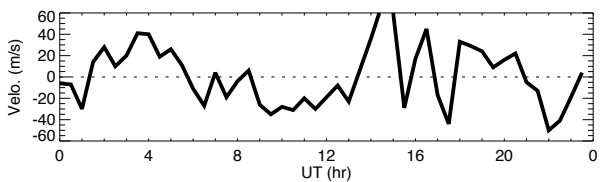
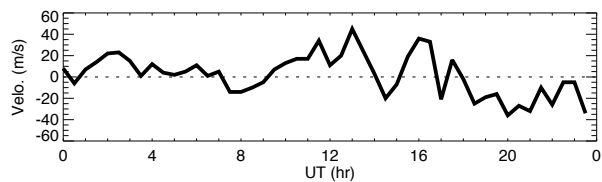
Wind data obtained by meteor radar at Bjoernar on September 15, 2012



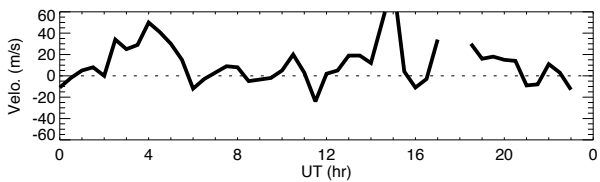
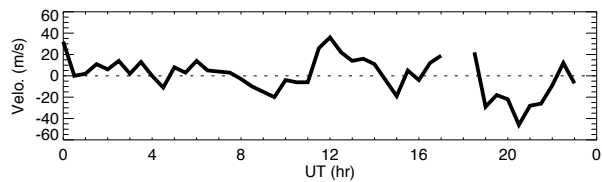
Wind data obtained by meteor radar at Bjoernar on September 15, 2012

North

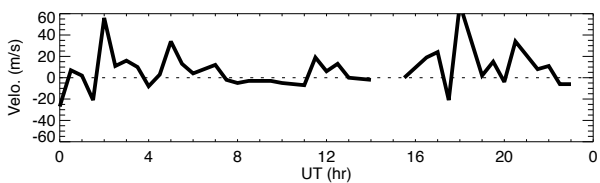
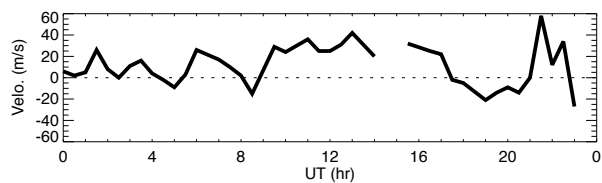
East



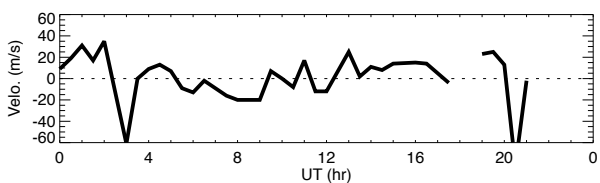
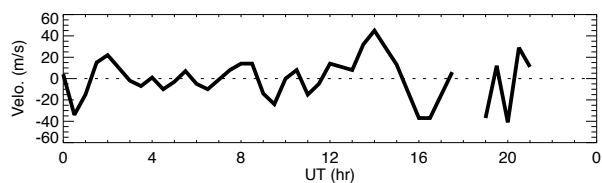
84km



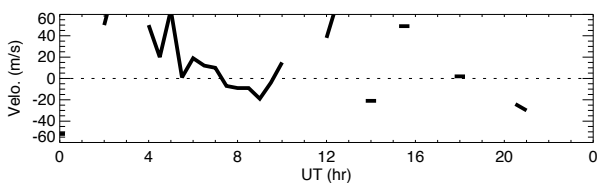
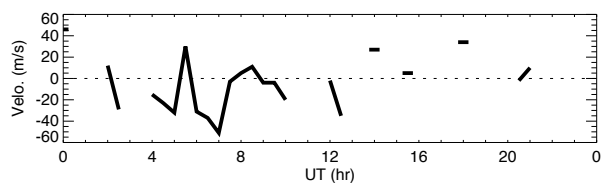
82km



80km

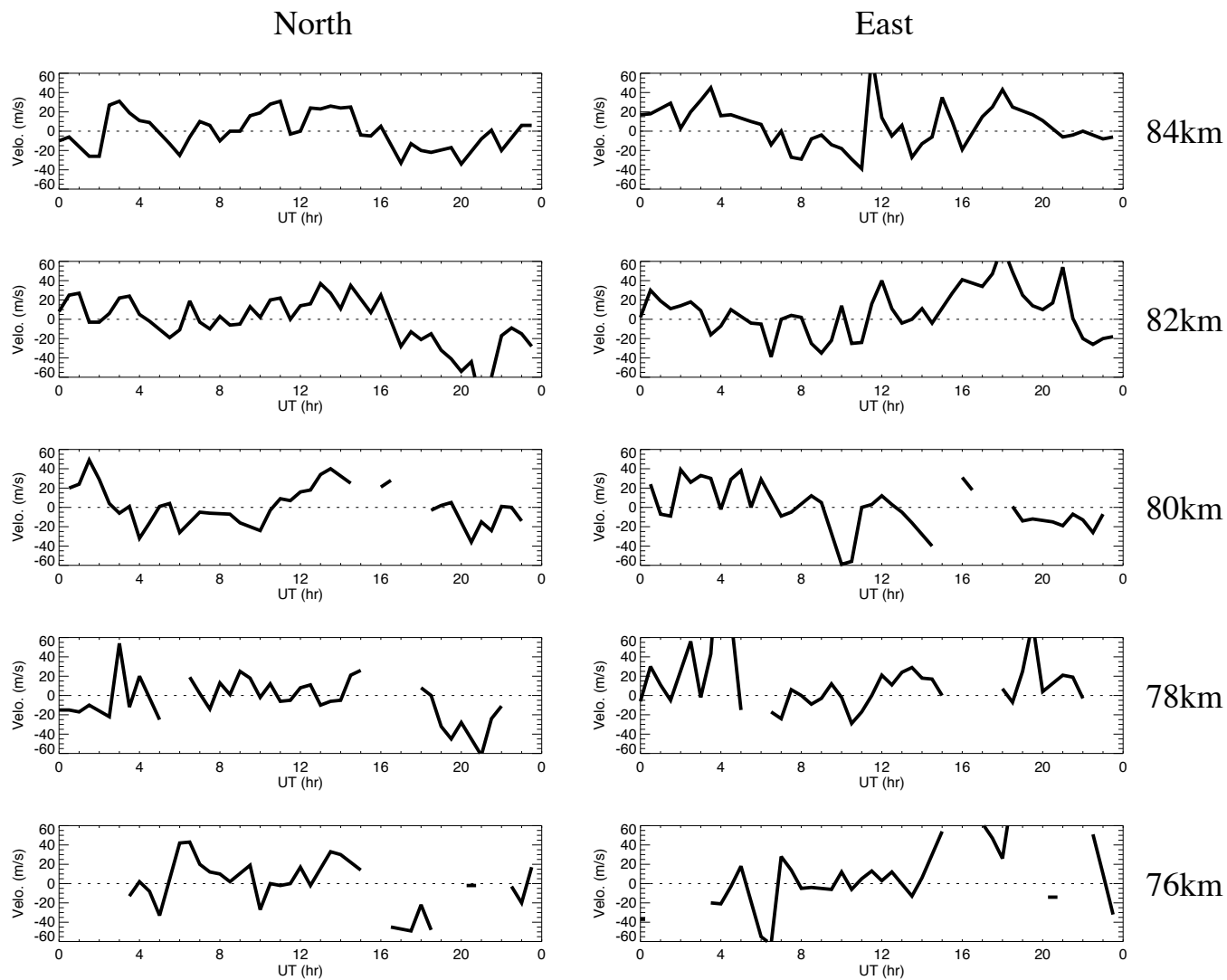


78km



76km

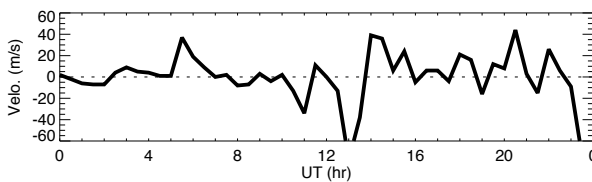
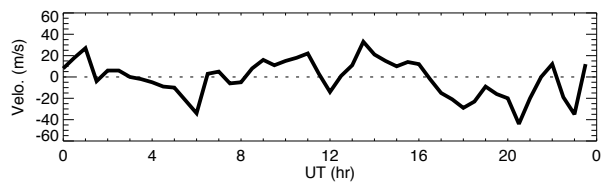
Wind data obtained by meteor radar at Bjoernar on September 16, 2012



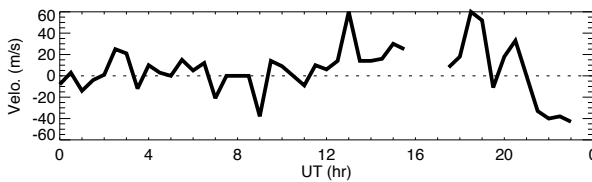
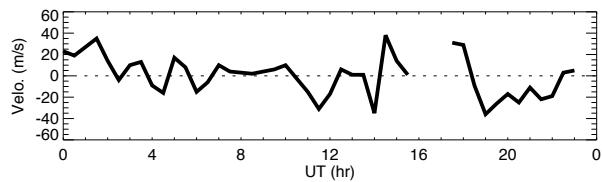
Wind data obtained by meteor radar at Bjoernar on September 17, 2012

North

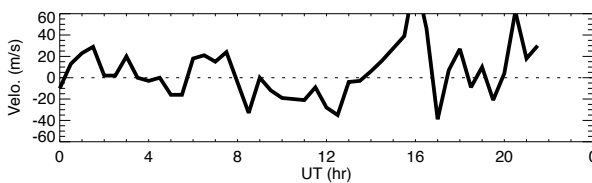
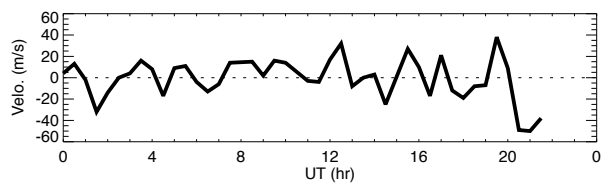
East



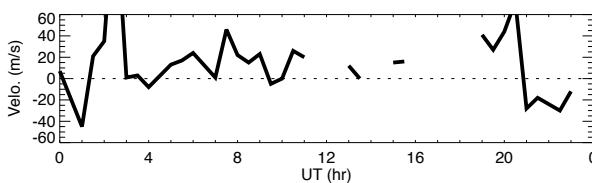
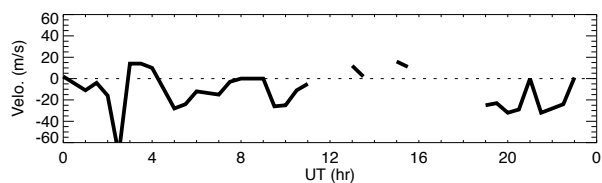
84km



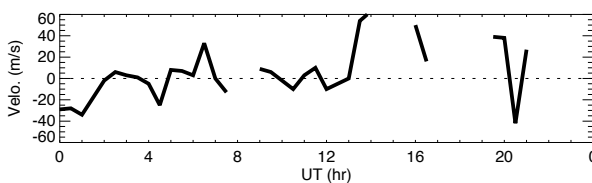
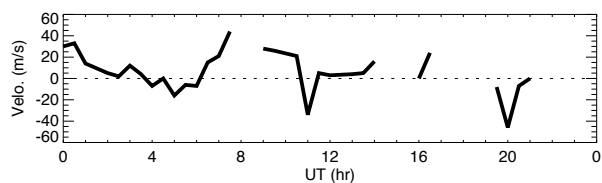
82km



80km



78km

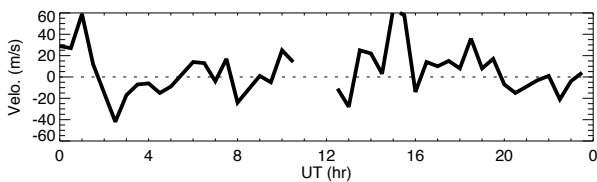
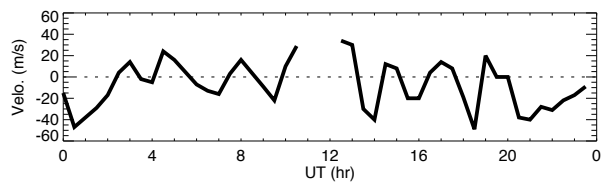


76km

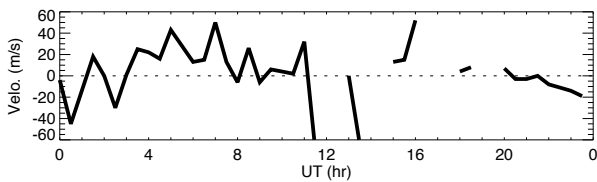
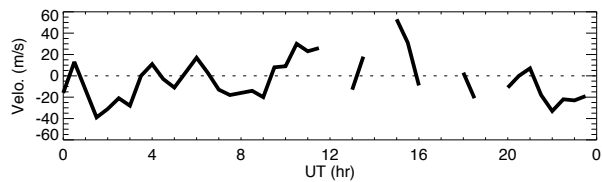
Wind data obtained by meteor radar at Bjoernar on September 18, 2012

North

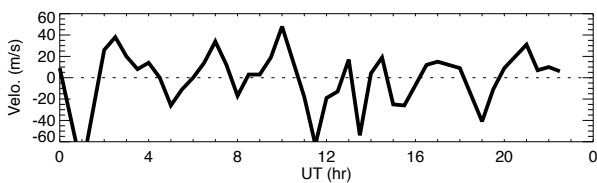
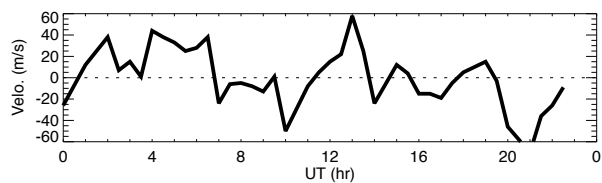
East



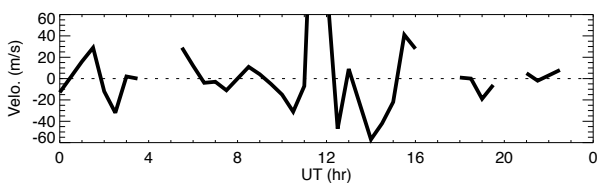
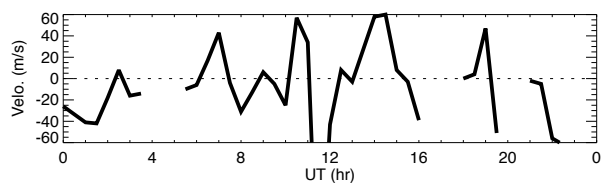
84km



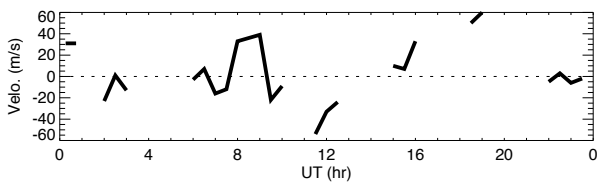
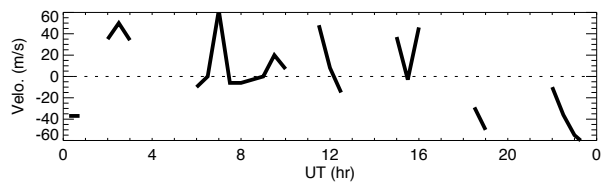
82km



80km



78km

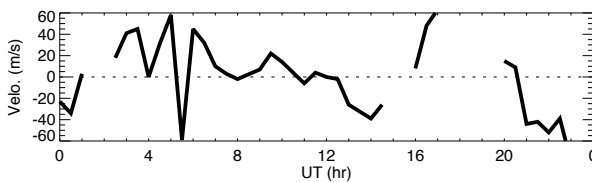
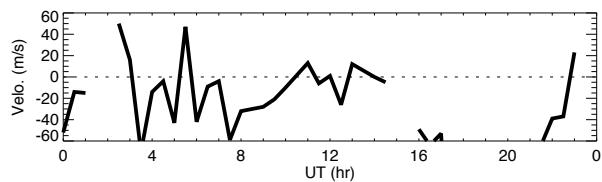


76km

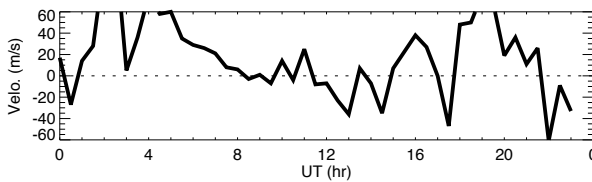
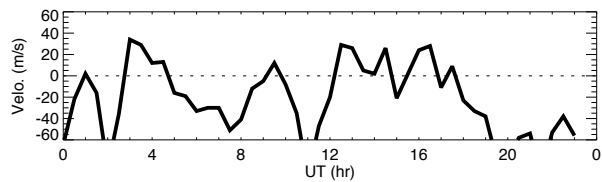
Wind data obtained by meteor radar at Bjoernar on September 19, 2012

North

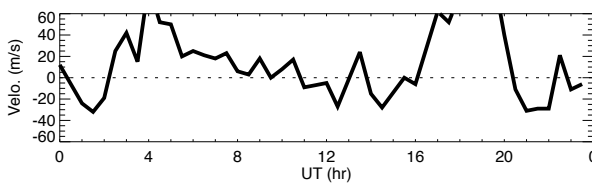
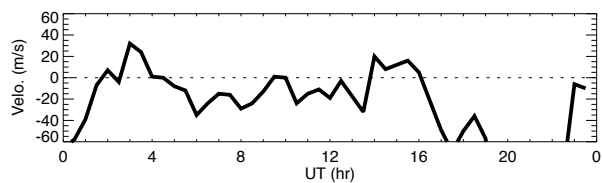
East



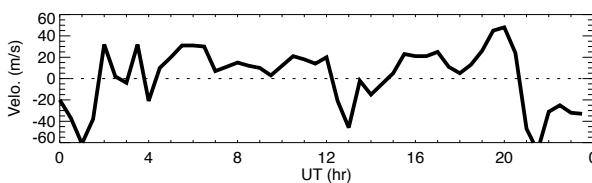
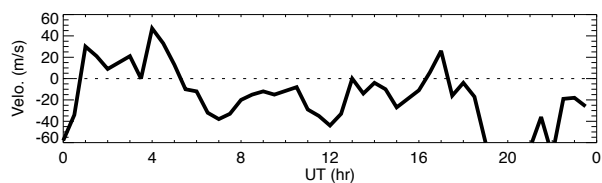
100km



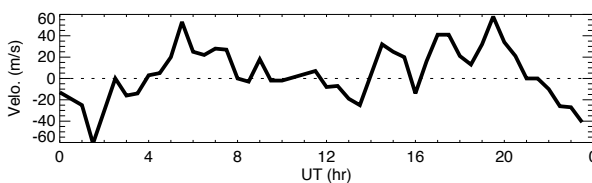
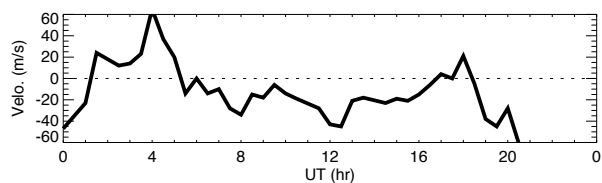
98km



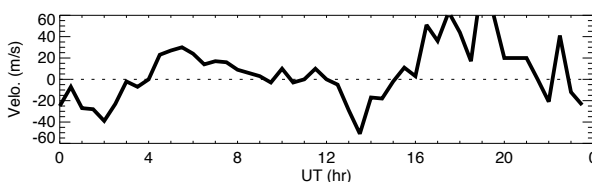
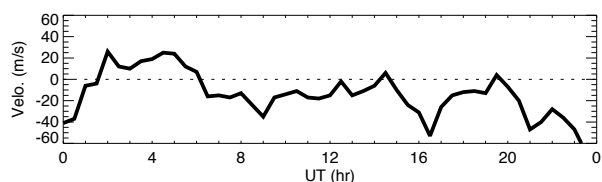
96km



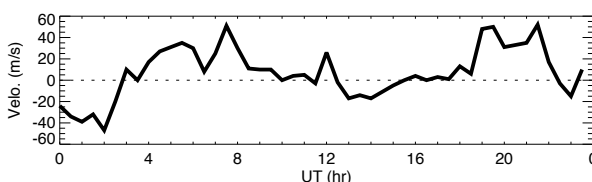
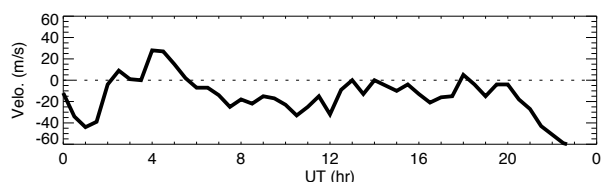
94km



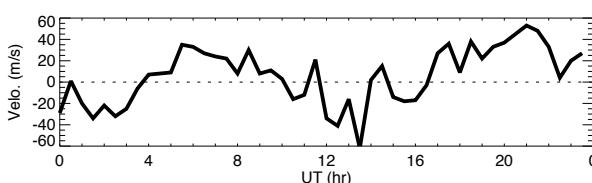
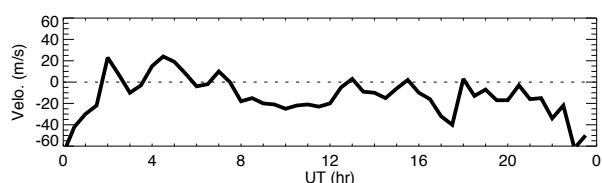
92km



90km



88km

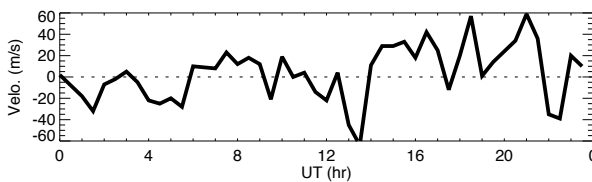
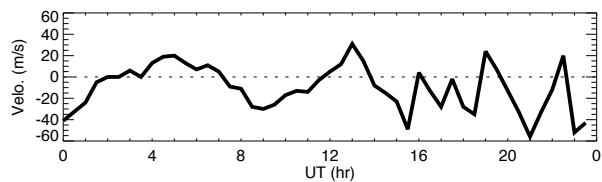


86km

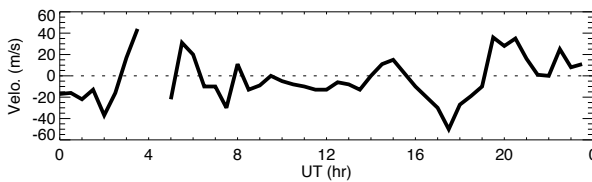
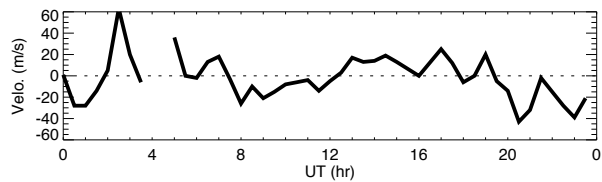
Wind data obtained by meteor radar at Bjoernar on September 19, 2012

North

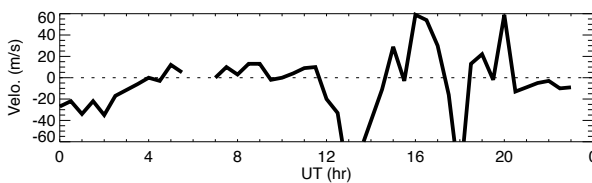
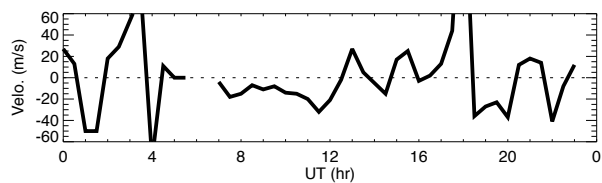
East



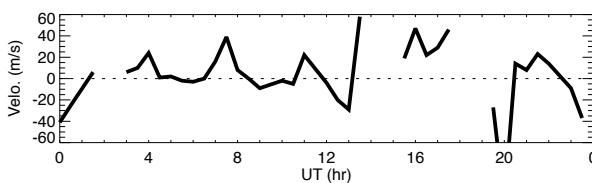
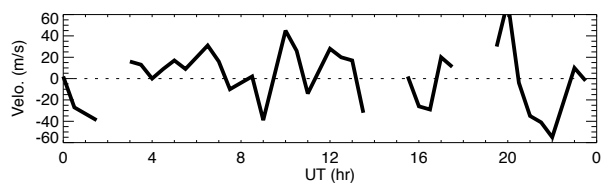
84km



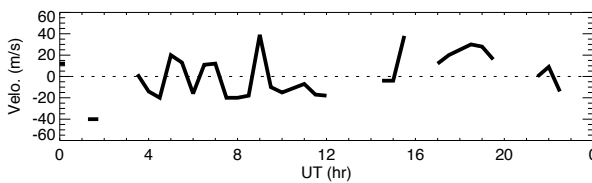
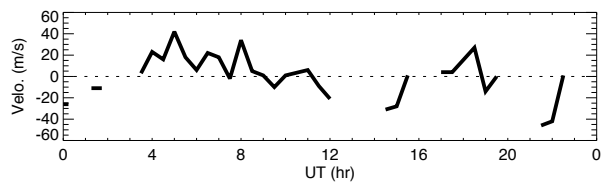
82km



80km



78km

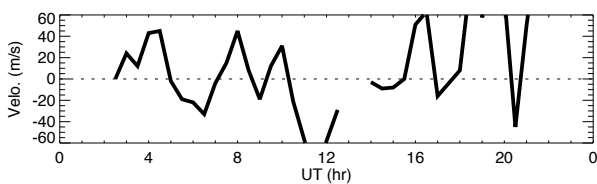
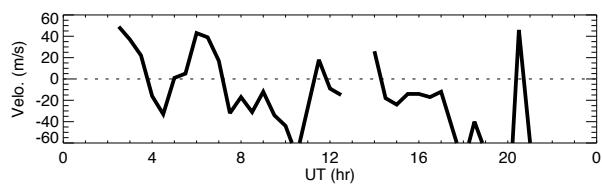


76km

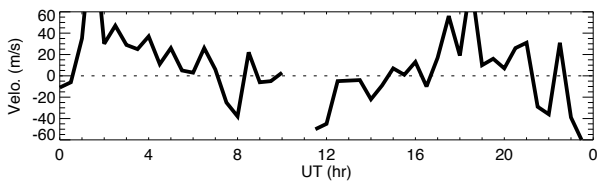
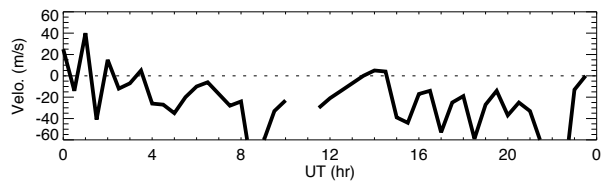
Wind data obtained by meteor radar at Bjoernar on September 20, 2012

North

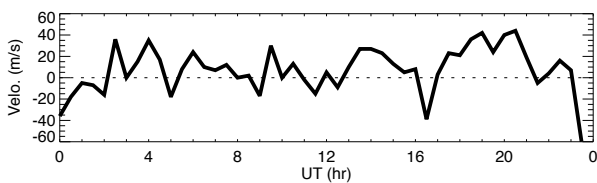
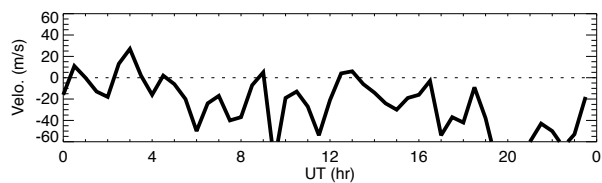
East



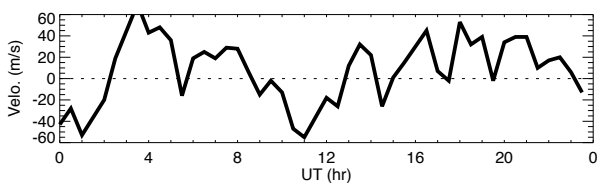
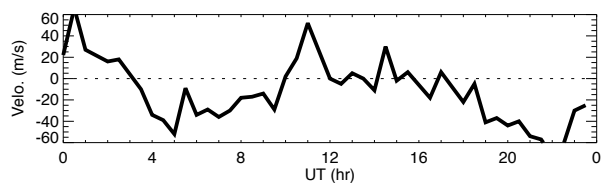
100km



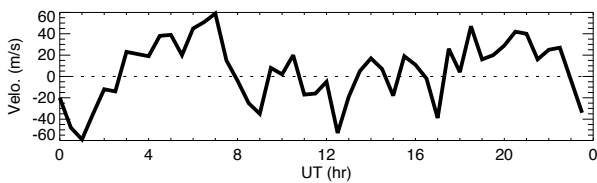
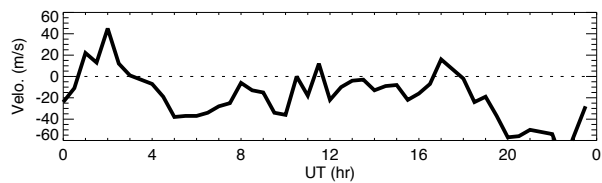
98km



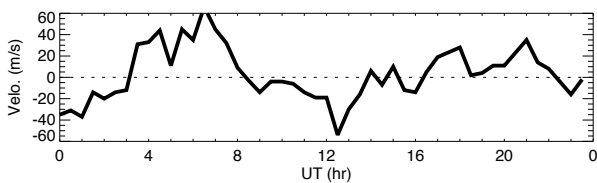
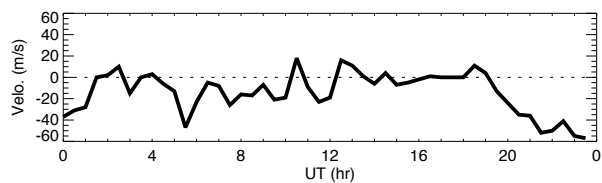
96km



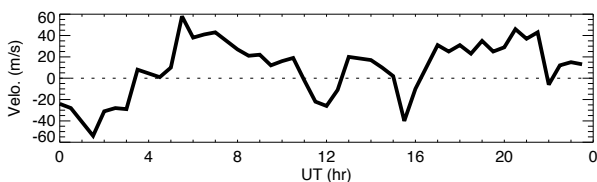
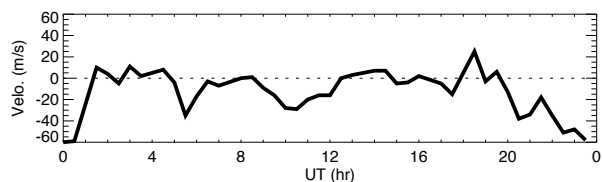
94km



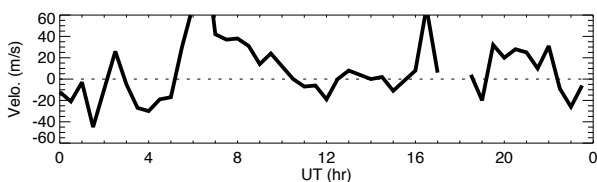
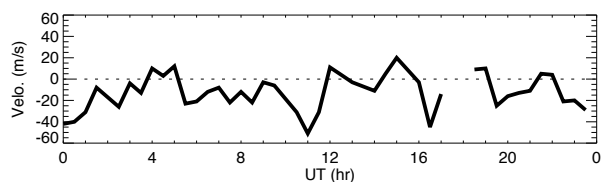
92km



90km



88km

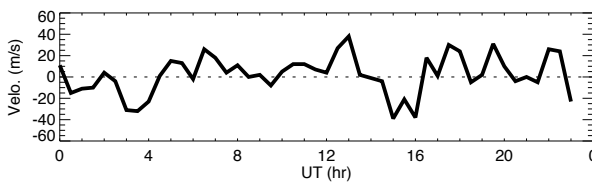
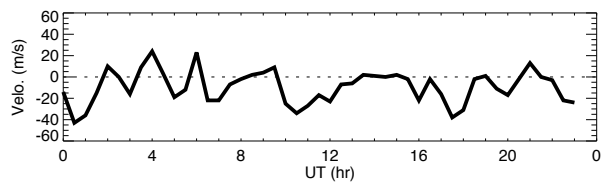


86km

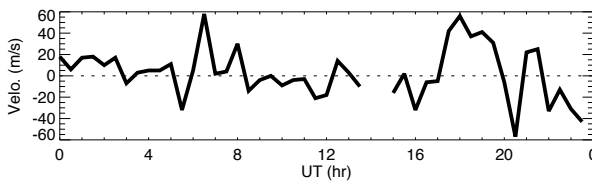
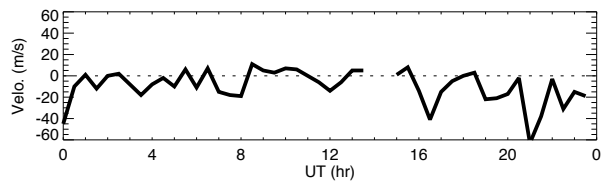
Wind data obtained by meteor radar at Bjoernar on September 20, 2012

North

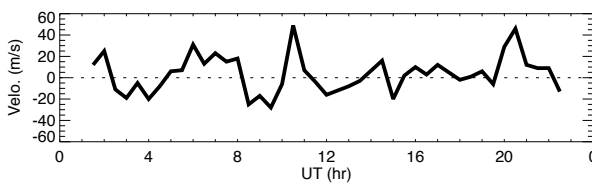
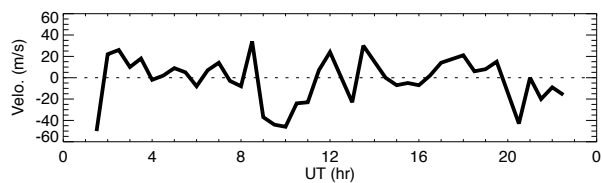
East



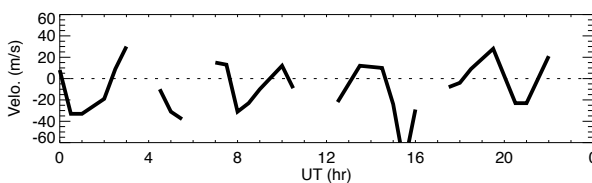
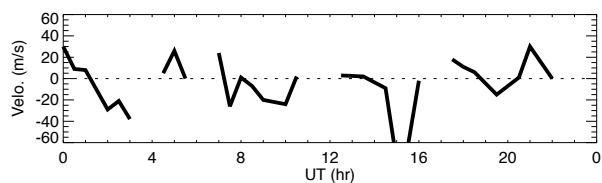
84km



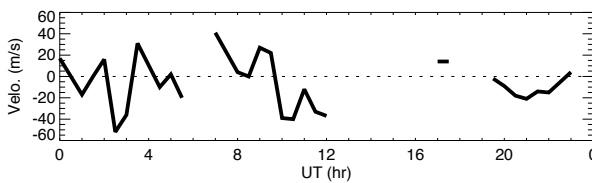
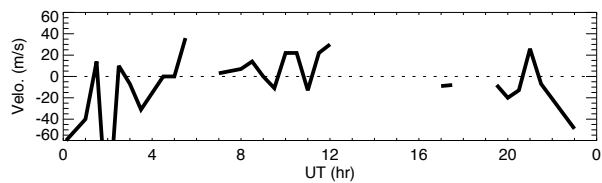
82km



80km



78km

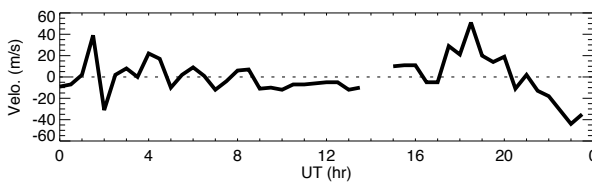
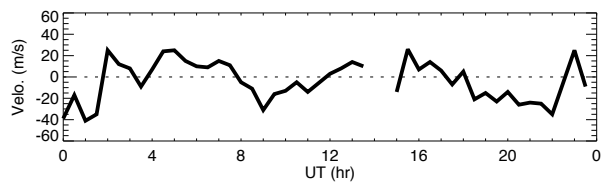


76km

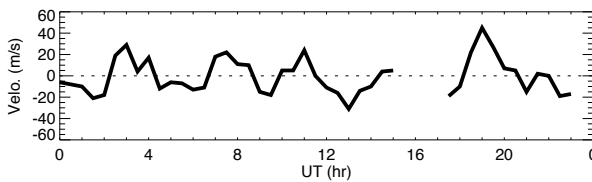
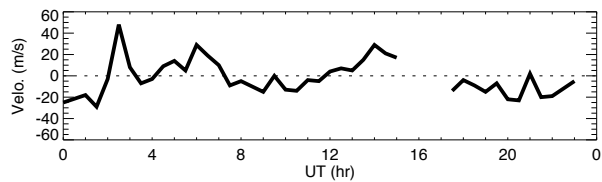
Wind data obtained by meteor radar at Bjoernar on September 21, 2012

North

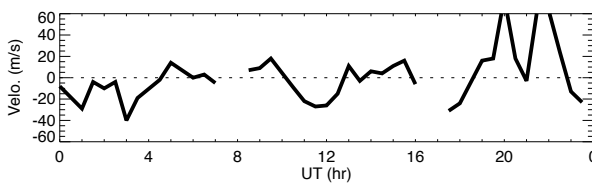
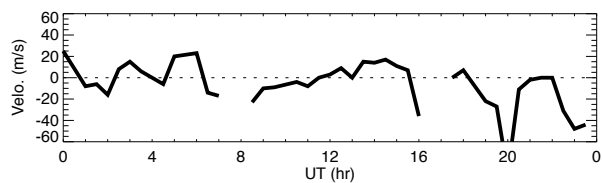
East



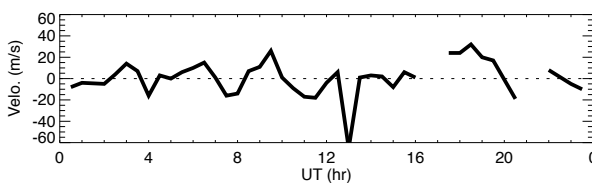
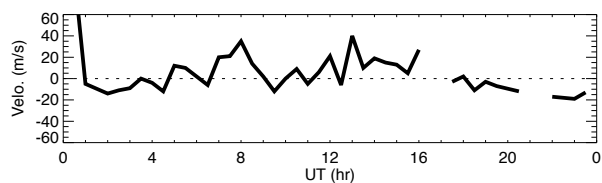
84km



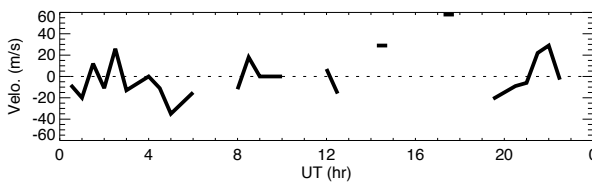
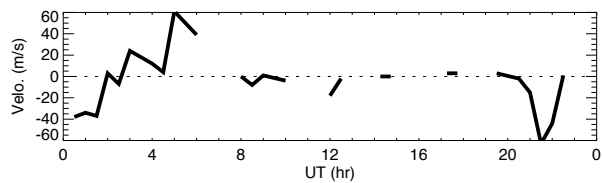
82km



80km



78km

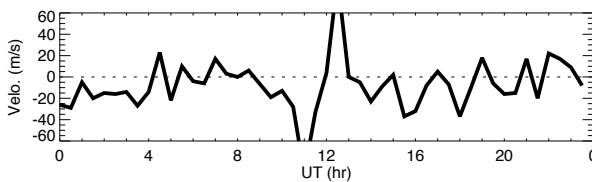
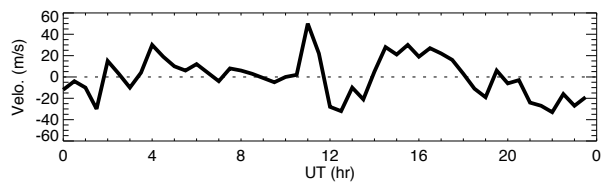


76km

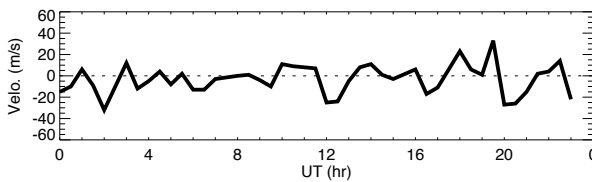
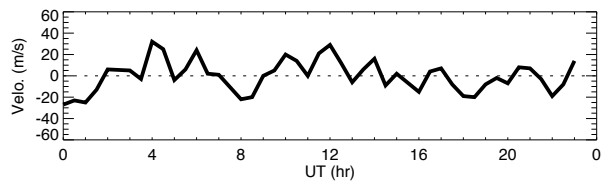
Wind data obtained by meteor radar at Bjoernar on September 22, 2012

North

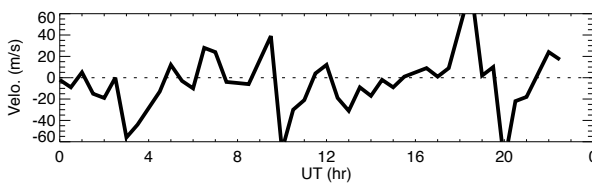
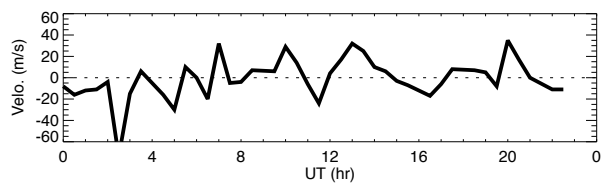
East



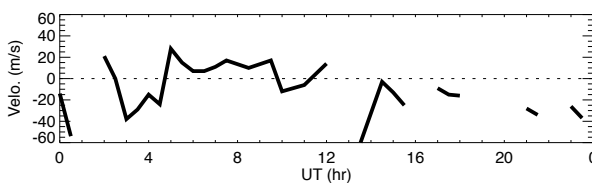
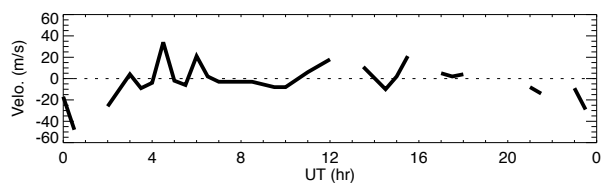
84km



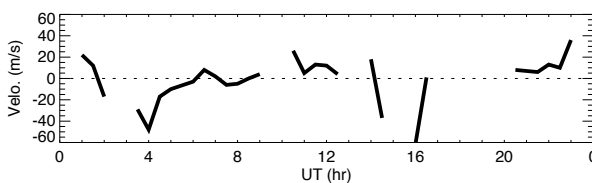
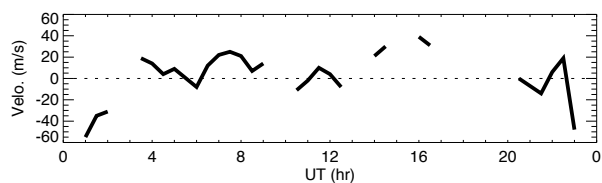
82km



80km

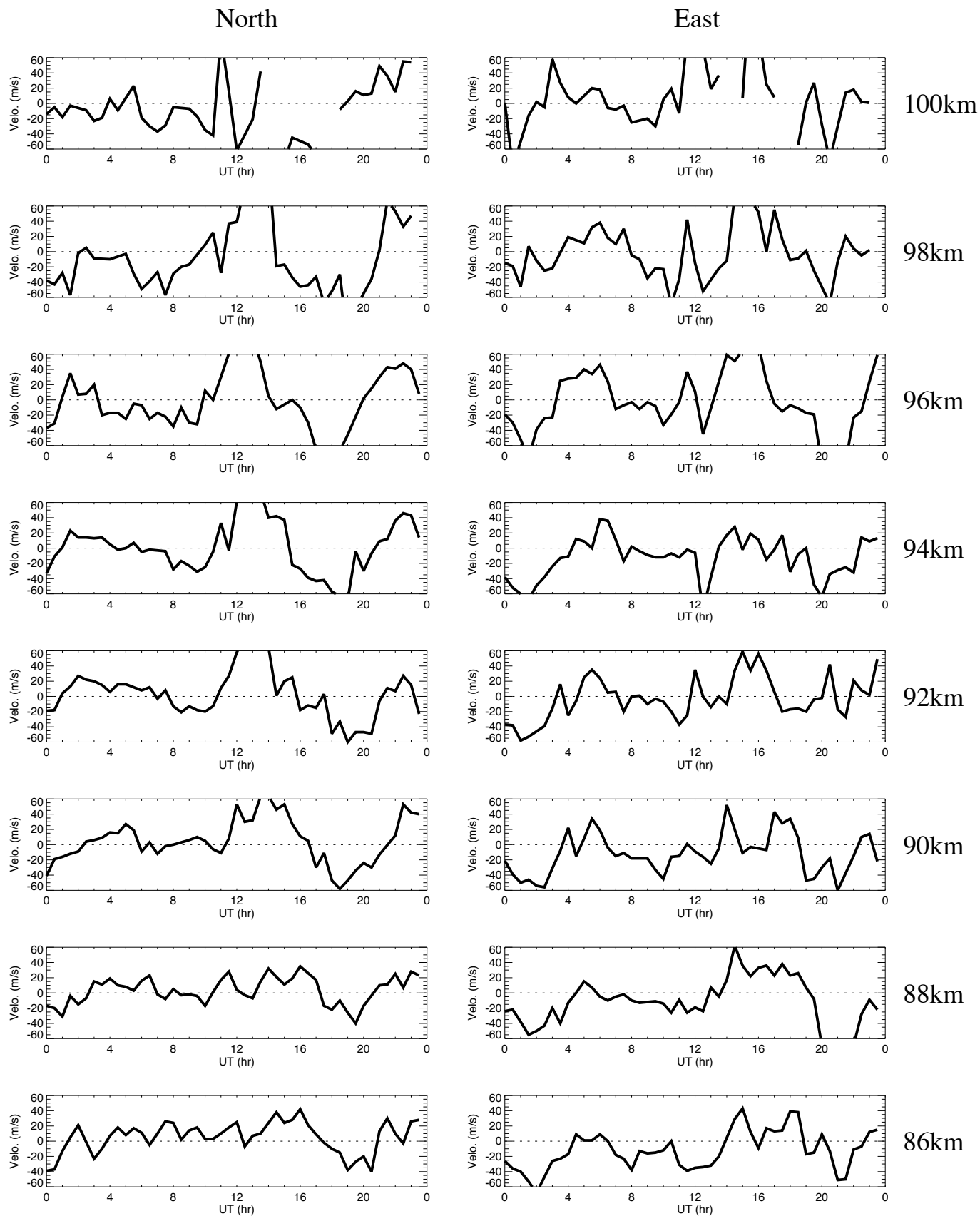


78km



76km

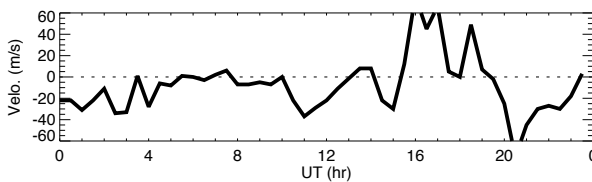
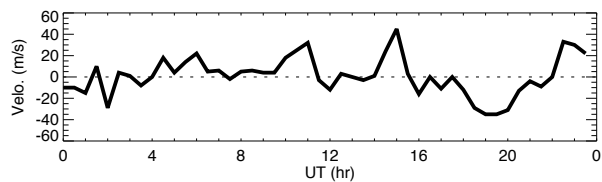
Wind data obtained by meteor radar at Bjoernar on September 23, 2012



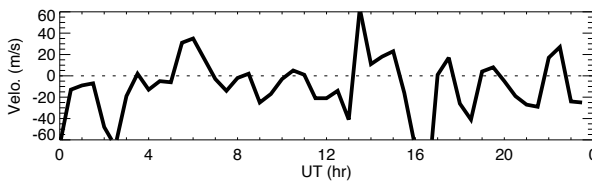
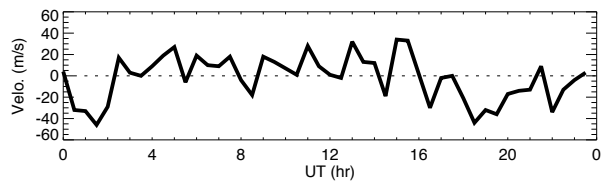
Wind data obtained by meteor radar at Bjoernar on September 23, 2012

North

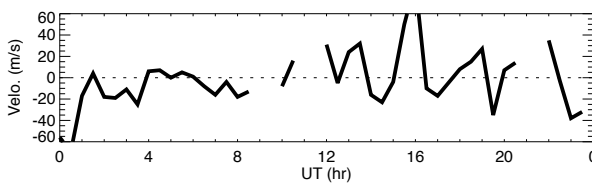
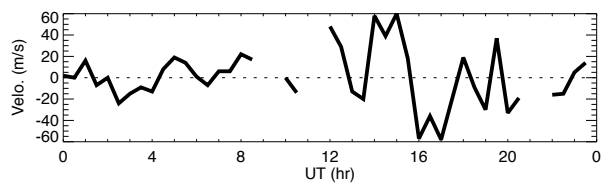
East



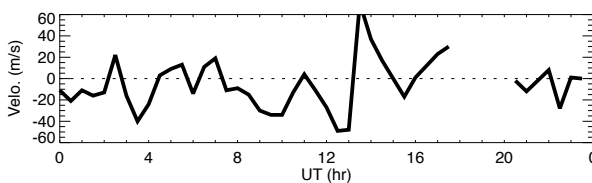
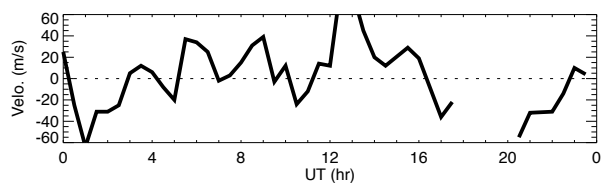
84km



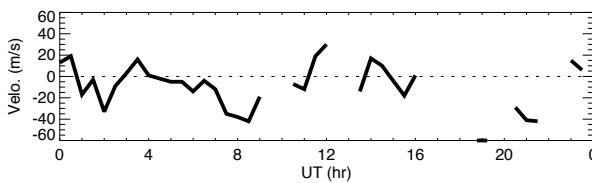
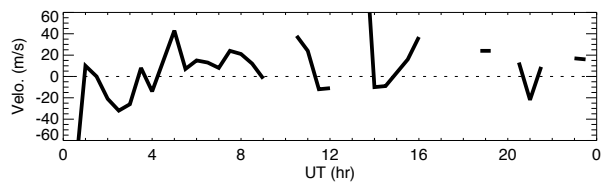
82km



80km



78km

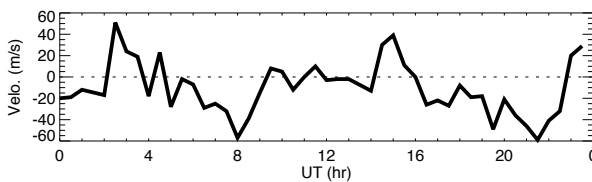
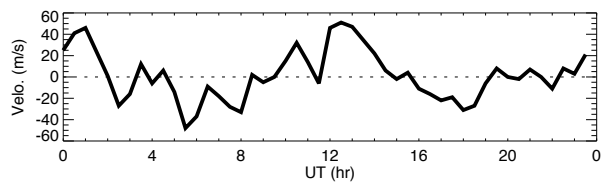


76km

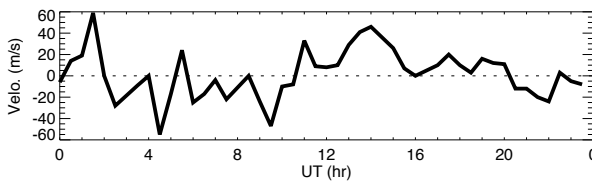
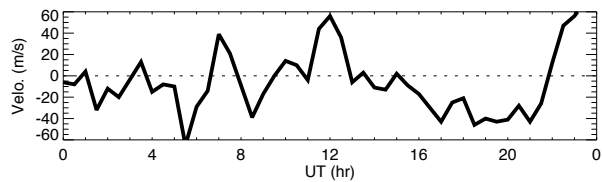
Wind data obtained by meteor radar at Bjoernar on September 24, 2012

North

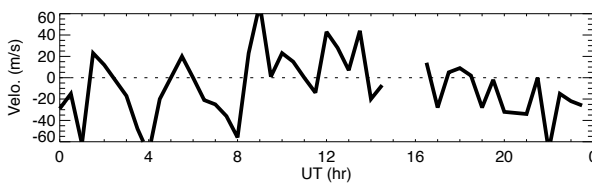
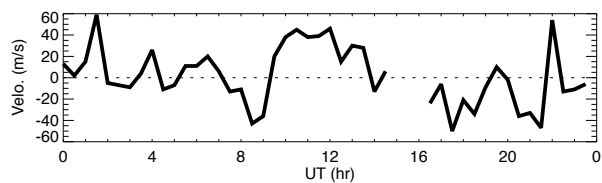
East



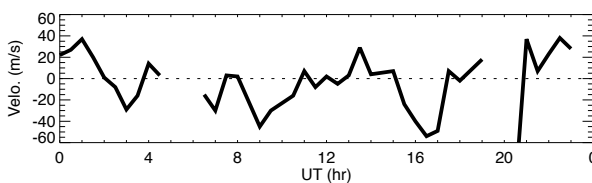
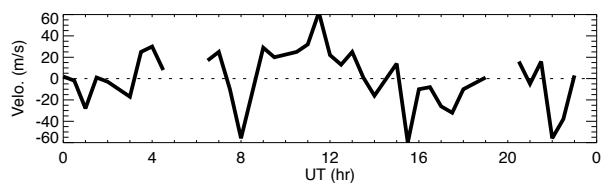
84km



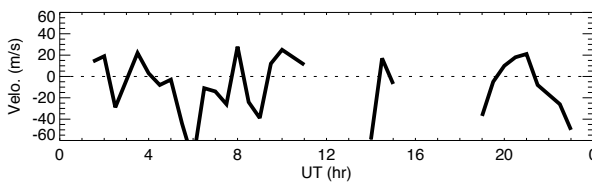
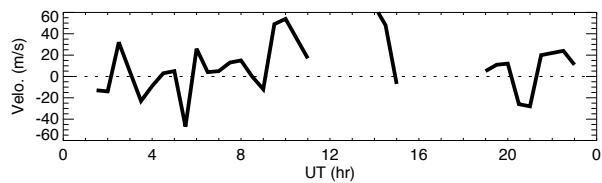
82km



80km



78km

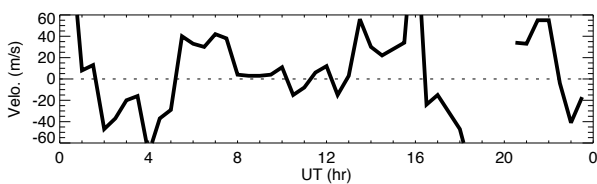
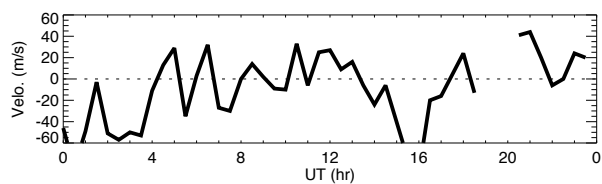


76km

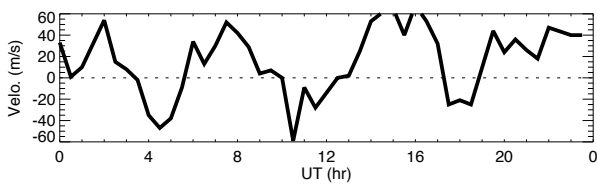
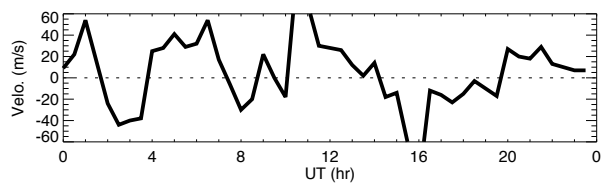
Wind data obtained by meteor radar at Bjoernar on September 25, 2012

North

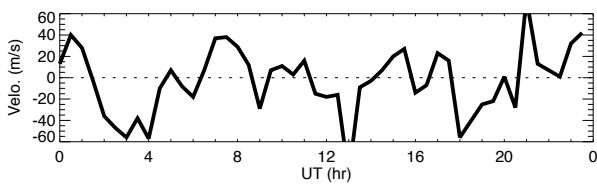
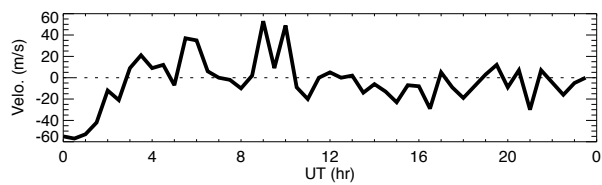
East



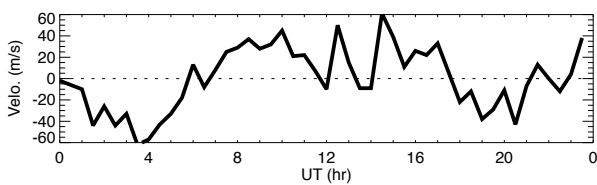
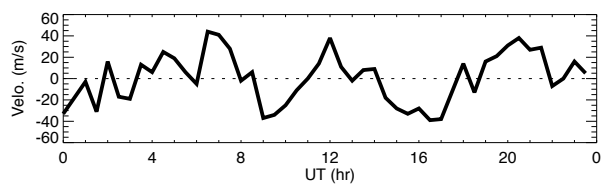
100km



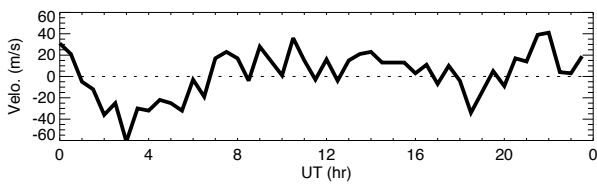
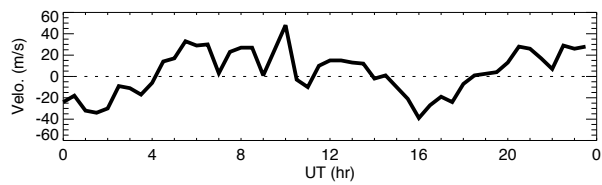
98km



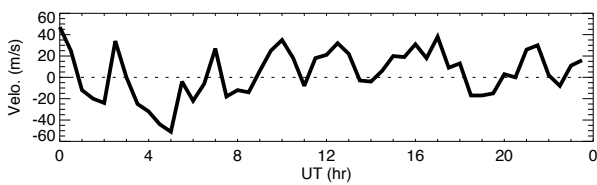
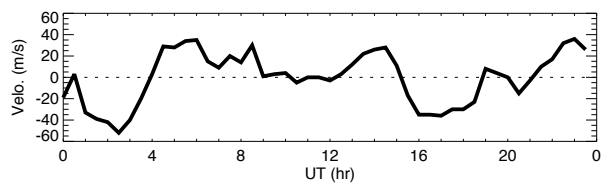
96km



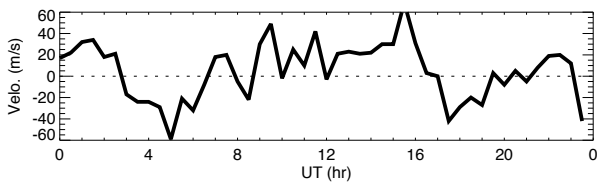
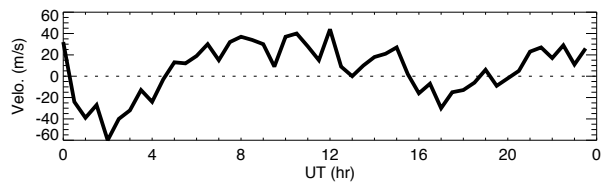
94km



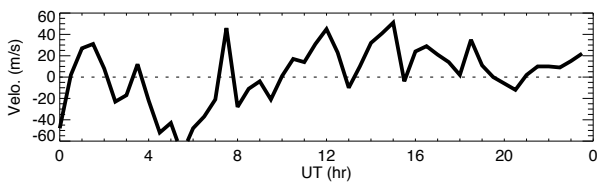
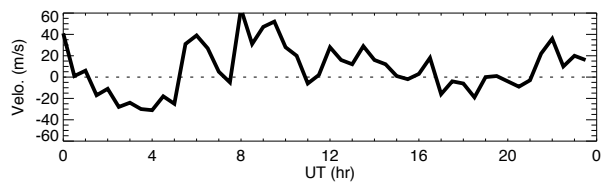
92km



90km

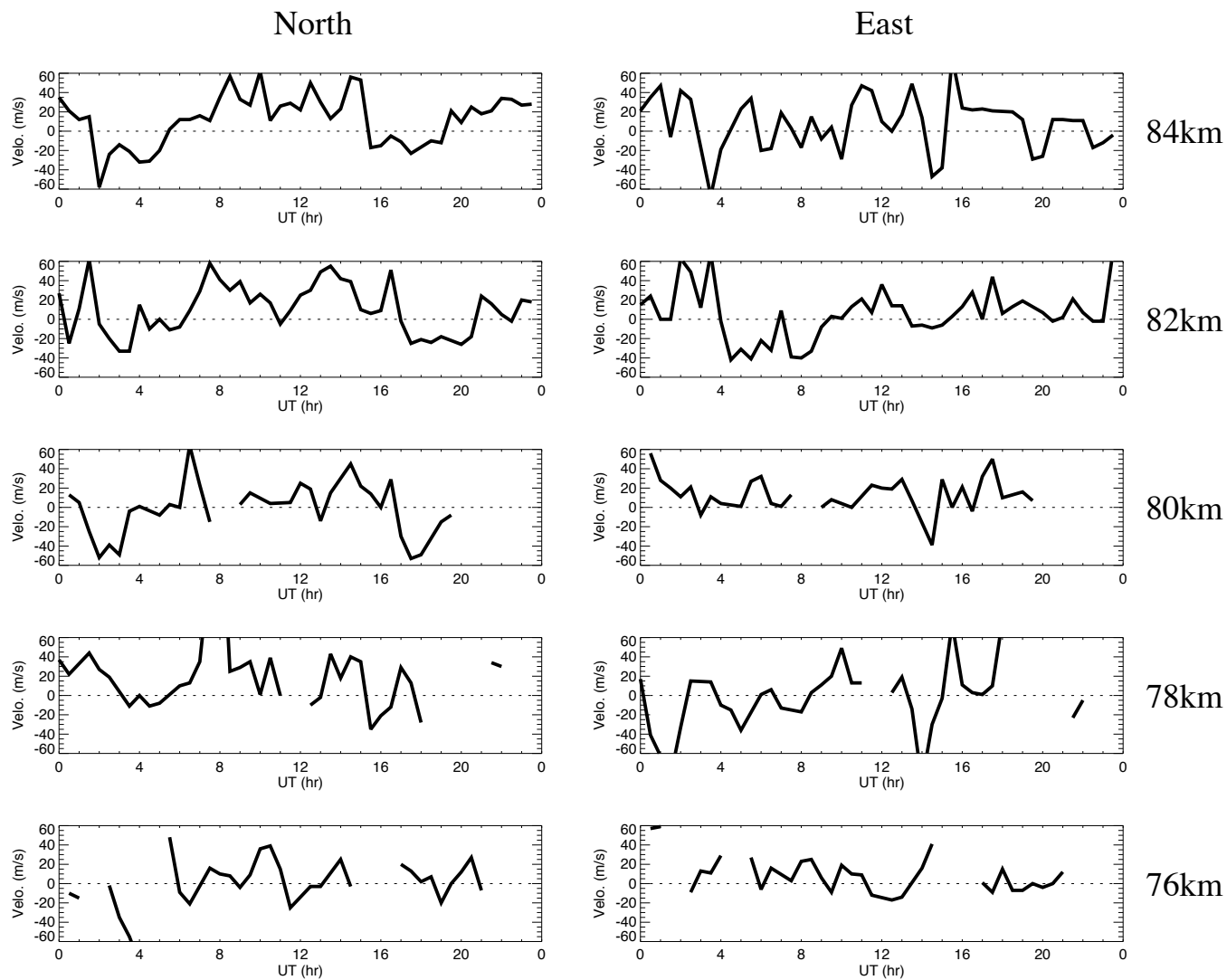


88km



86km

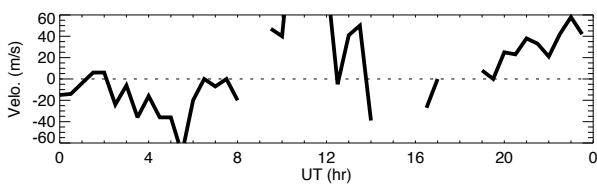
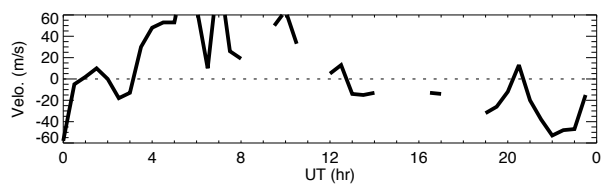
Wind data obtained by meteor radar at Bjoernar on September 25, 2012



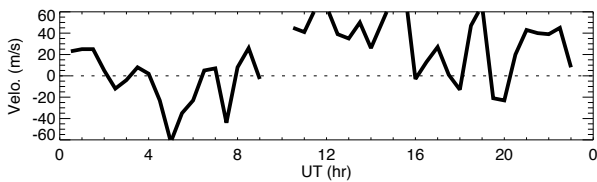
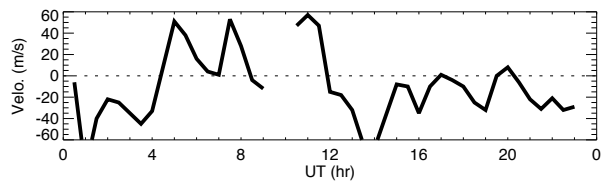
Wind data obtained by meteor radar at Bjoernar on September 26, 2012

North

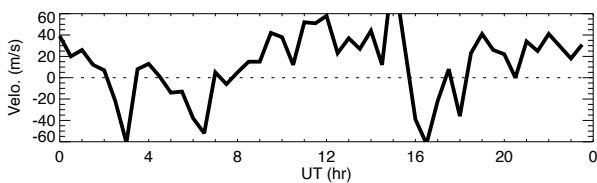
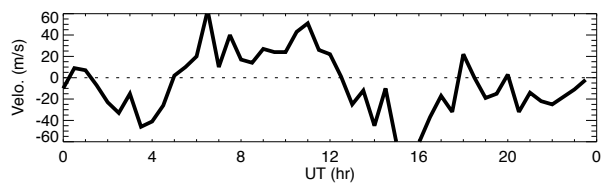
East



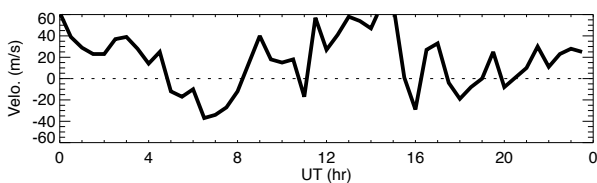
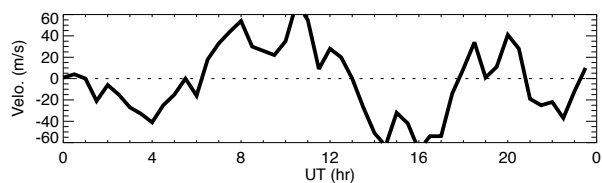
100km



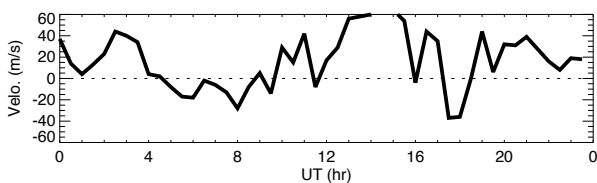
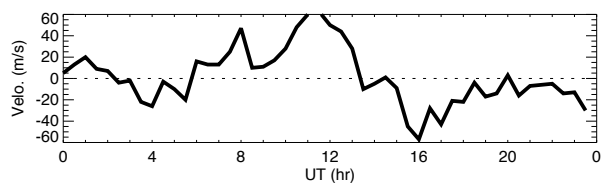
98km



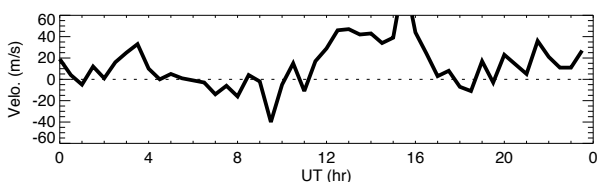
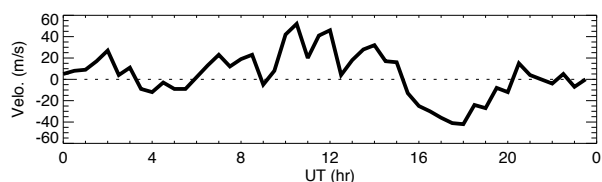
96km



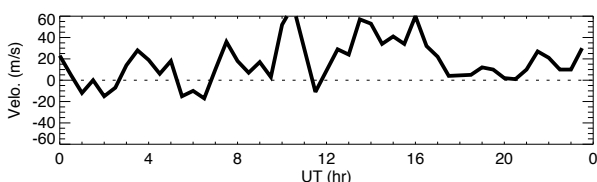
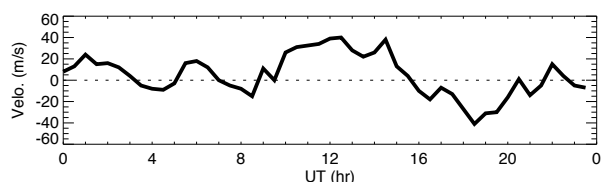
94km



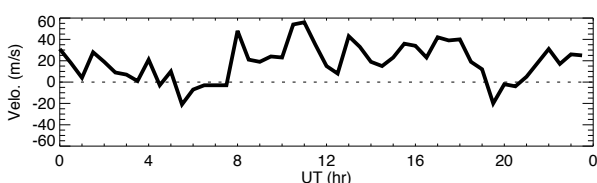
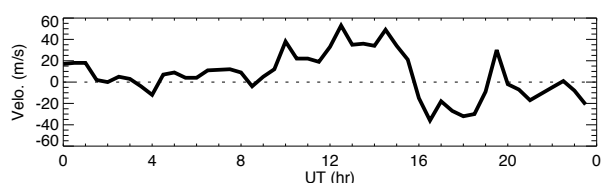
92km



90km

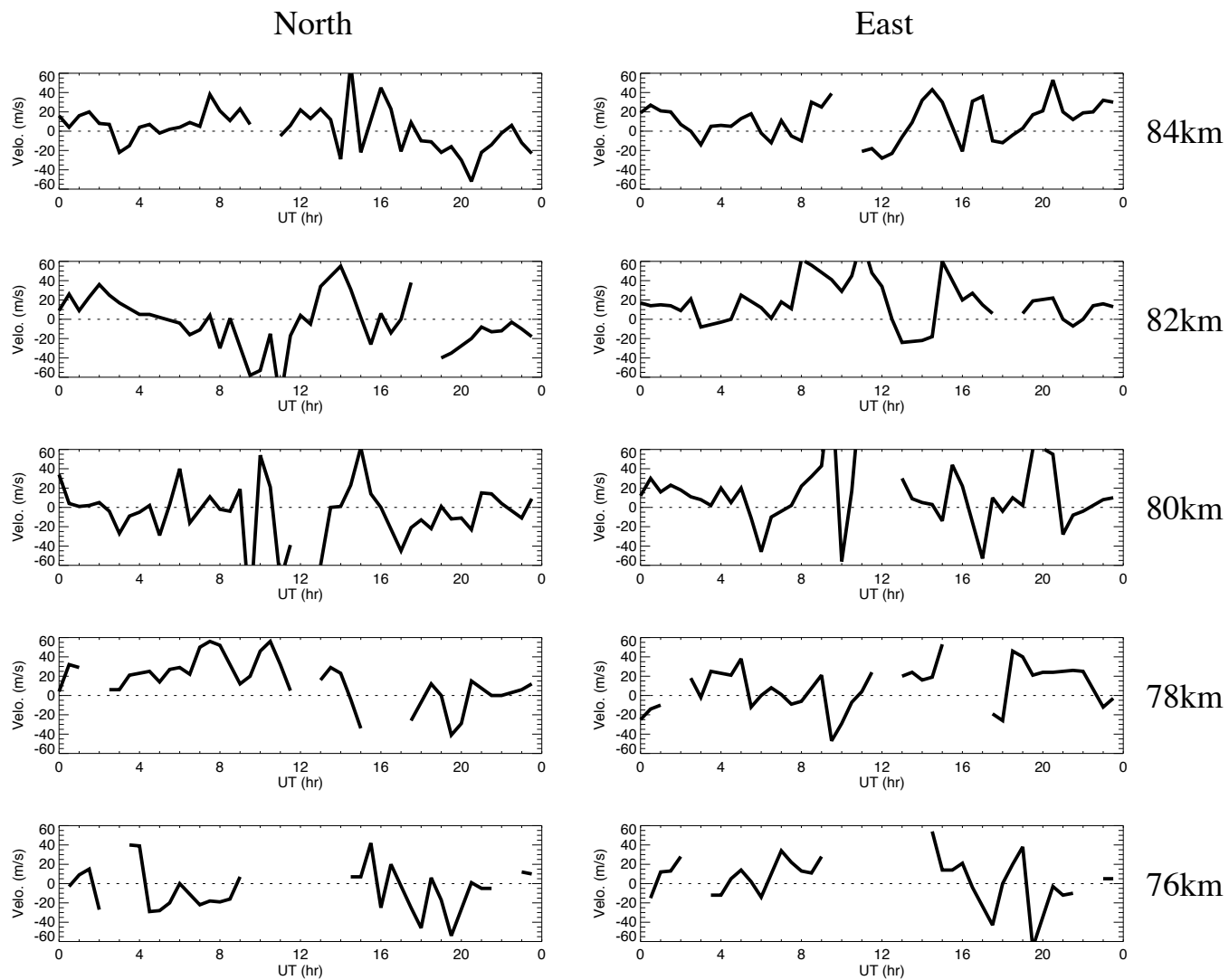


88km

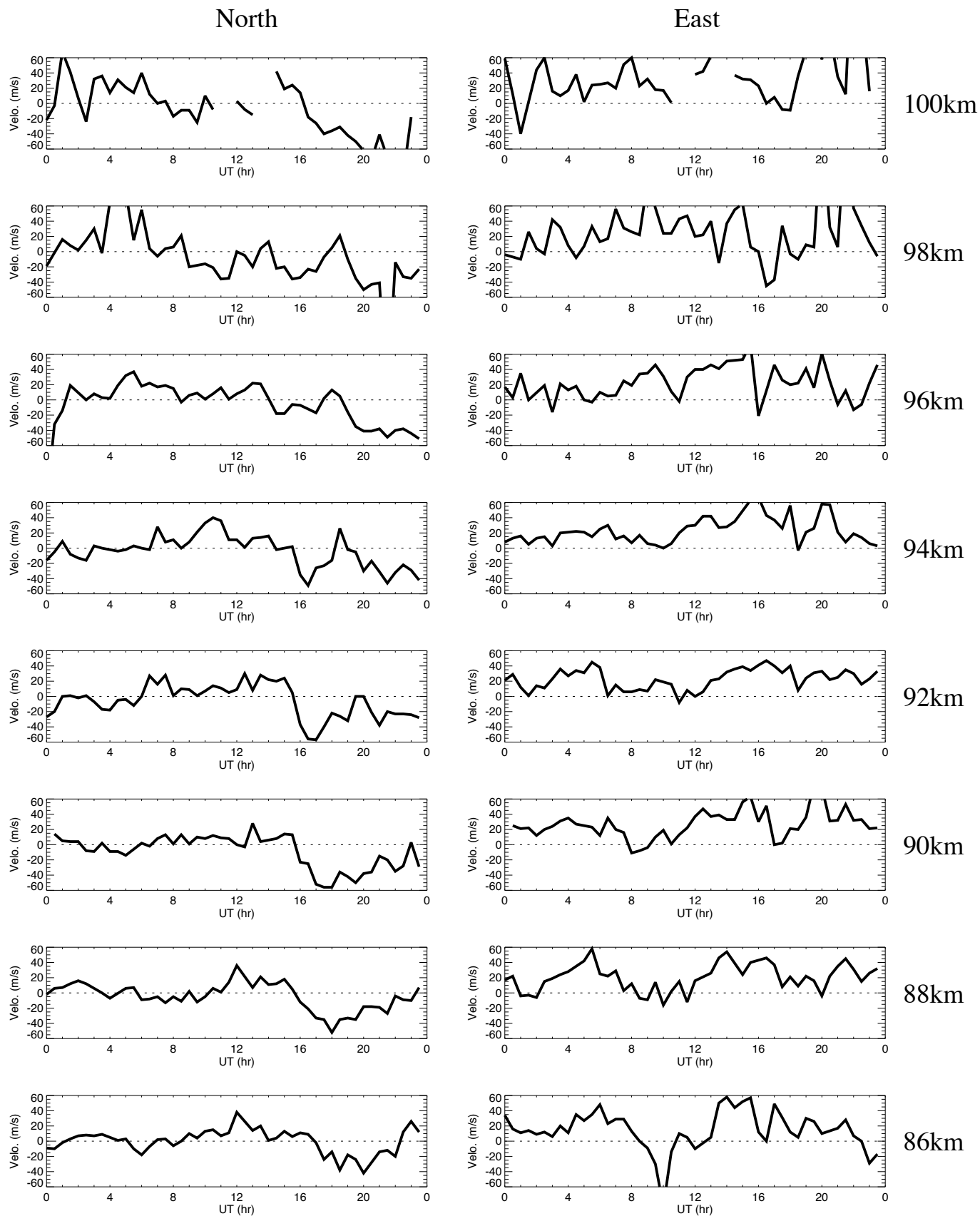


86km

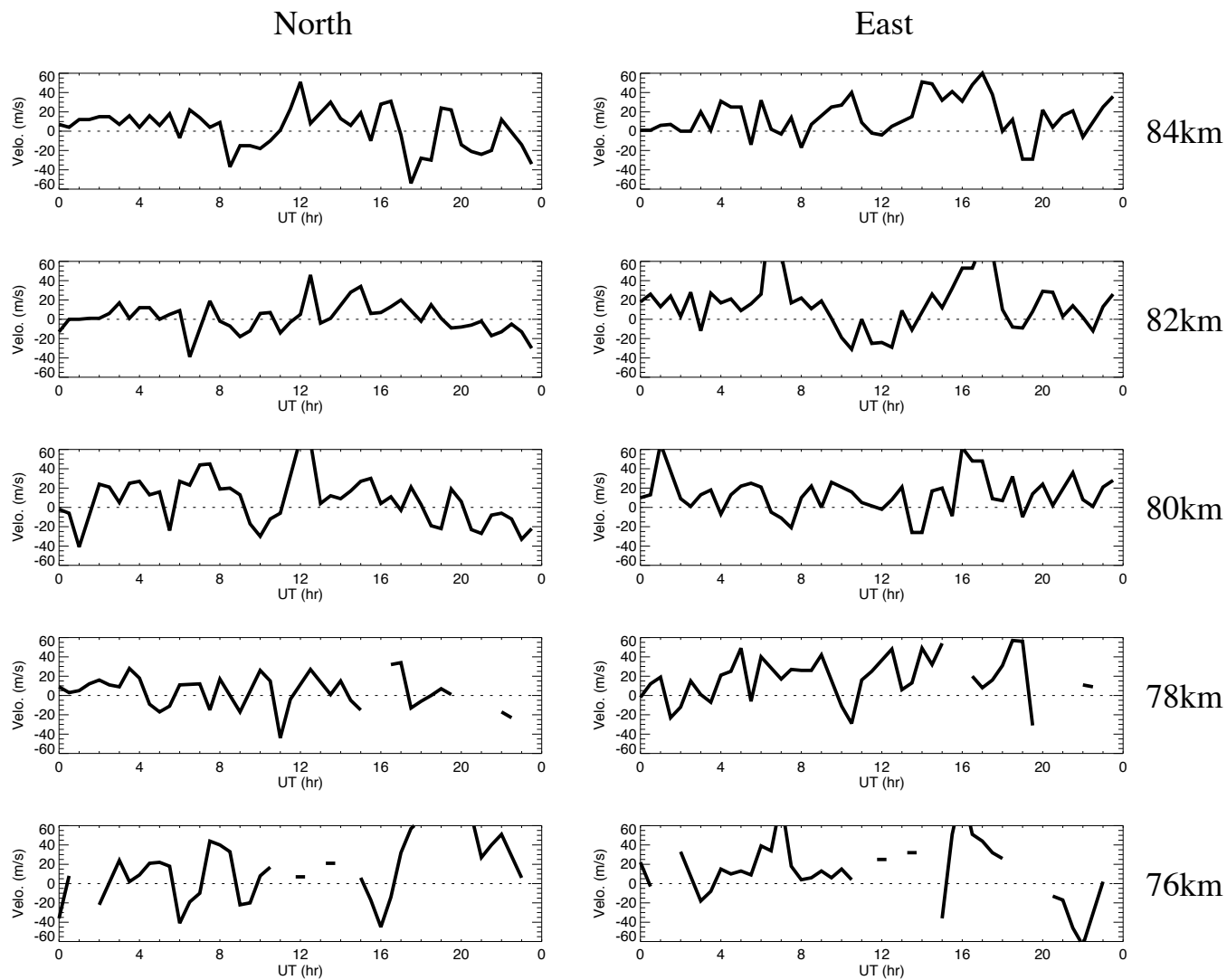
Wind data obtained by meteor radar at Bjoernar on September 26, 2012



Wind data obtained by meteor radar at Bjoernar on September 27, 2012



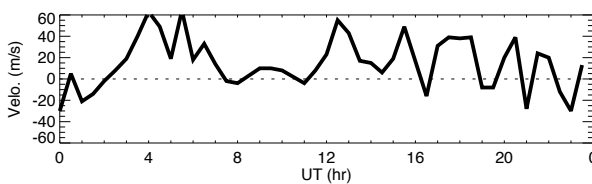
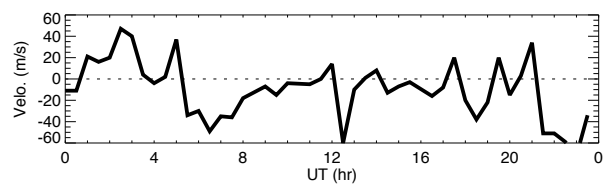
Wind data obtained by meteor radar at Bjoernar on September 27, 2012



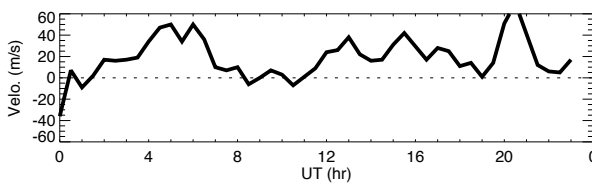
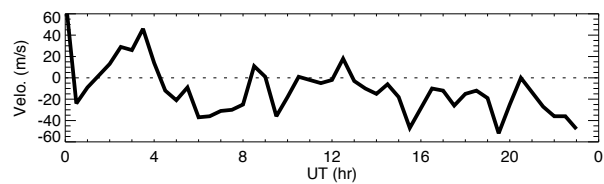
Wind data obtained by meteor radar at Bjoernar on September 28, 2012

North

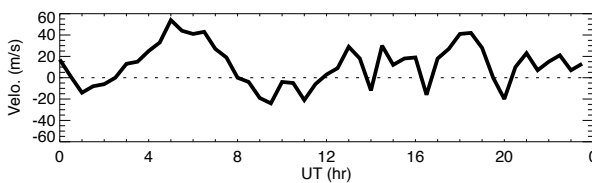
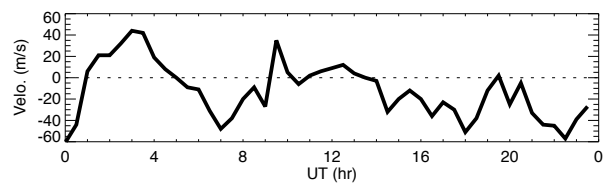
East



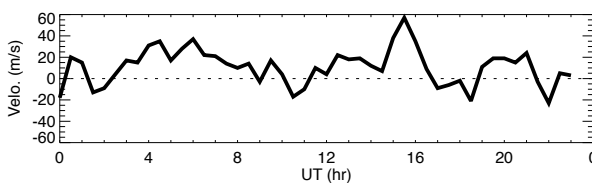
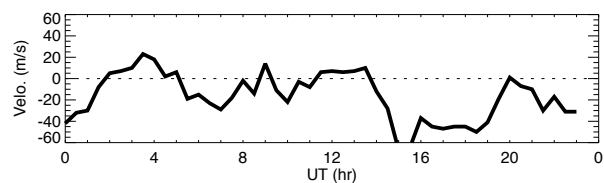
100km



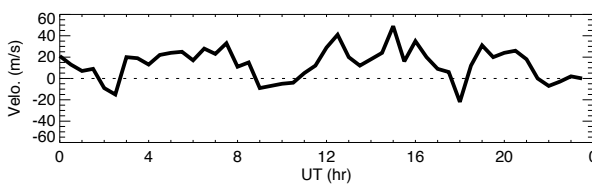
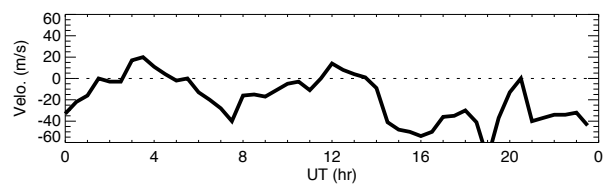
98km



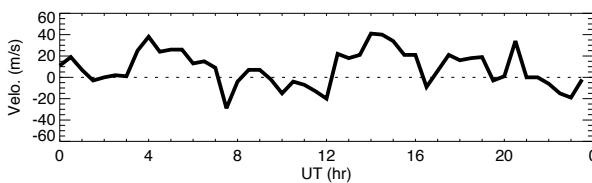
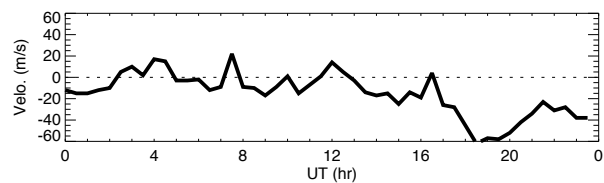
96km



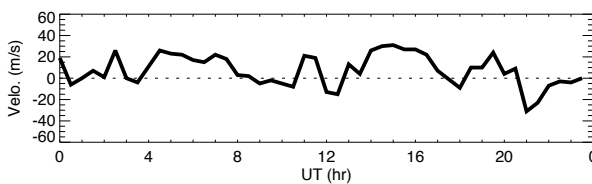
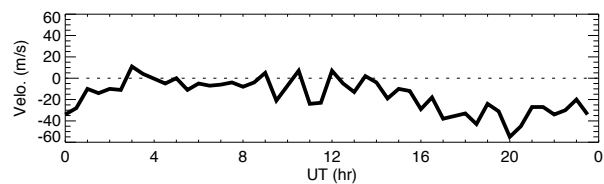
94km



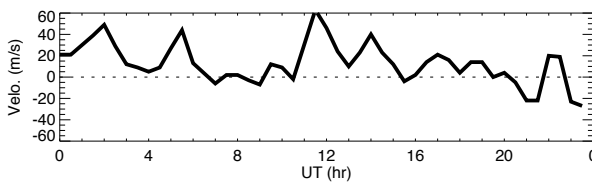
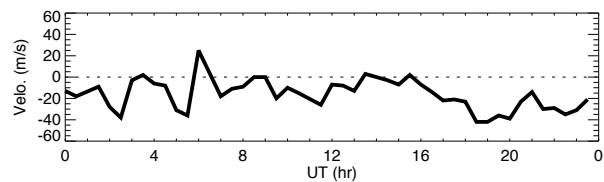
92km



90km



88km

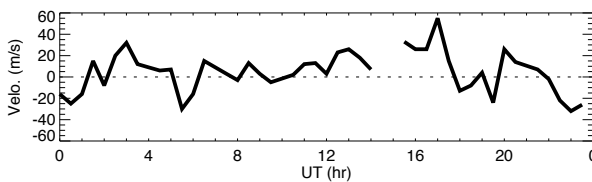
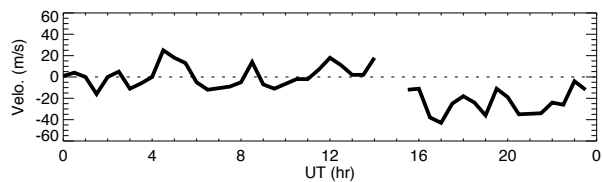


86km

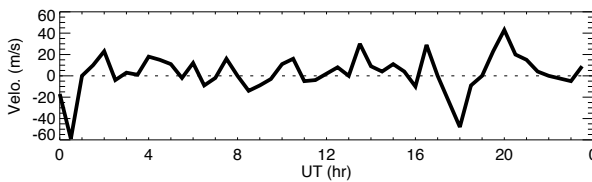
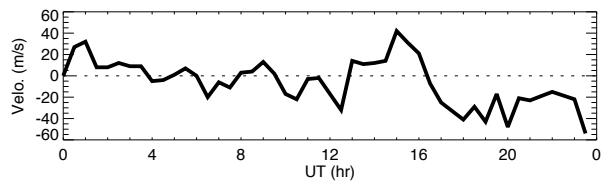
Wind data obtained by meteor radar at Bjoernar on September 28, 2012

North

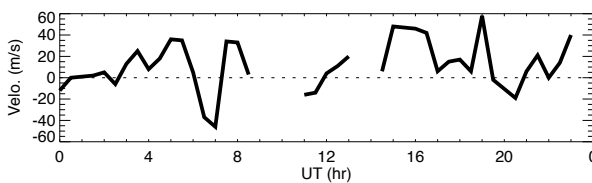
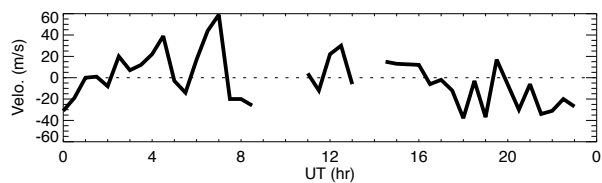
East



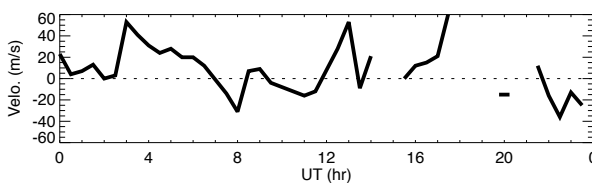
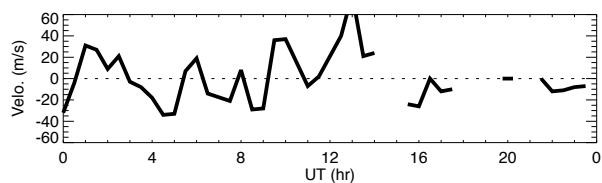
84km



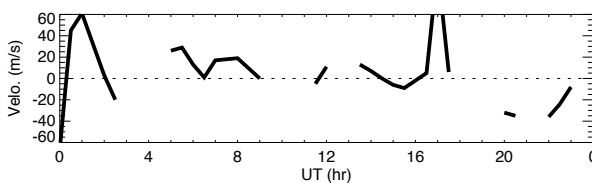
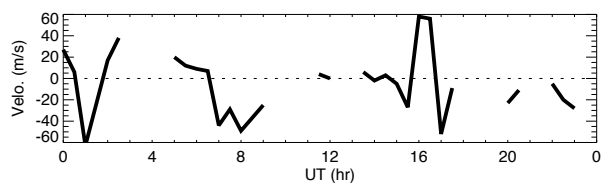
82km



80km



78km

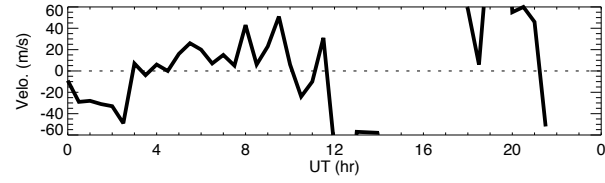
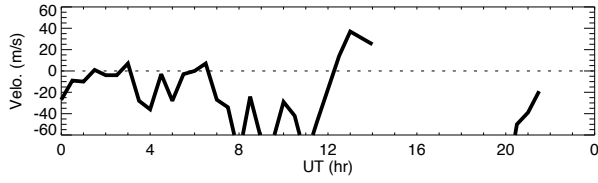


76km

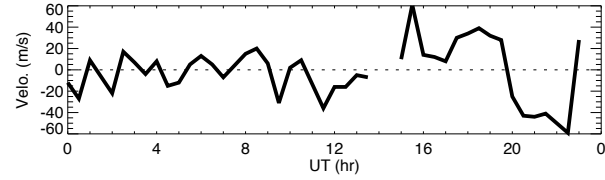
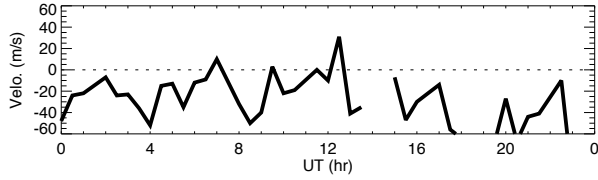
Wind data obtained by meteor radar at Bjoernar on September 29, 2012

North

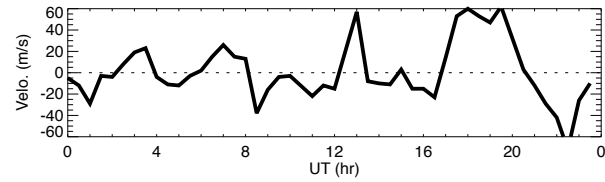
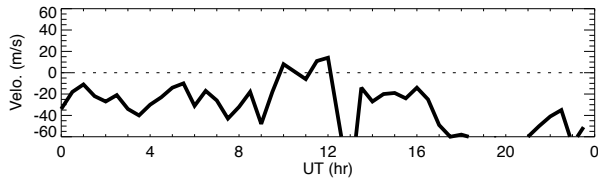
East



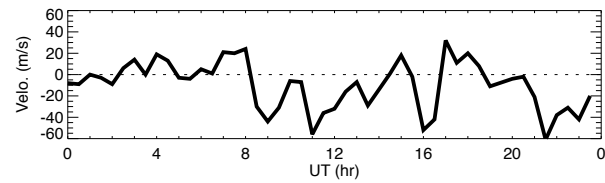
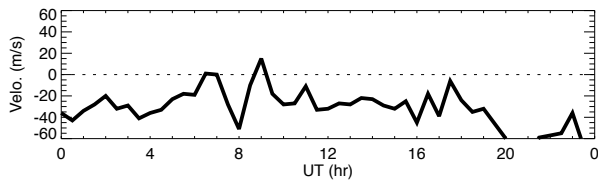
100km



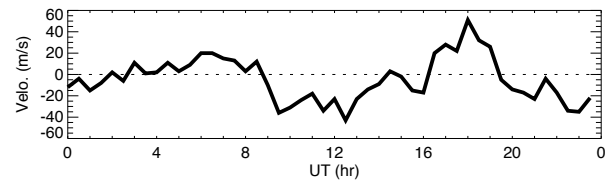
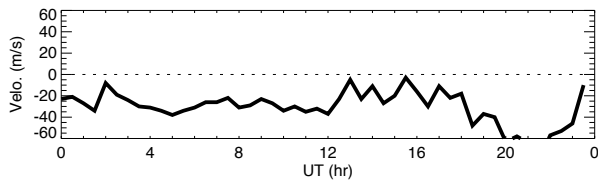
98km



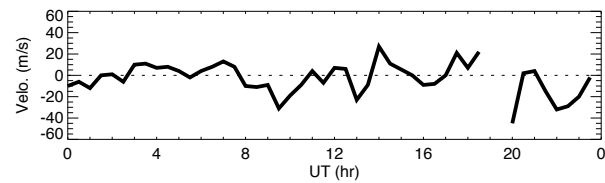
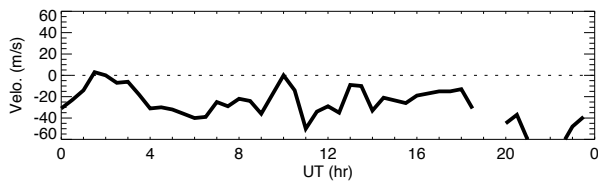
96km



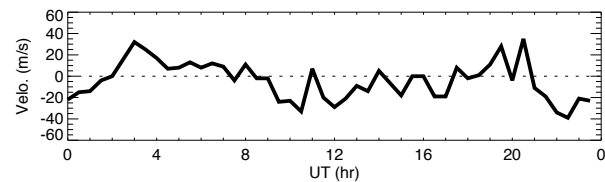
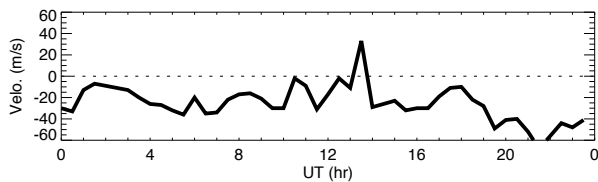
94km



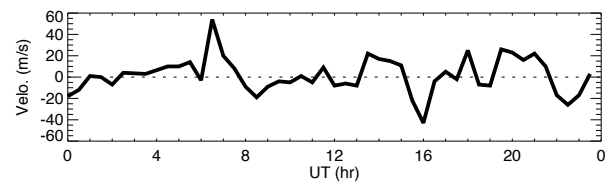
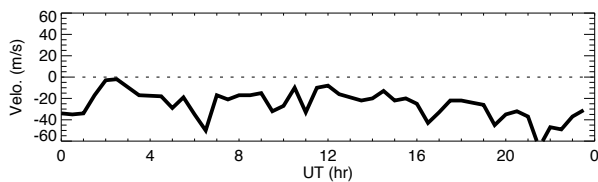
92km



90km



88km

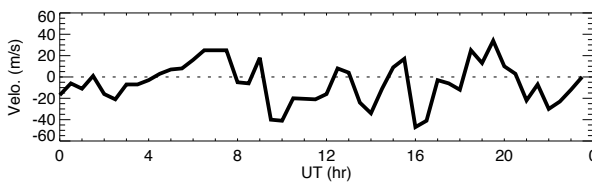
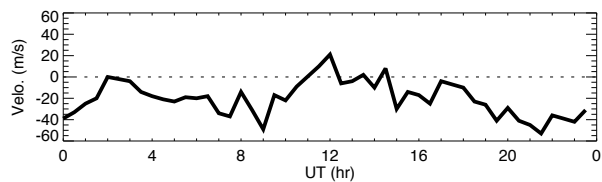


86km

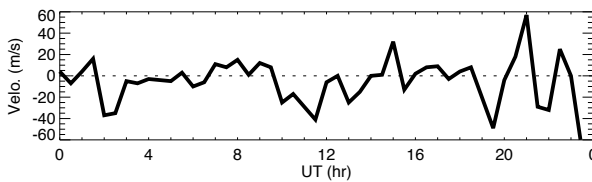
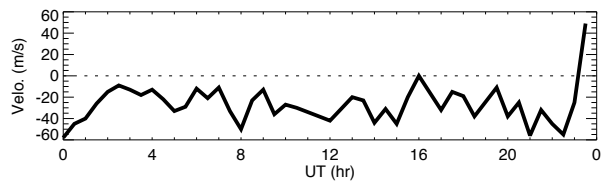
Wind data obtained by meteor radar at Bjoernar on September 29, 2012

North

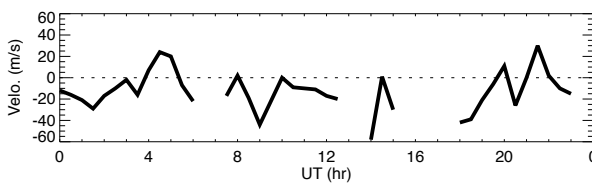
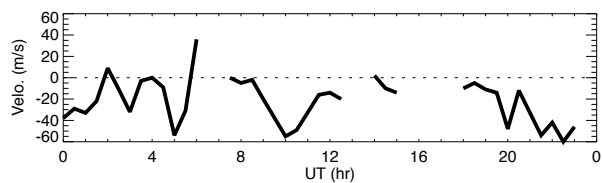
East



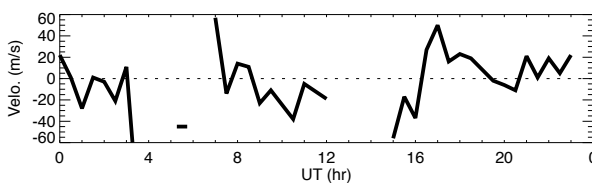
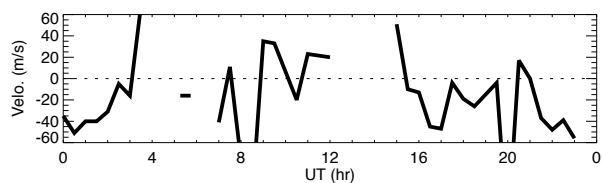
84km



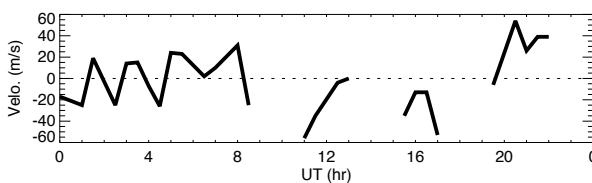
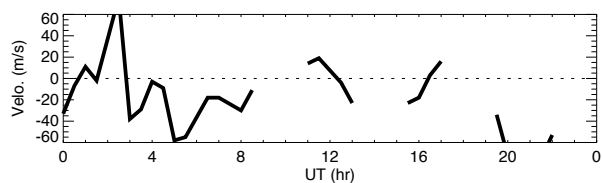
82km



80km



78km

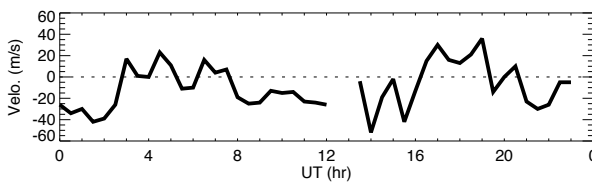
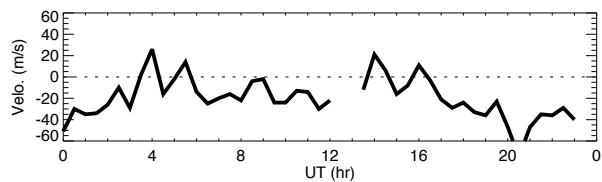


76km

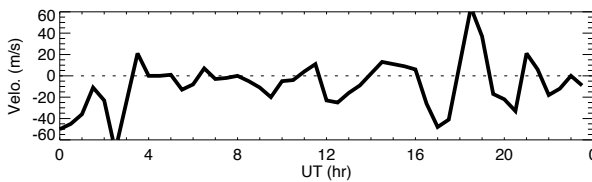
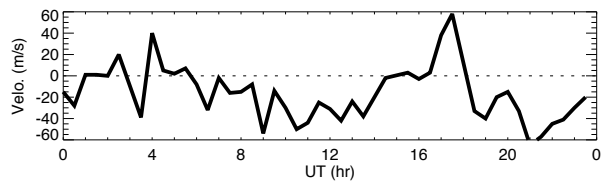
Wind data obtained by meteor radar at Bjoernar on September 30, 2012

North

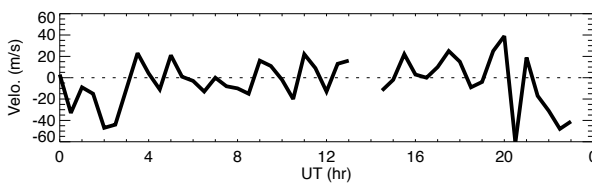
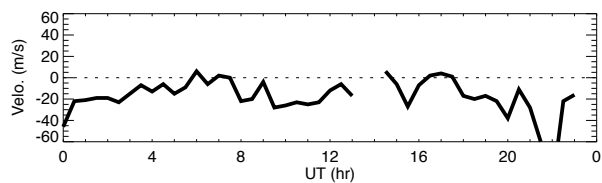
East



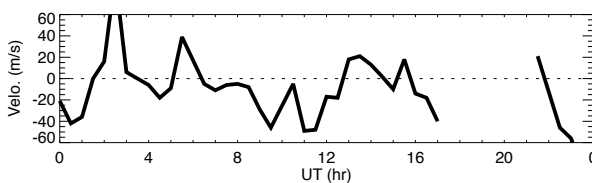
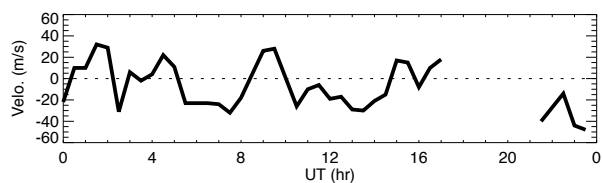
84km



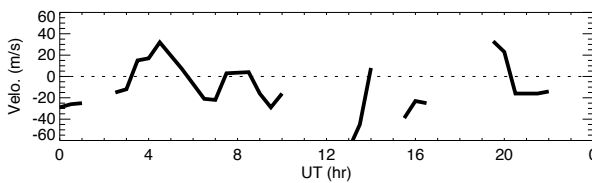
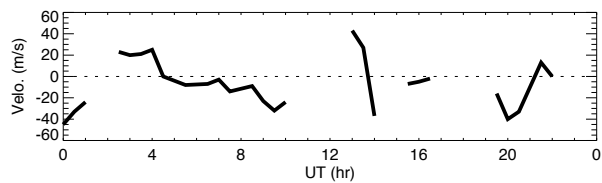
82km



80km



78km



76km