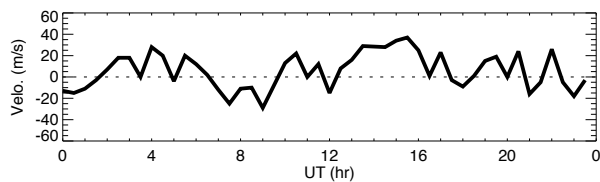
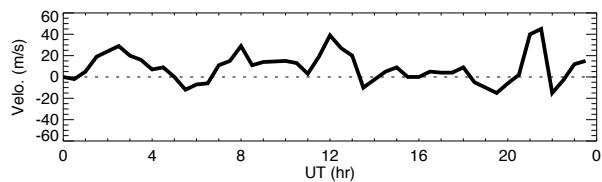




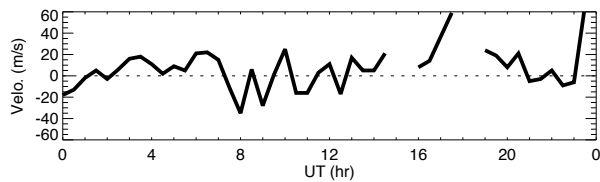
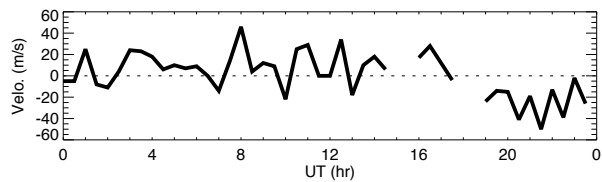
# Wind data obtained by meteor radar at Bjoernar on April 1, 2013

## North

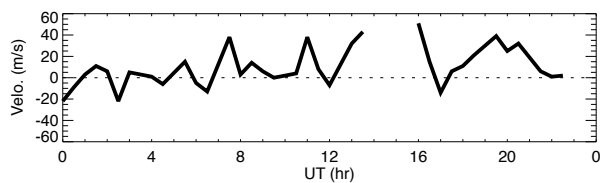
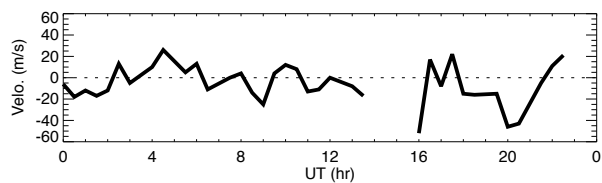
## East



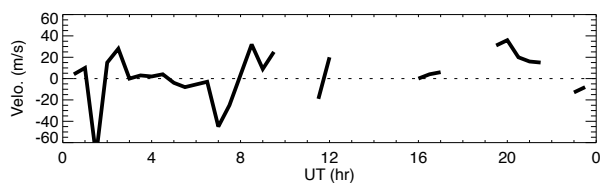
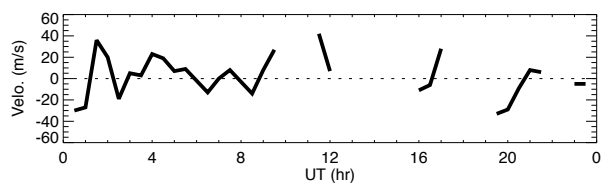
84km



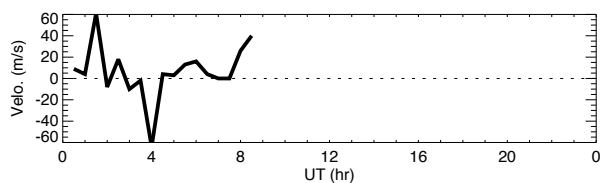
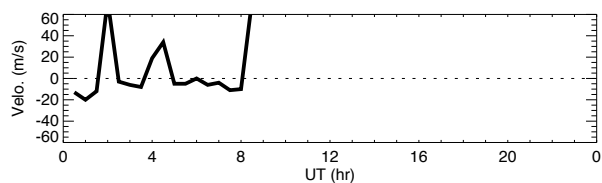
82km



80km



78km

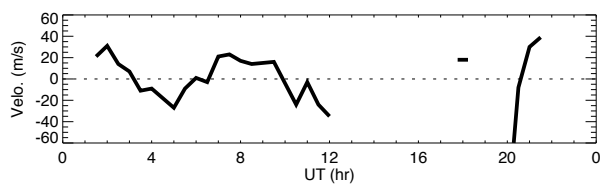
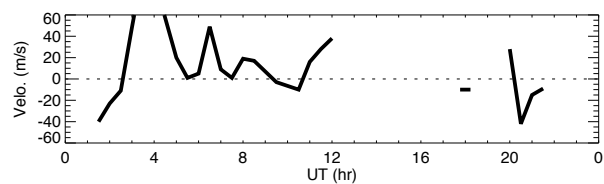


76km

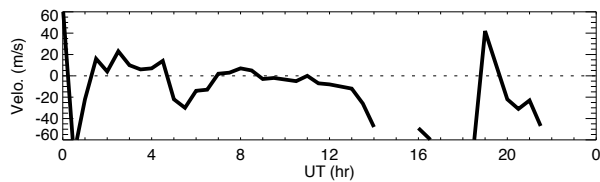
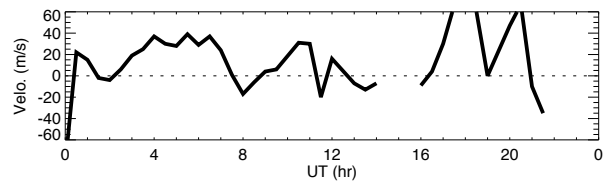
# Wind data obtained by meteor radar at Bjoernar on April 2, 2013

## North

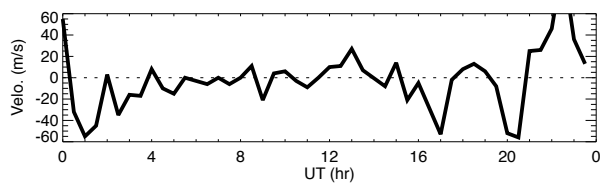
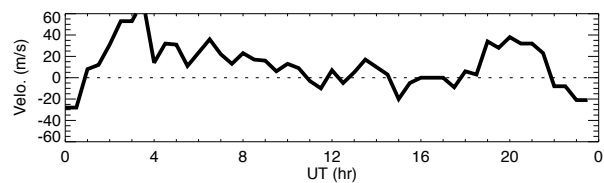
## East



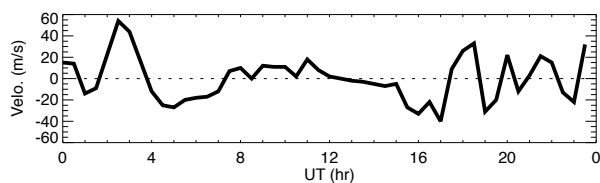
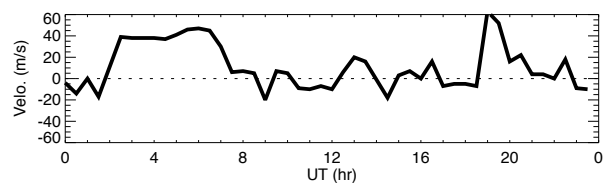
100km



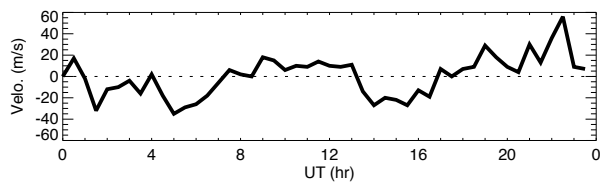
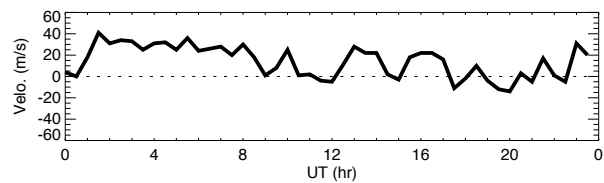
98km



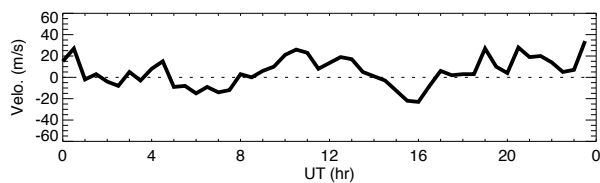
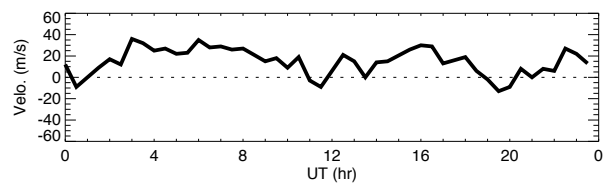
96km



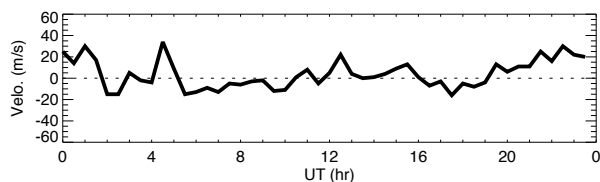
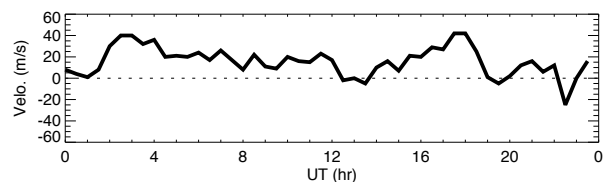
94km



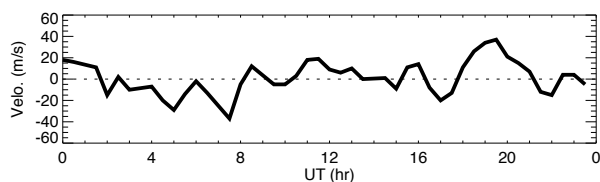
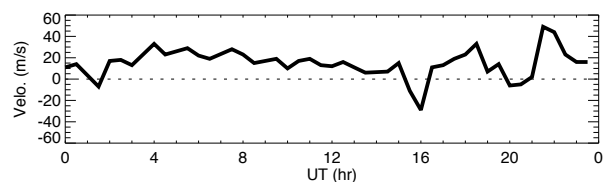
92km



90km

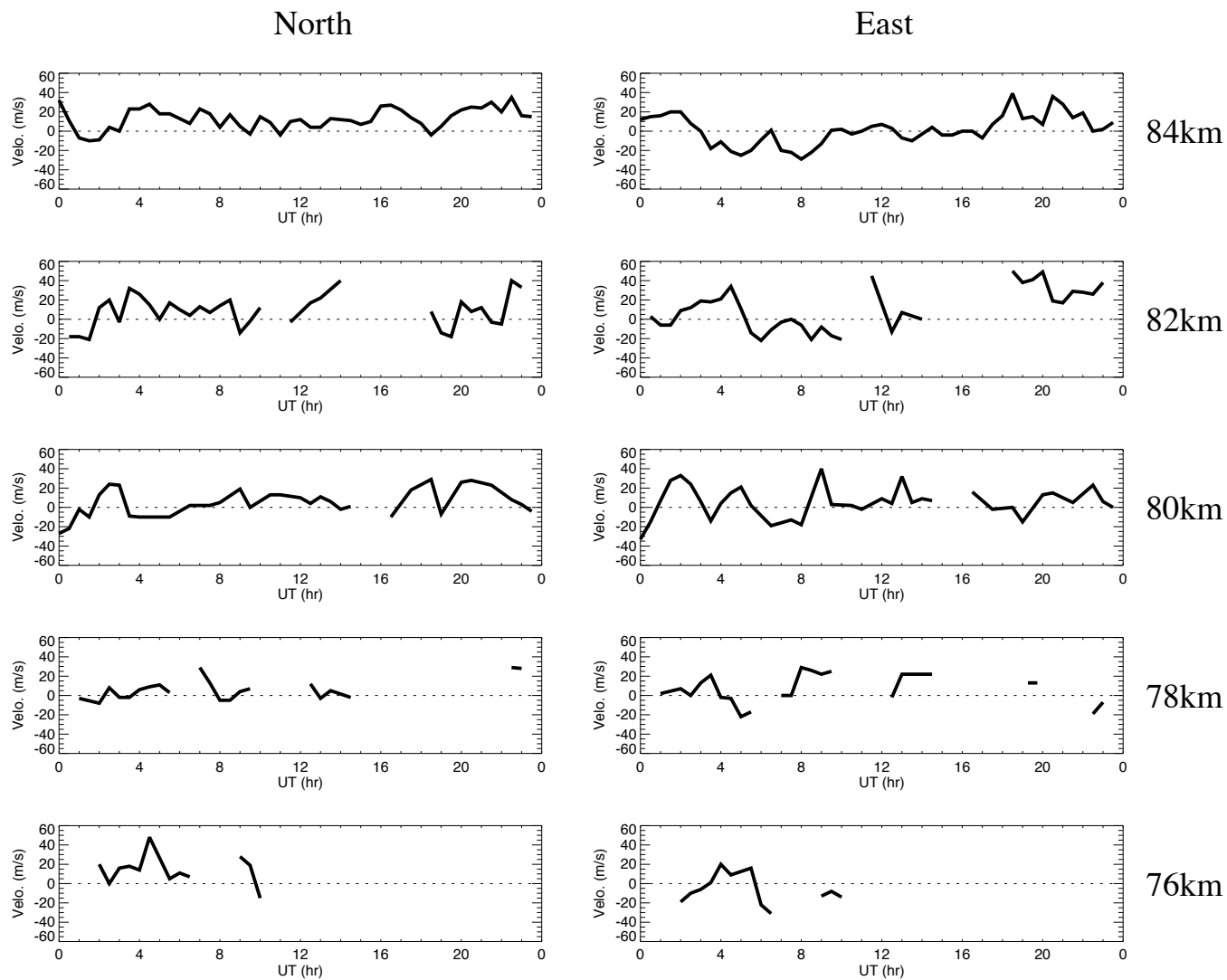


88km

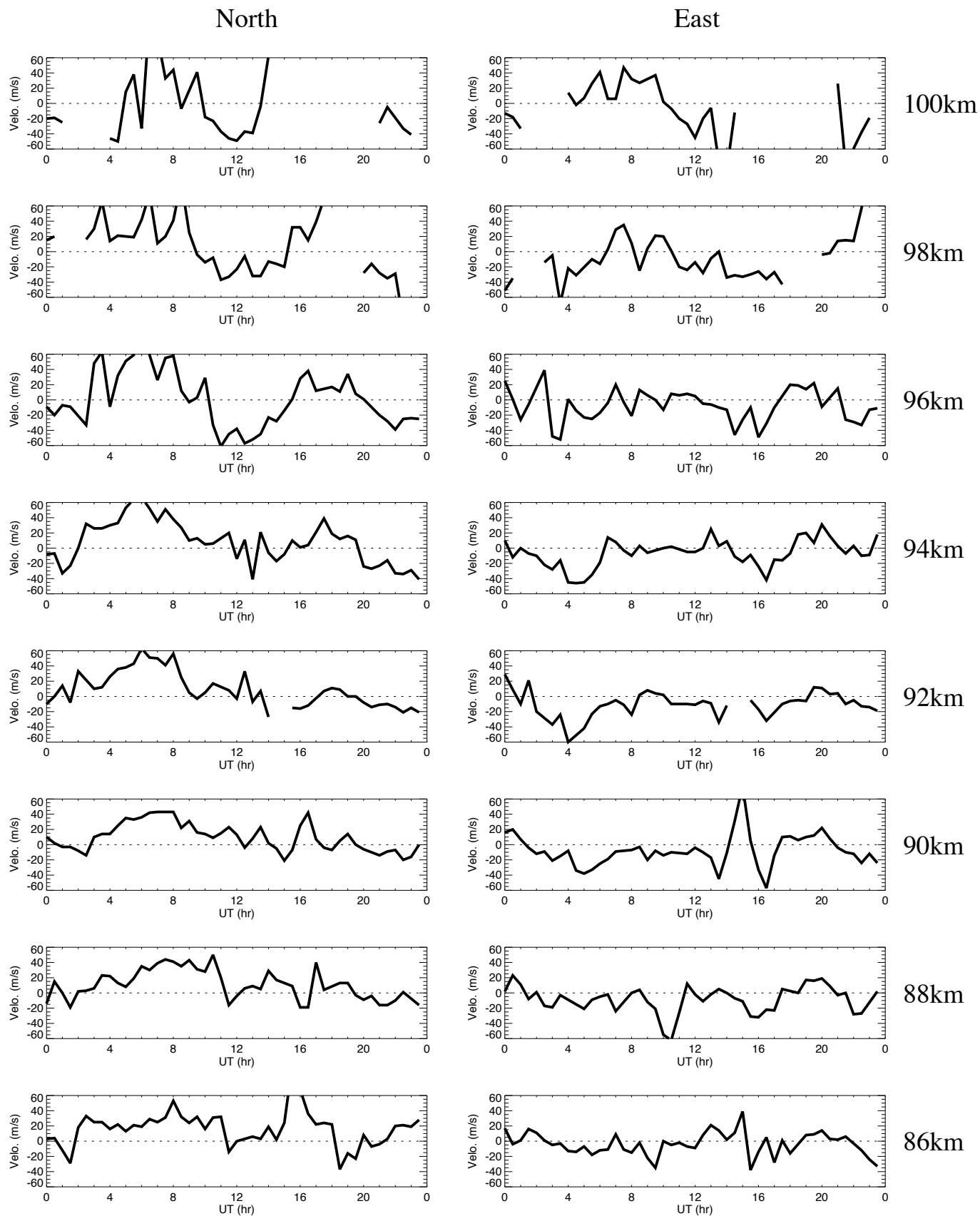


86km

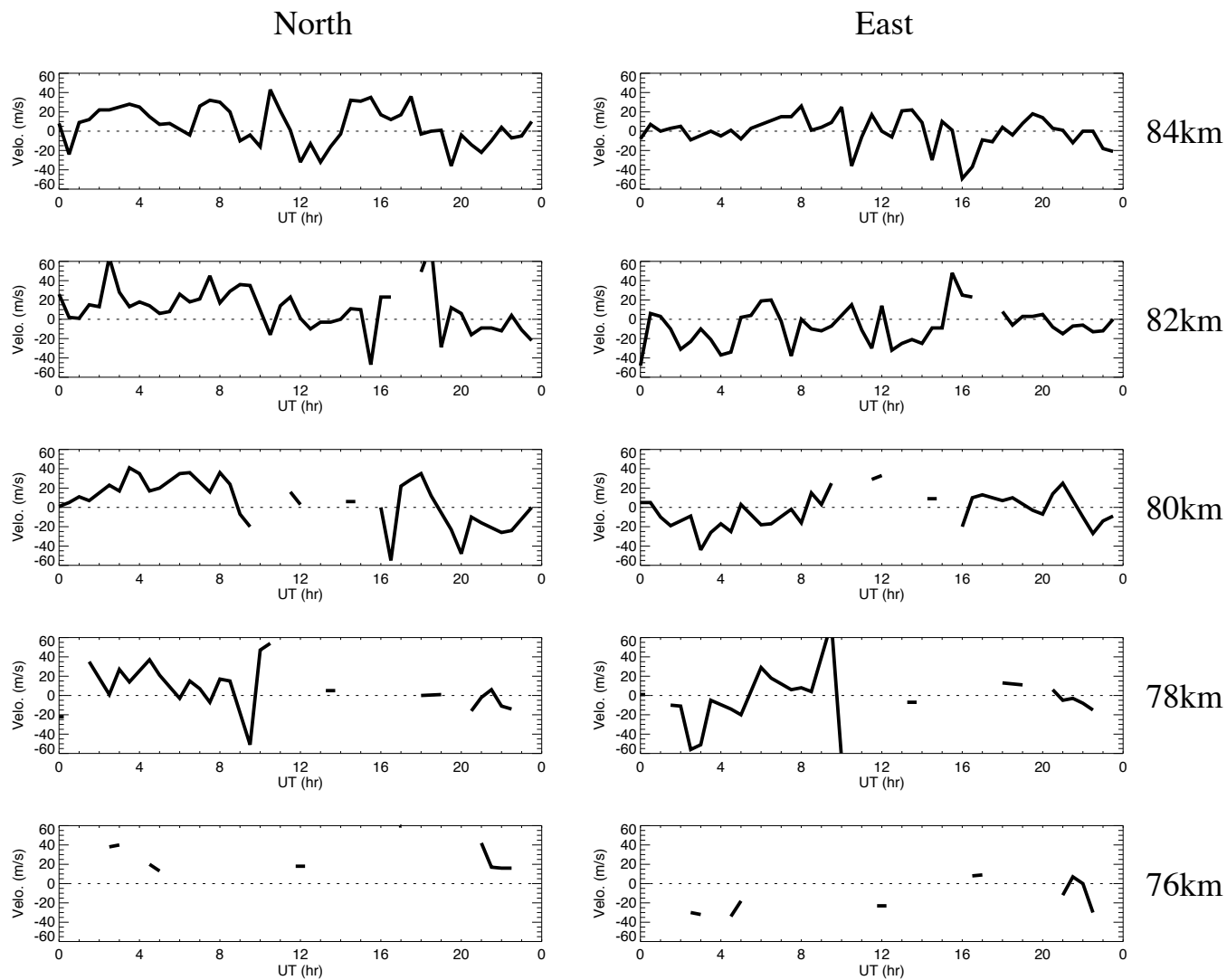
# Wind data obtained by meteor radar at Bjoernar on April 2, 2013



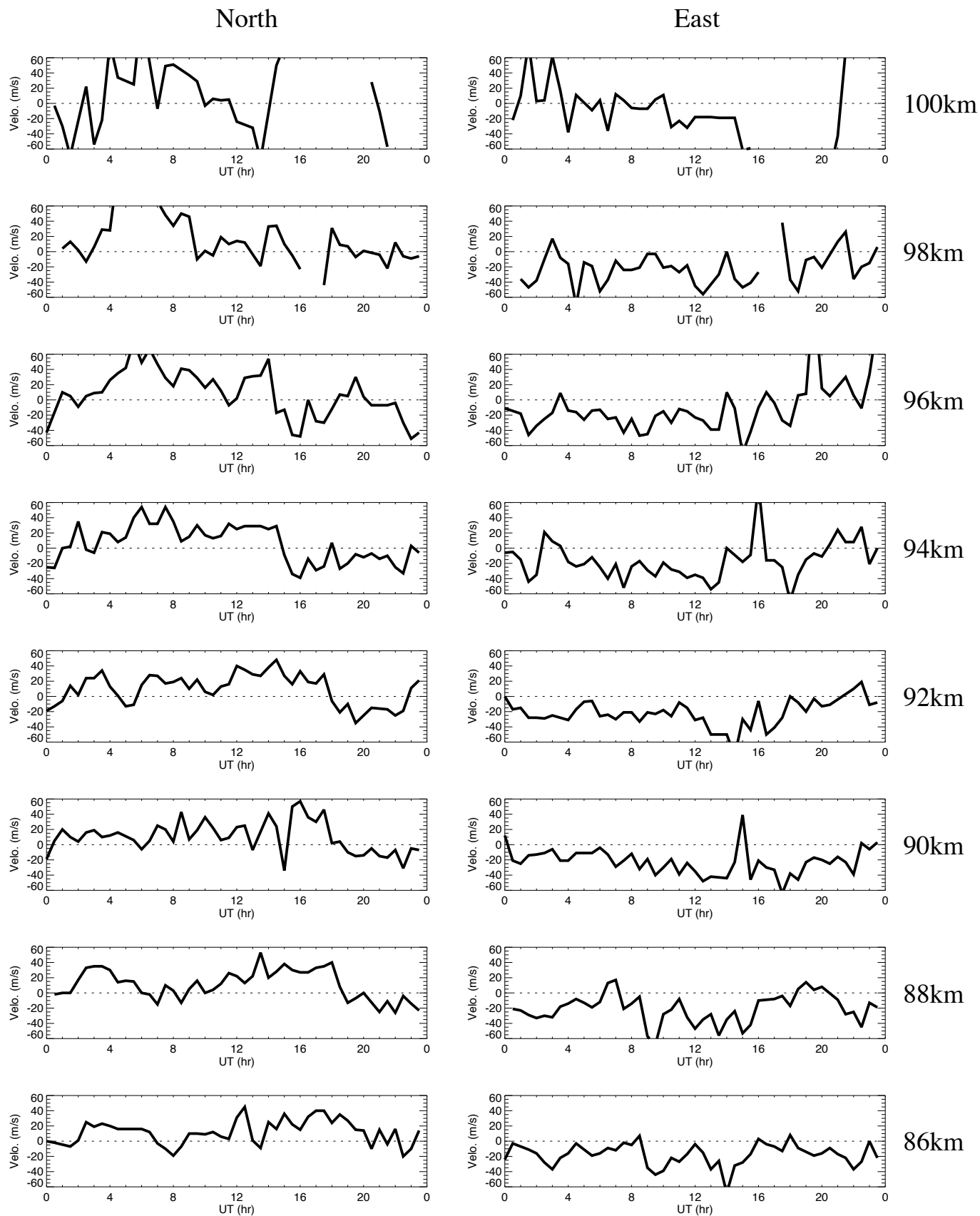
# Wind data obtained by meteor radar at Bjoernar on April 3, 2013



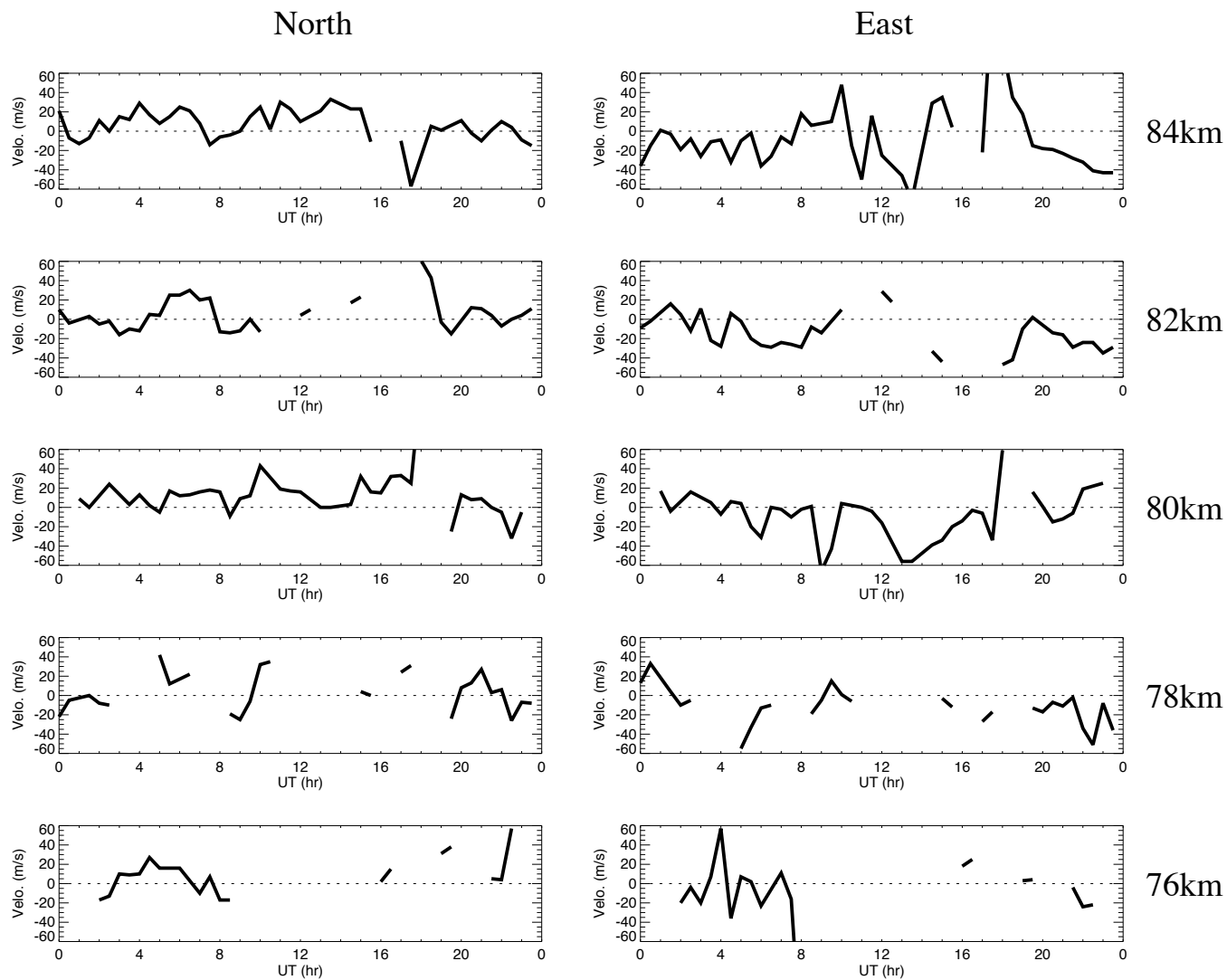
# Wind data obtained by meteor radar at Bjoernar on April 3, 2013



# Wind data obtained by meteor radar at Bjoernar on April 4, 2013



# Wind data obtained by meteor radar at Bjoernar on April 4, 2013

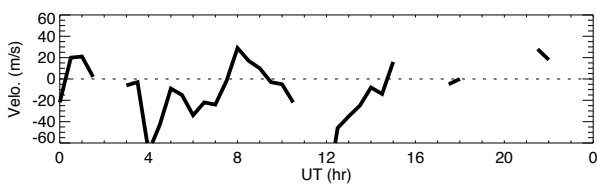
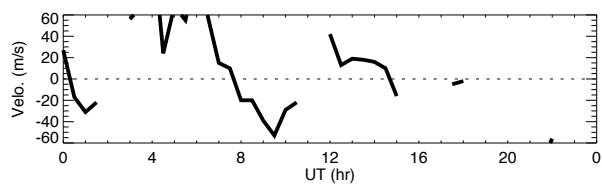




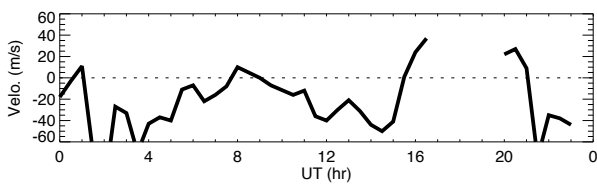
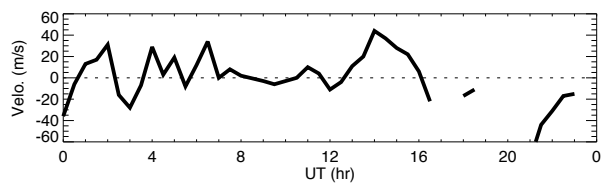
# Wind data obtained by meteor radar at Bjoernar on April 5, 2013

## North

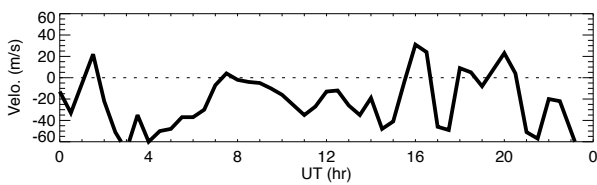
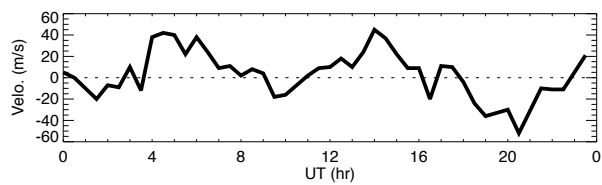
## East



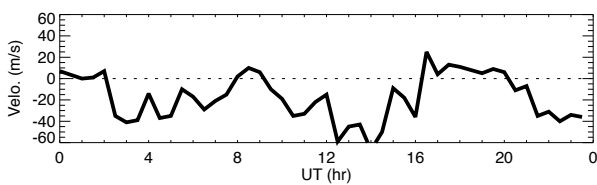
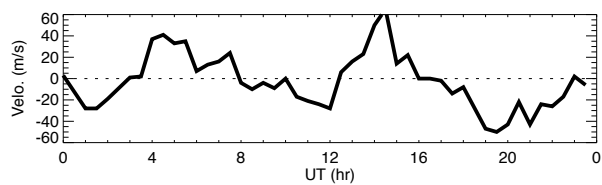
100km



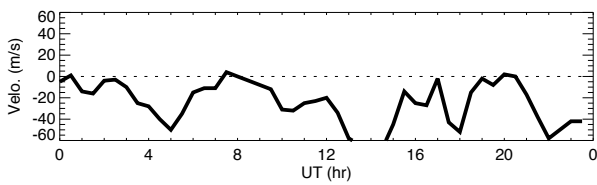
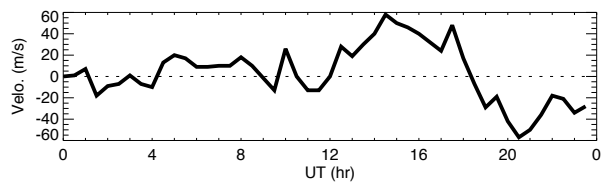
98km



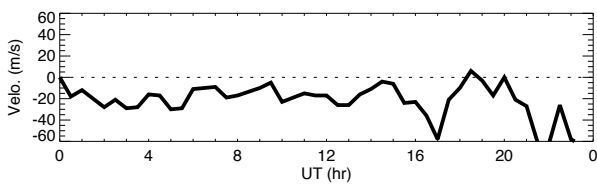
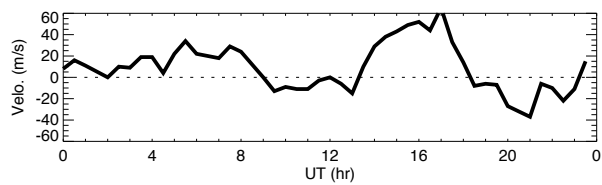
96km



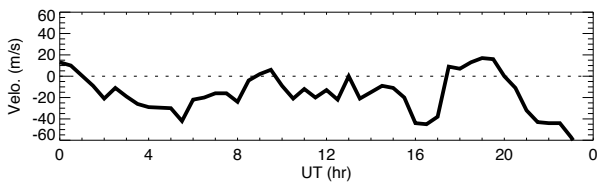
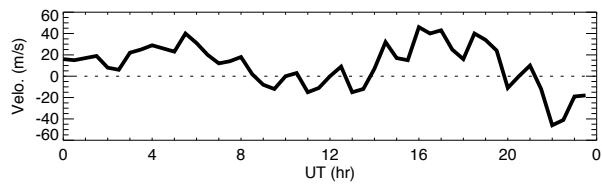
94km



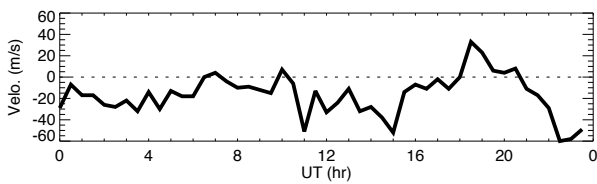
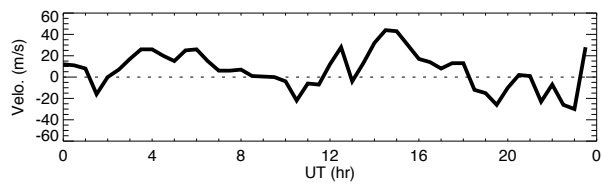
92km



90km



88km

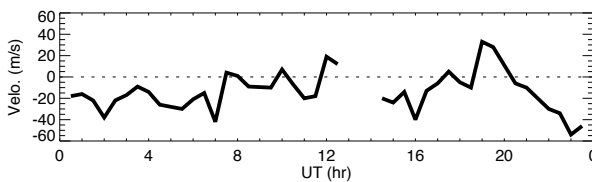
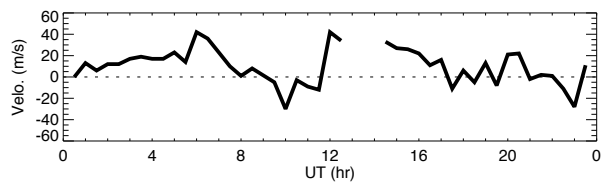


86km

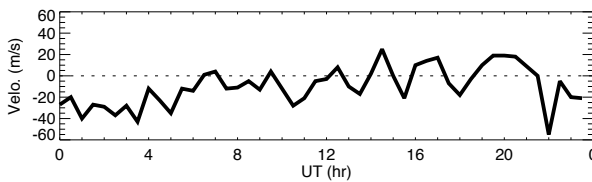
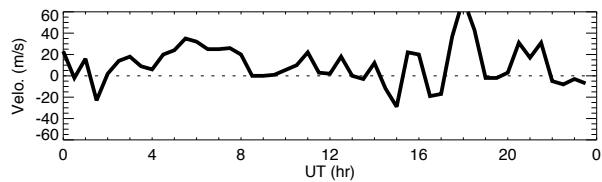
# Wind data obtained by meteor radar at Bjoernar on April 5, 2013

## North

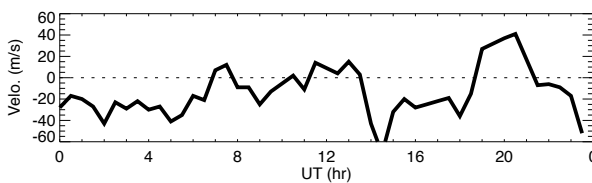
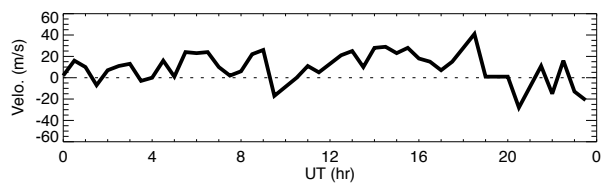
## East



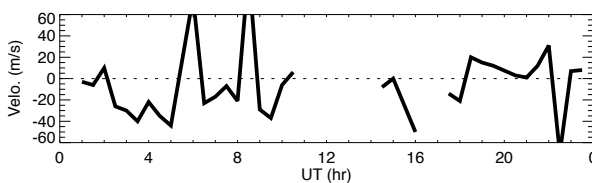
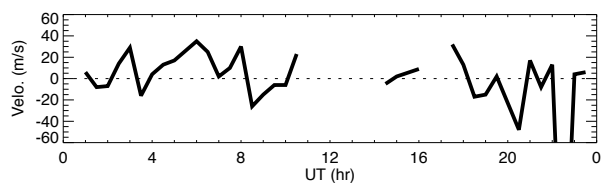
84km



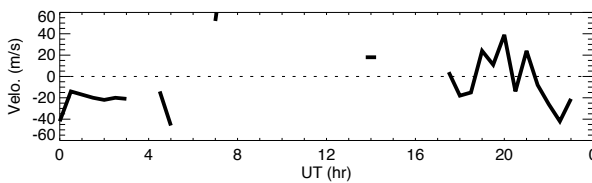
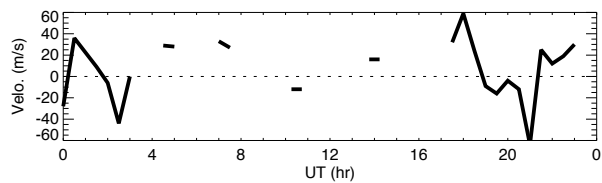
82km



80km



78km



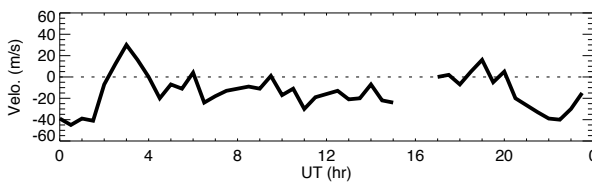
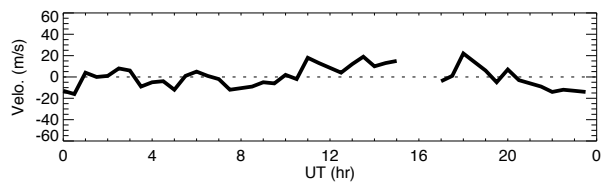
76km



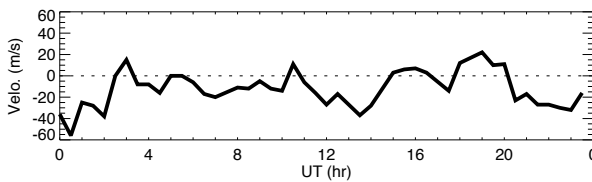
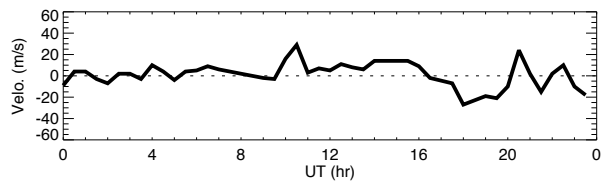
# Wind data obtained by meteor radar at Bjoernar on April 6, 2013

## North

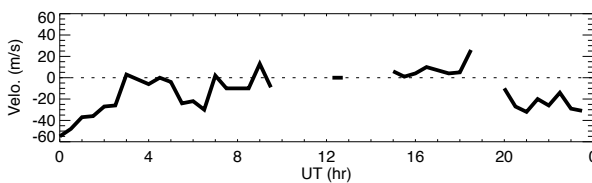
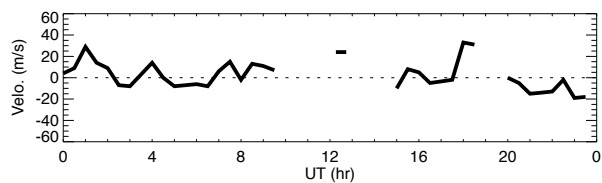
## East



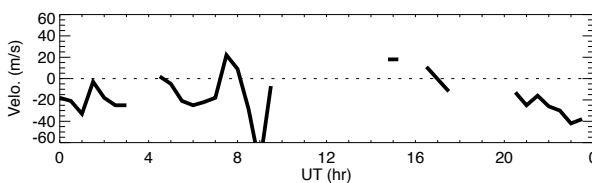
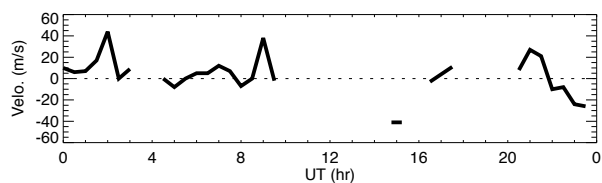
84km



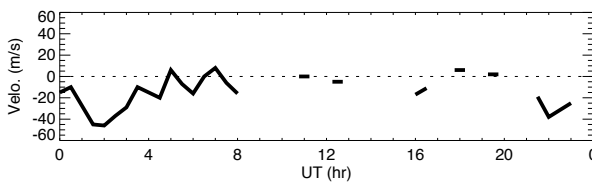
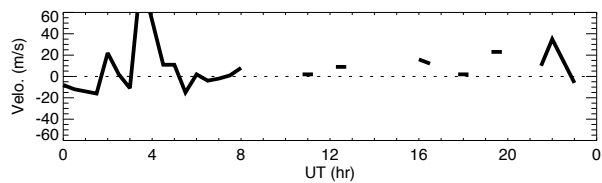
82km



80km

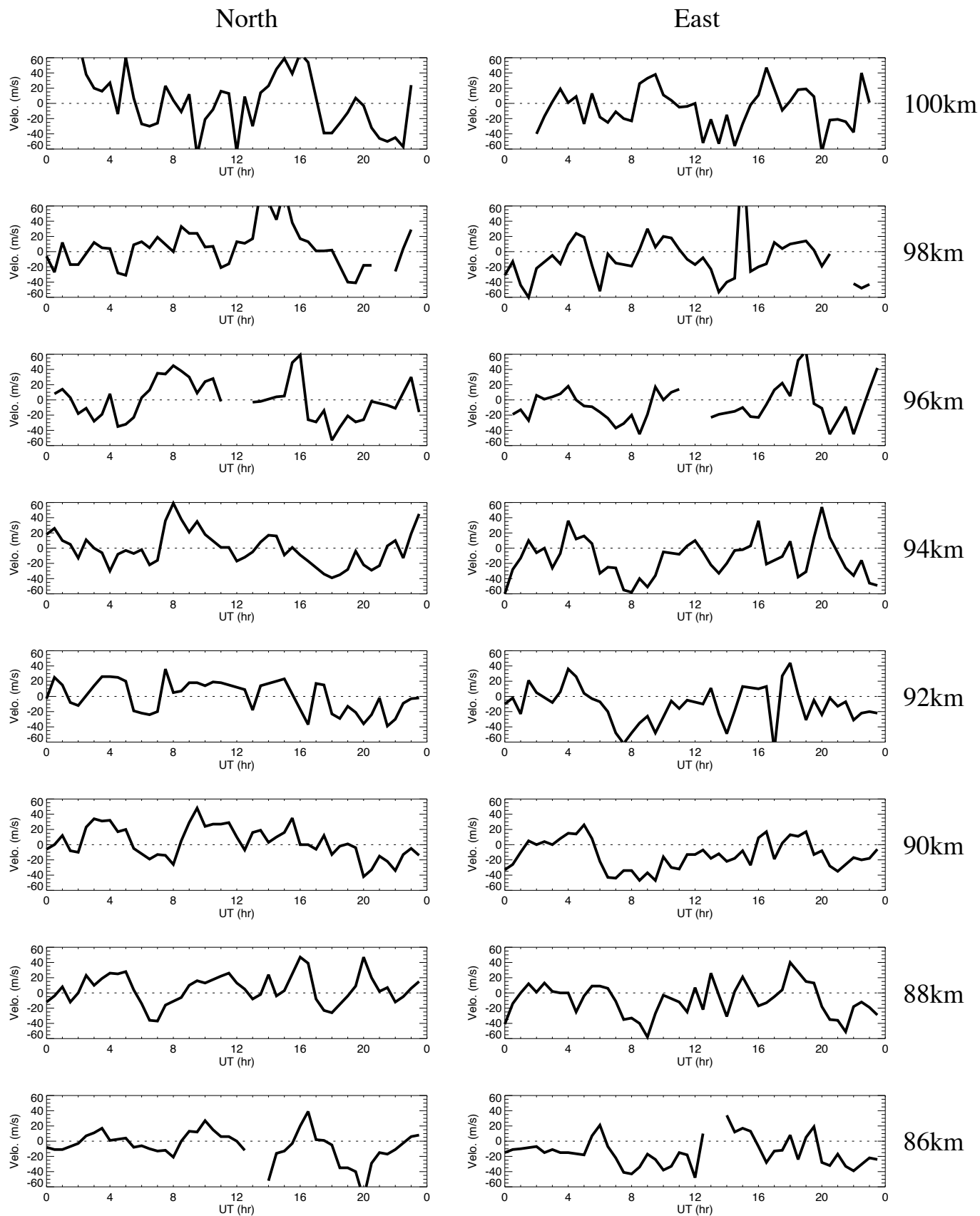


78km

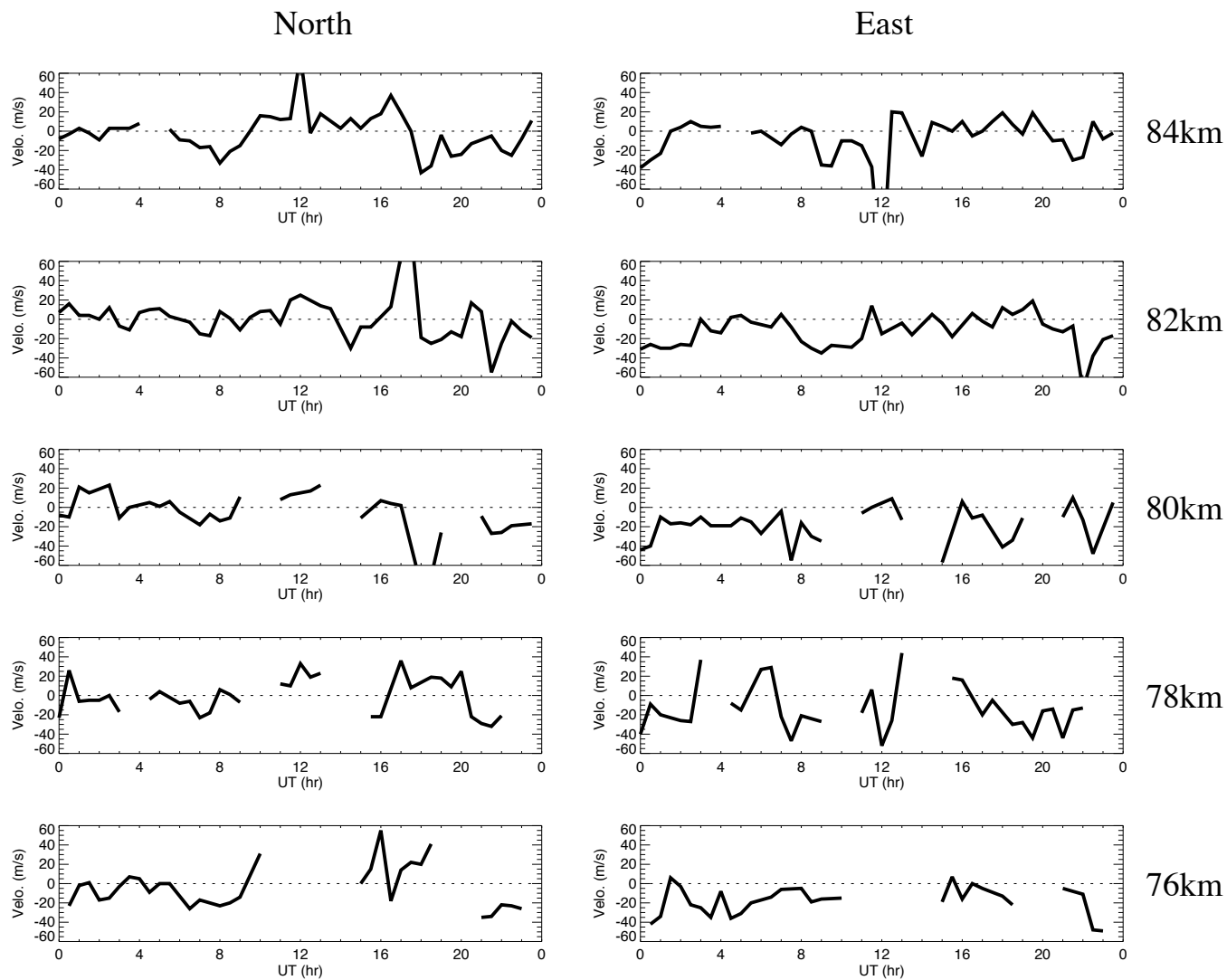


76km

# Wind data obtained by meteor radar at Bjoernar on April 7, 2013



# Wind data obtained by meteor radar at Bjoernar on April 7, 2013

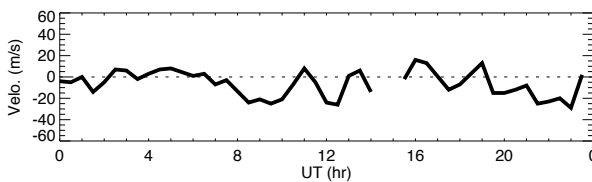
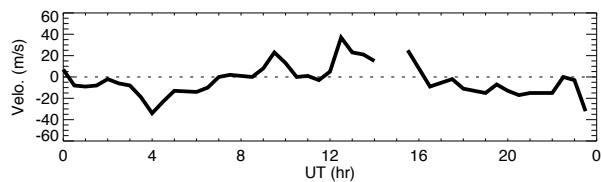




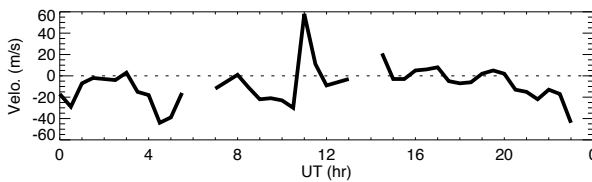
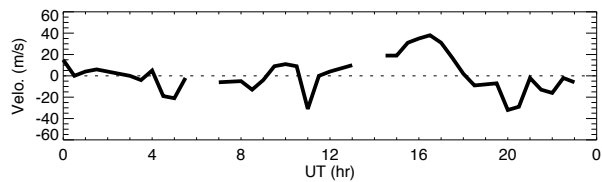
# Wind data obtained by meteor radar at Bjoernar on April 8, 2013

## North

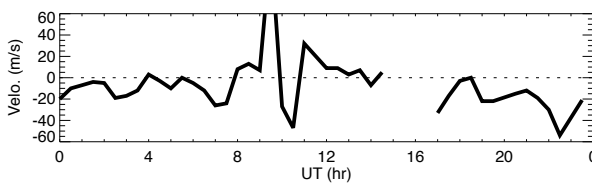
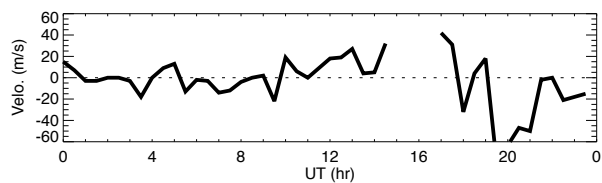
## East



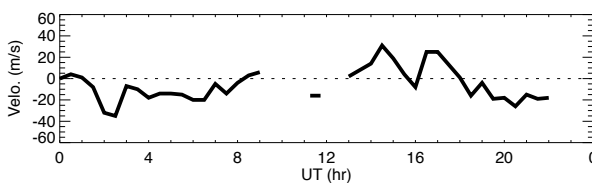
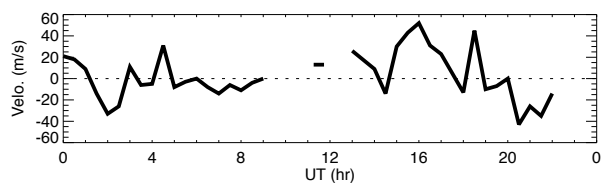
84km



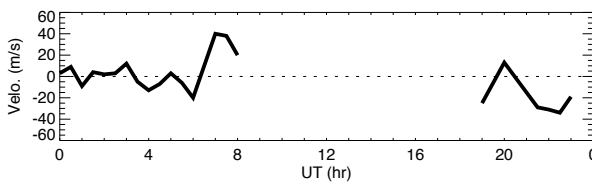
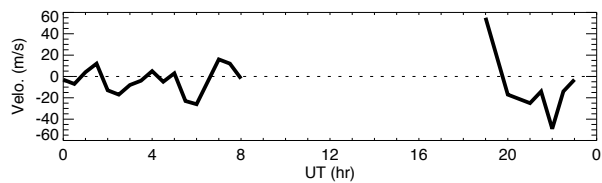
82km



80km



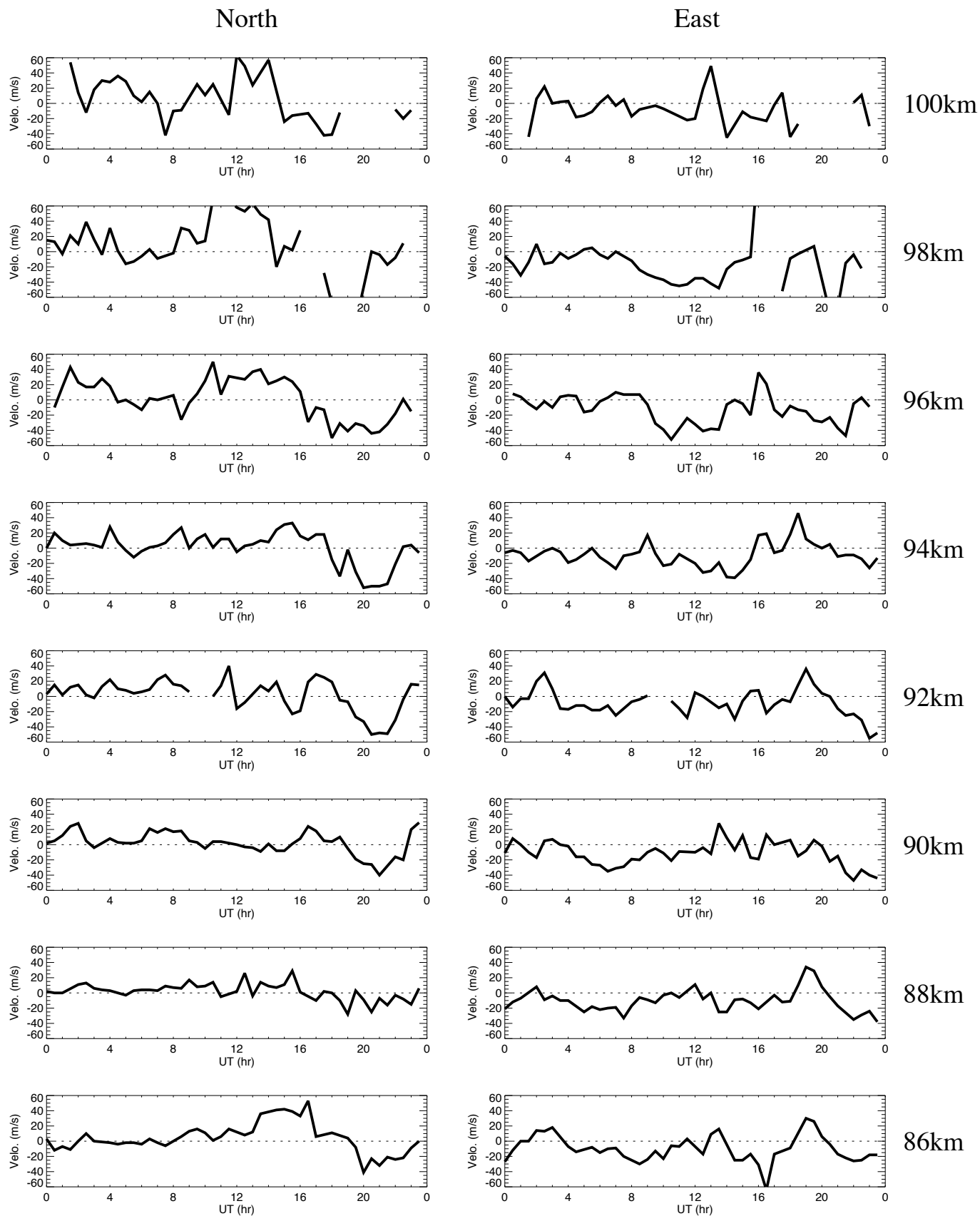
78km



76km



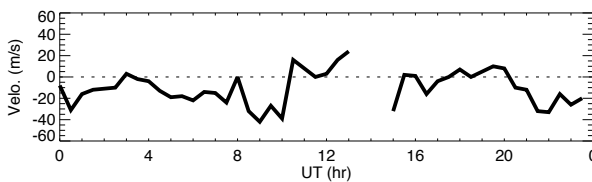
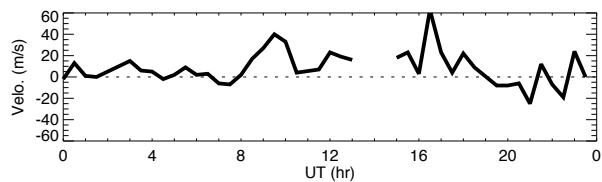
# Wind data obtained by meteor radar at Bjoernar on April 9, 2013



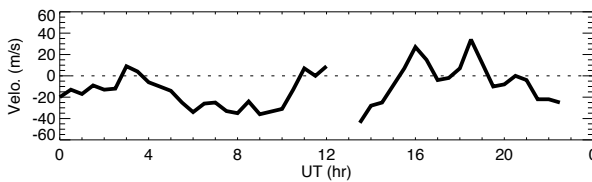
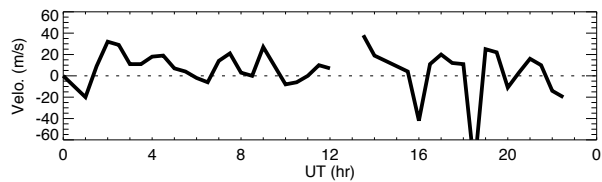
# Wind data obtained by meteor radar at Bjoernar on April 9, 2013

## North

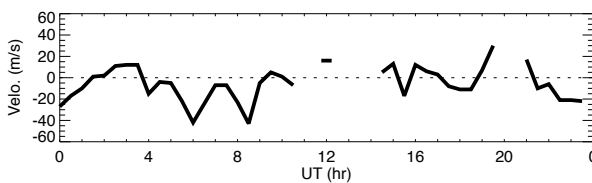
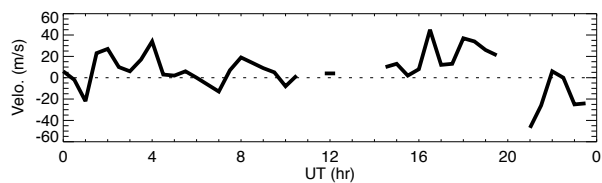
## East



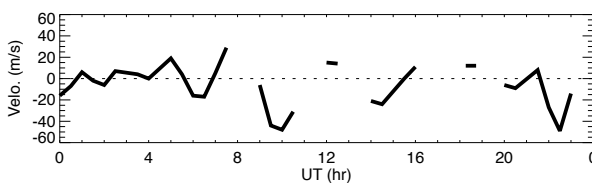
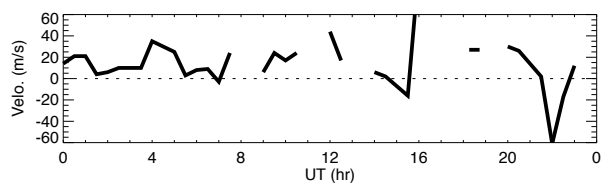
84km



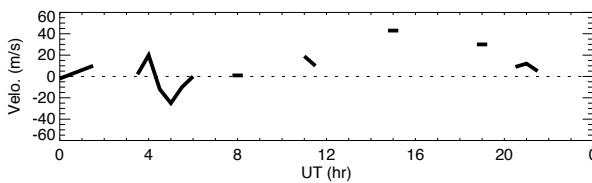
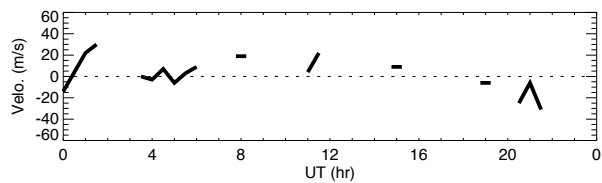
82km



80km

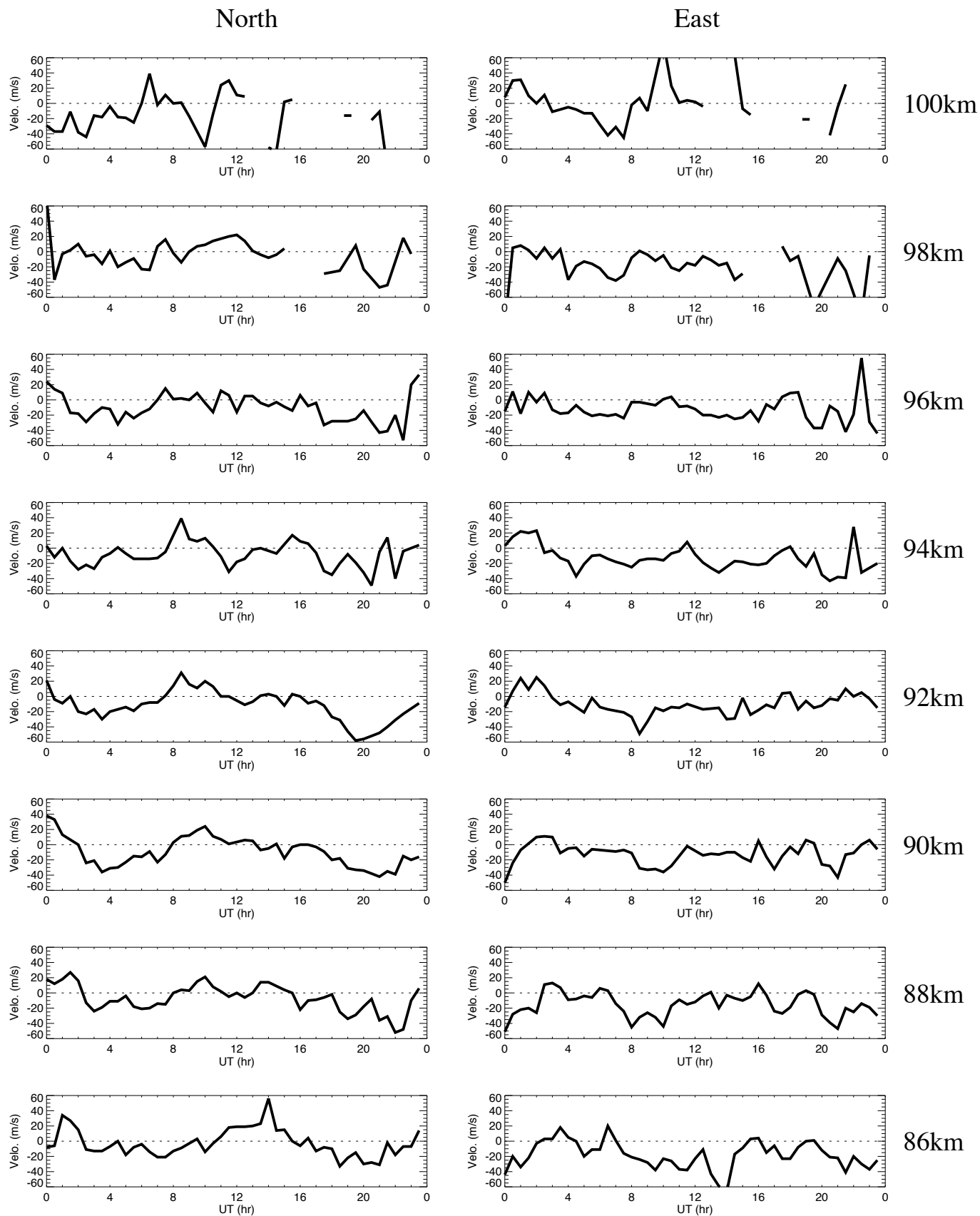


78km



76km

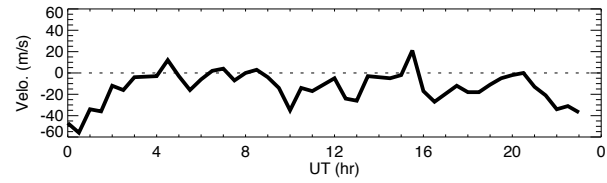
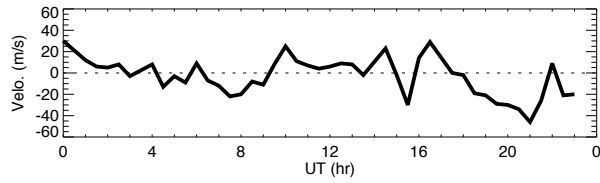
# Wind data obtained by meteor radar at Bjoernar on April 10, 2013



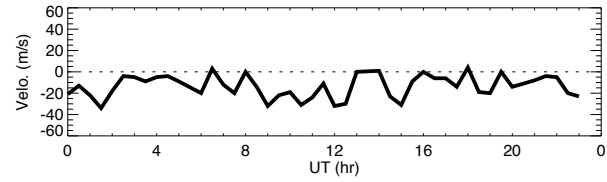
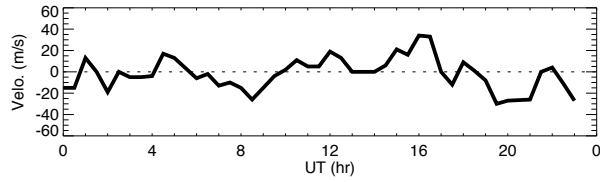
# Wind data obtained by meteor radar at Bjoernar on April 10, 2013

## North

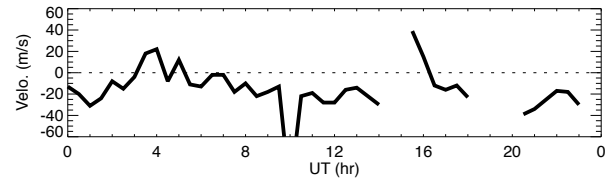
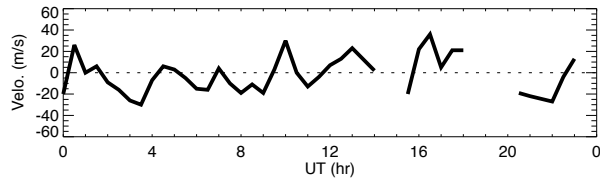
## East



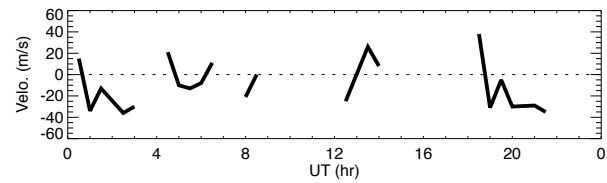
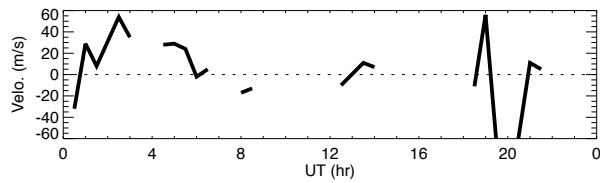
84km



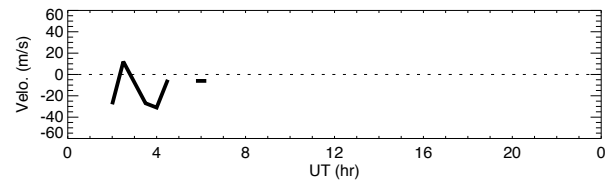
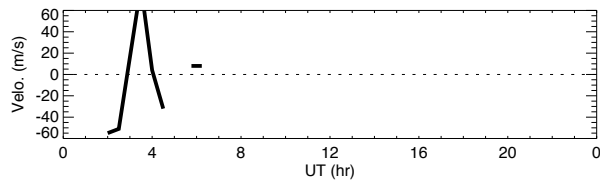
82km



80km

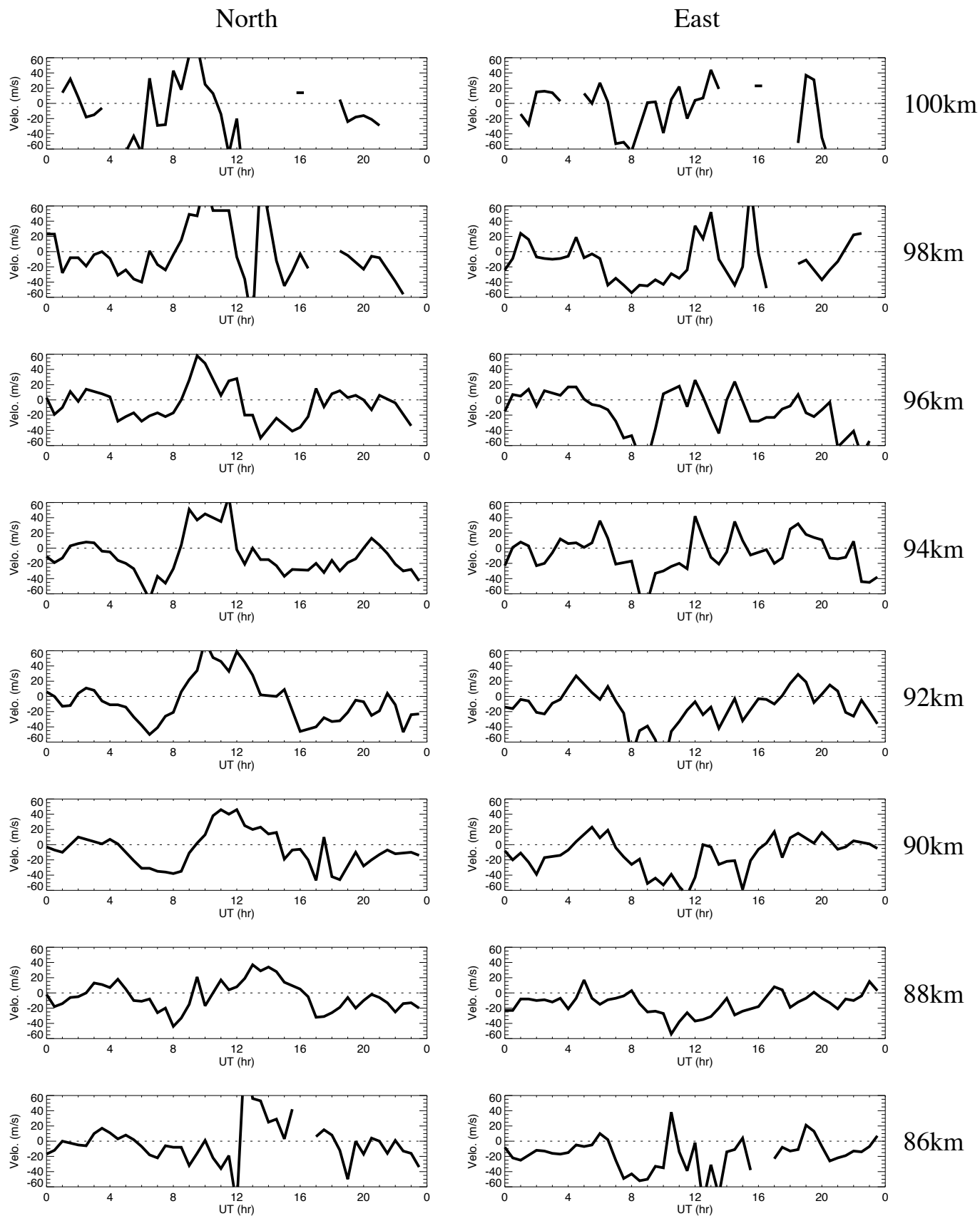


78km



76km

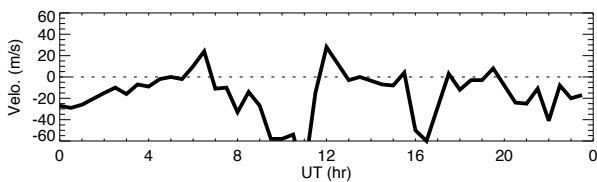
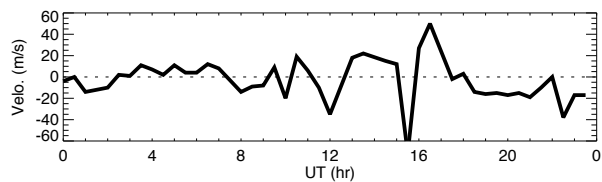
# Wind data obtained by meteor radar at Bjoernar on April 11, 2013



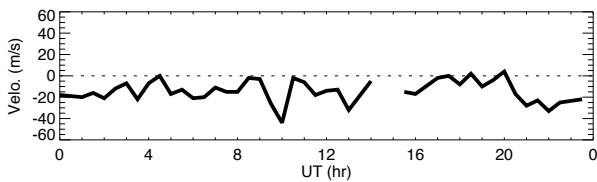
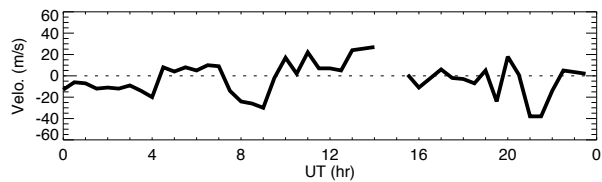
# Wind data obtained by meteor radar at Bjoernar on April 11, 2013

## North

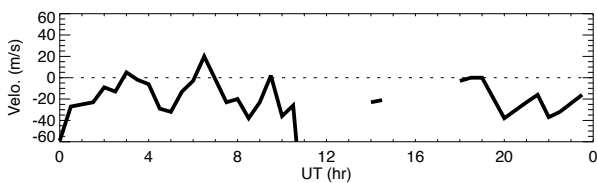
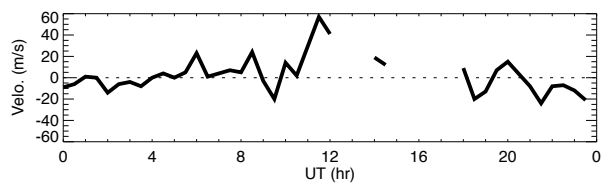
## East



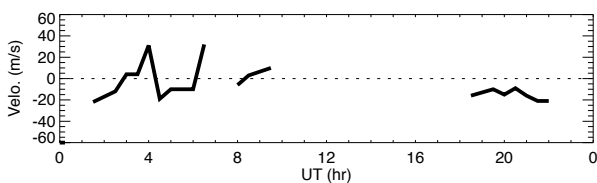
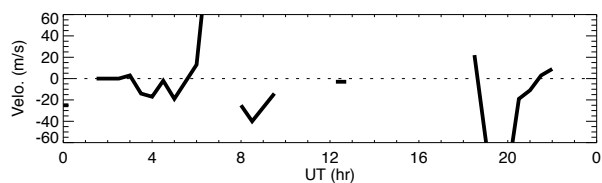
84km



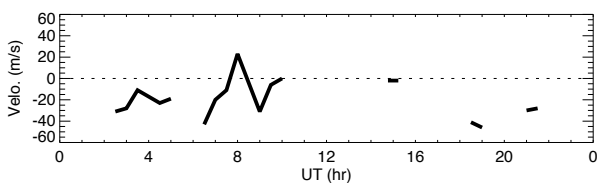
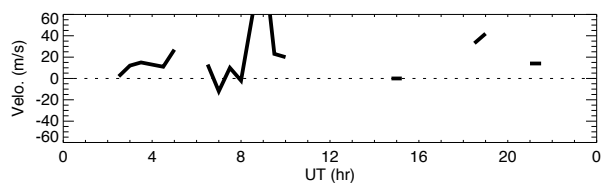
82km



80km



78km

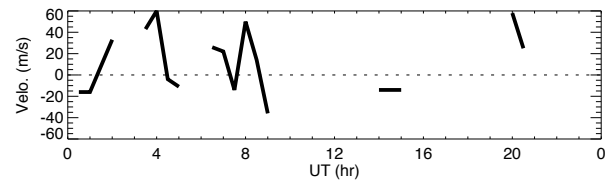
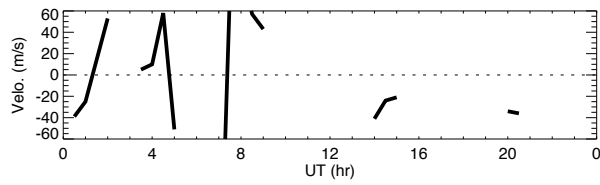


76km

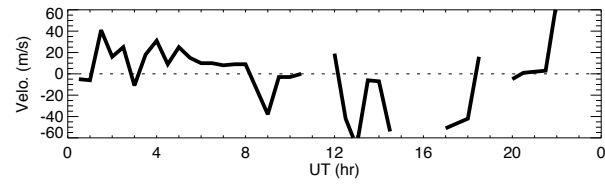
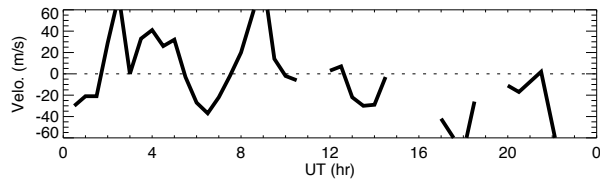
# Wind data obtained by meteor radar at Bjoernar on April 12, 2013

## North

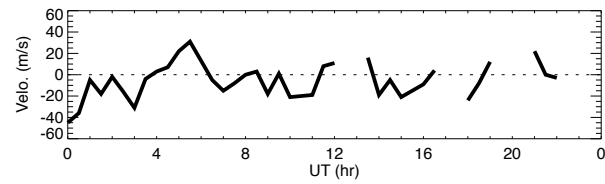
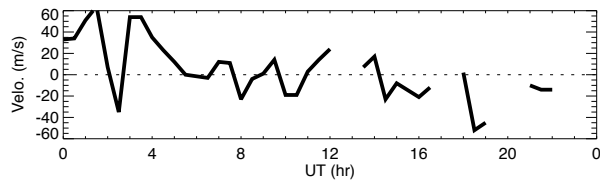
## East



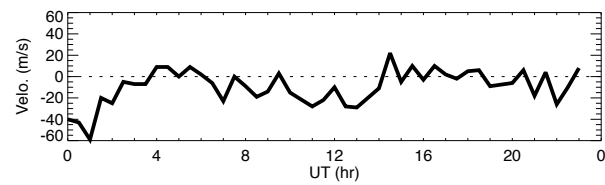
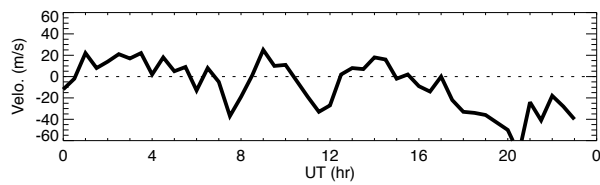
100km



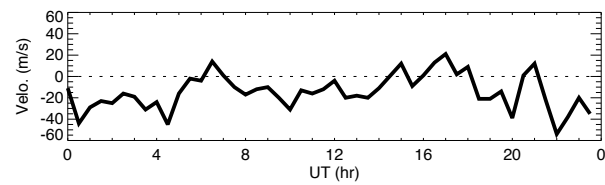
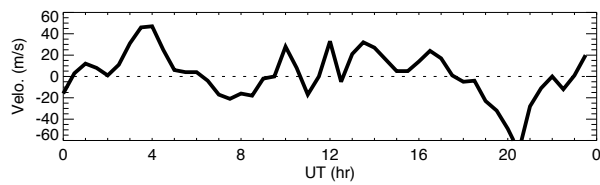
98km



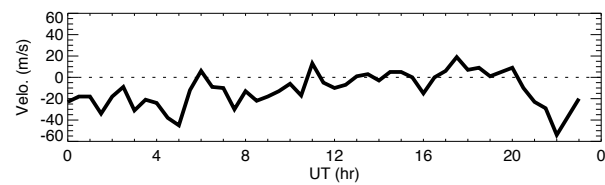
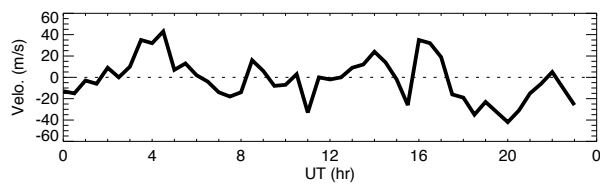
96km



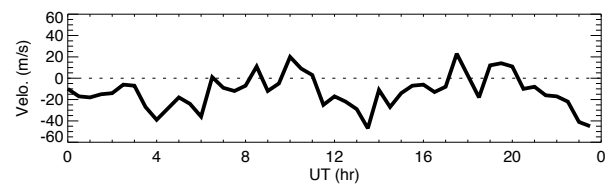
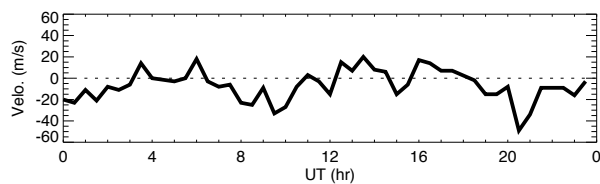
94km



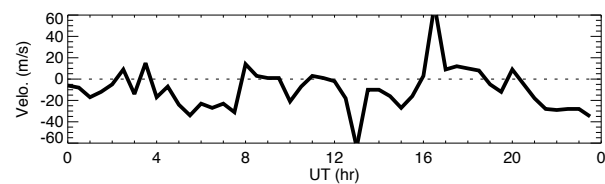
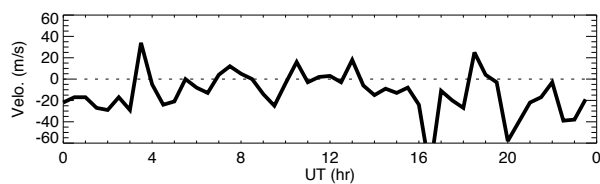
92km



90km

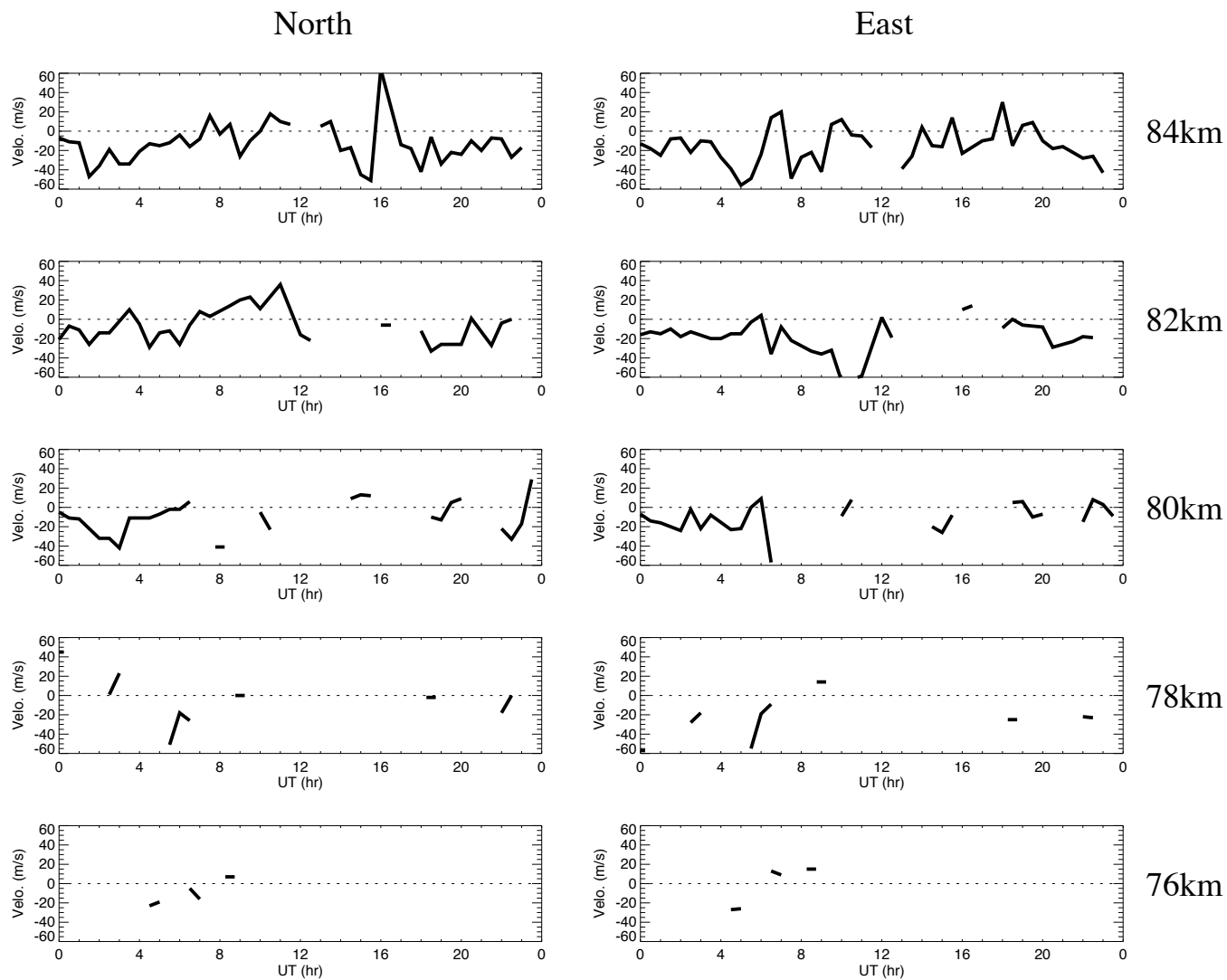


88km



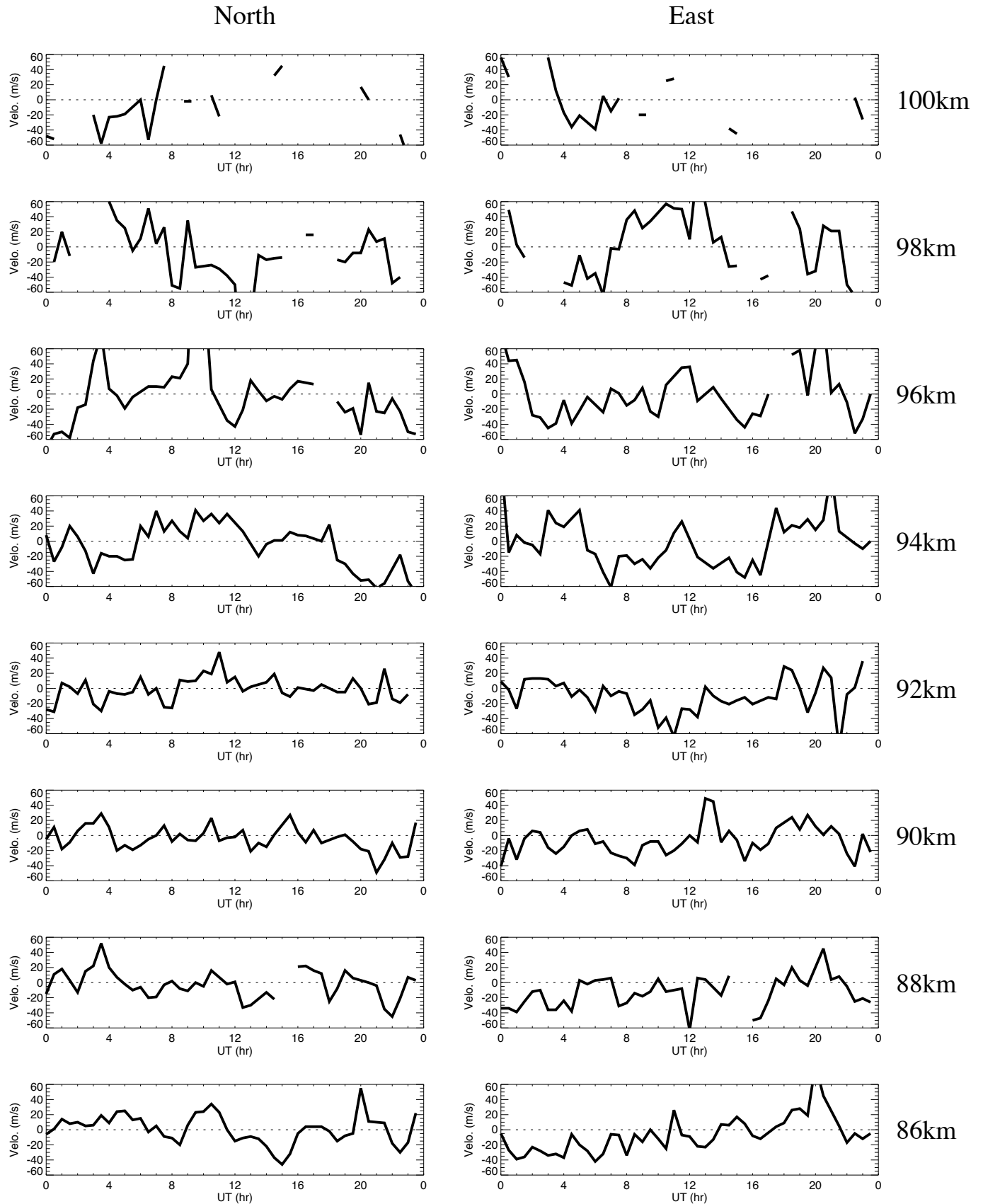
86km

# Wind data obtained by meteor radar at Bjoernar on April 12, 2013





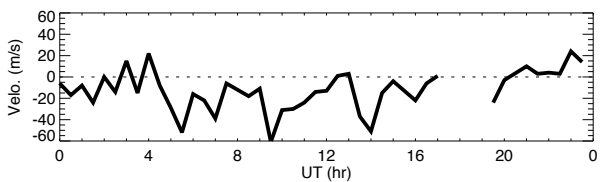
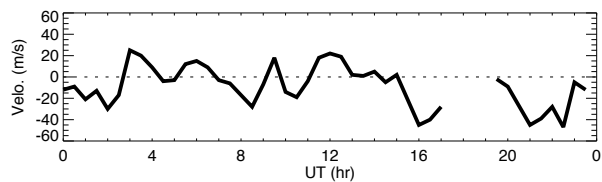
# Wind data obtained by meteor radar at Bjoernar on April 13, 2013



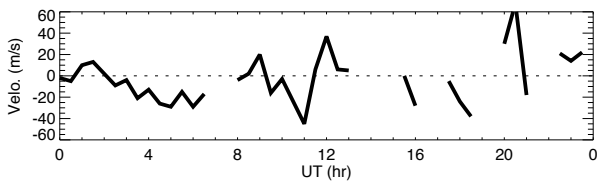
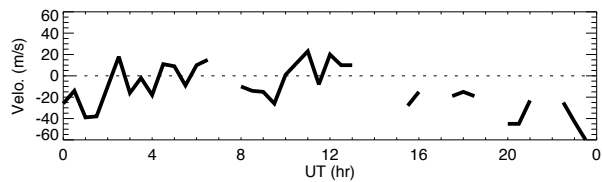
# Wind data obtained by meteor radar at Bjoernar on April 13, 2013

## North

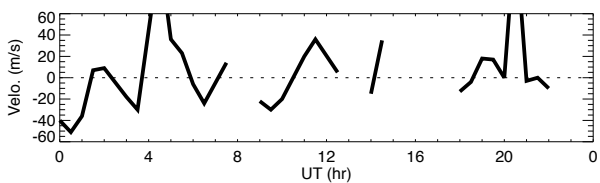
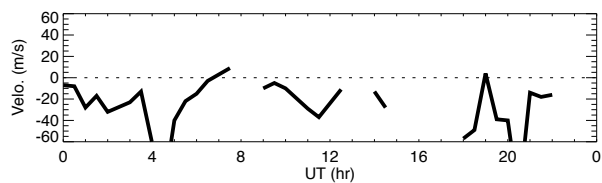
## East



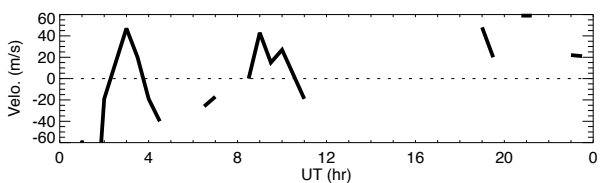
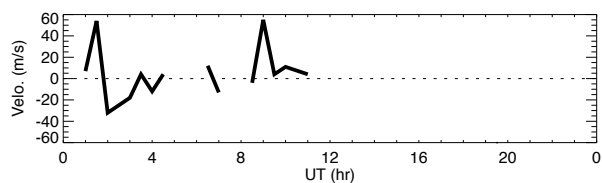
84km



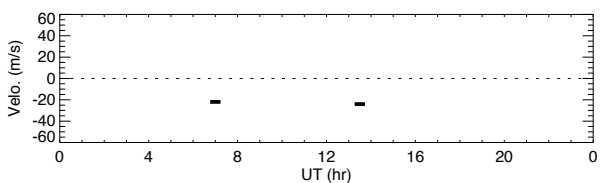
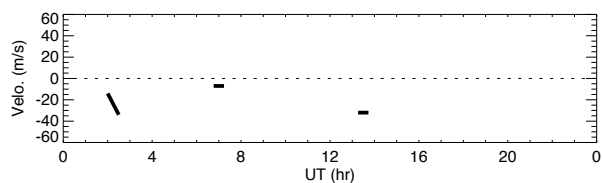
82km



80km

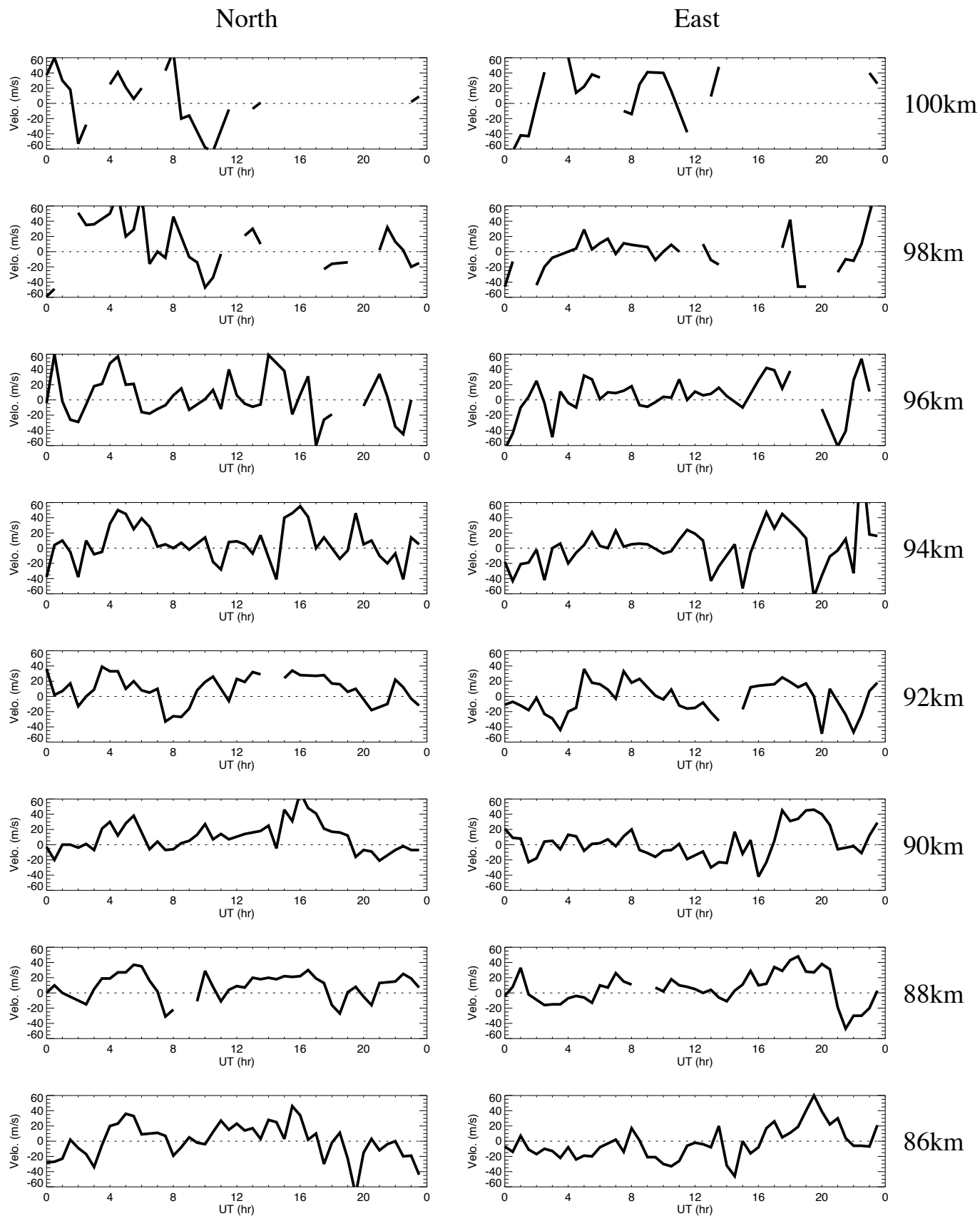


78km



76km

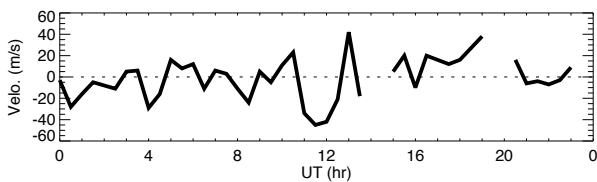
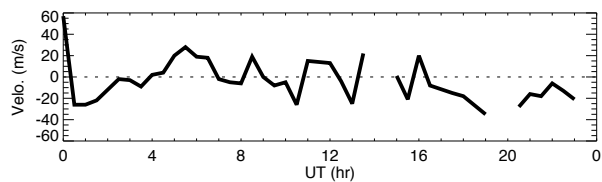
# Wind data obtained by meteor radar at Bjoernar on April 14, 2013



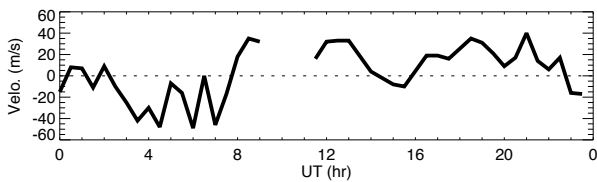
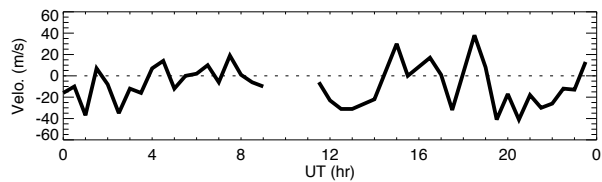
# Wind data obtained by meteor radar at Bjoernar on April 14, 2013

## North

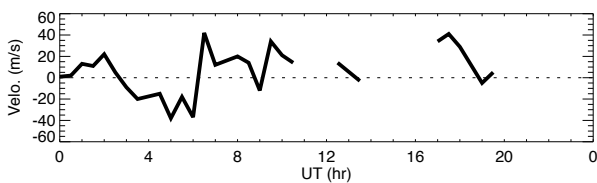
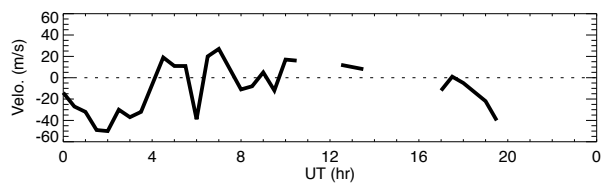
## East



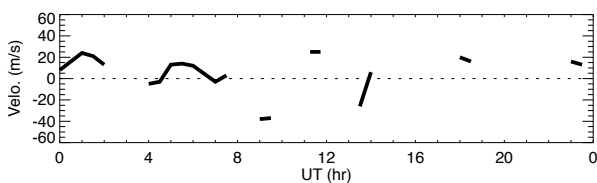
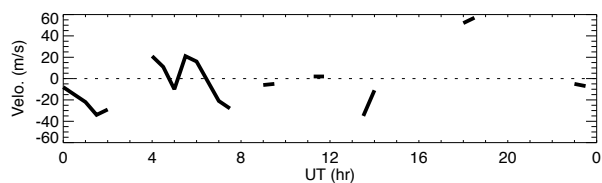
84km



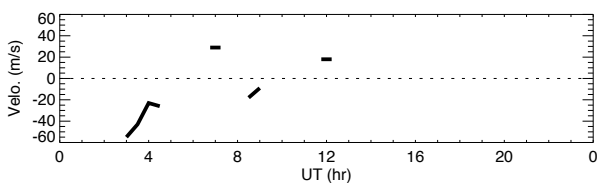
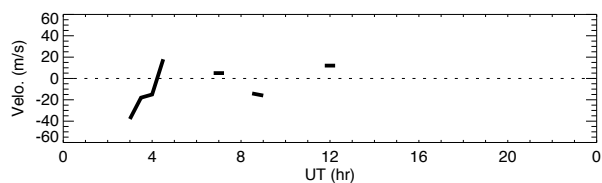
82km



80km



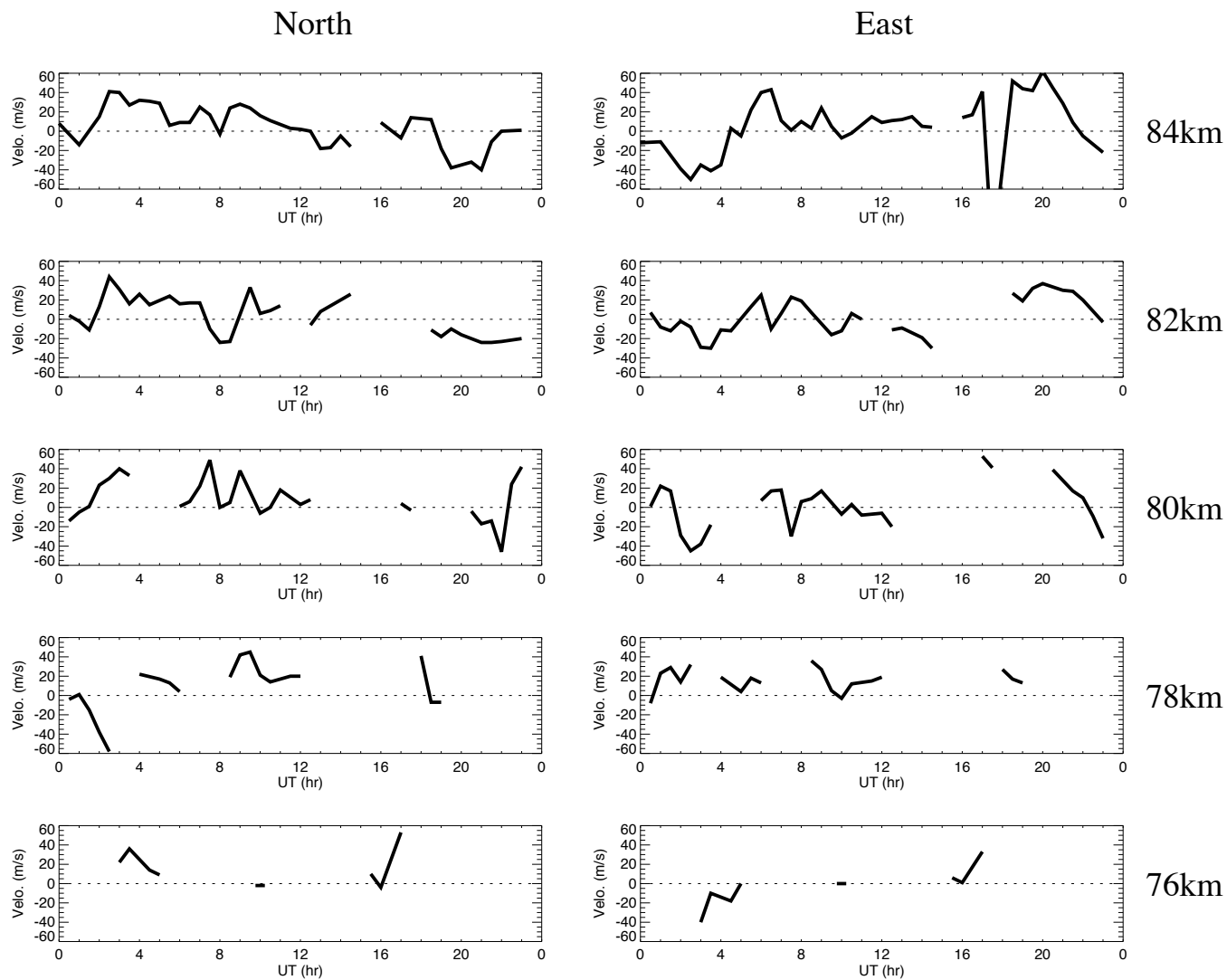
78km



76km



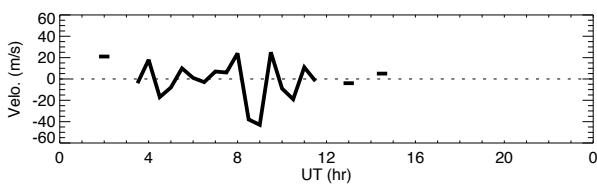
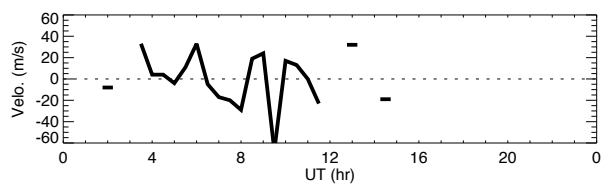
# Wind data obtained by meteor radar at Bjoernar on April 15, 2013



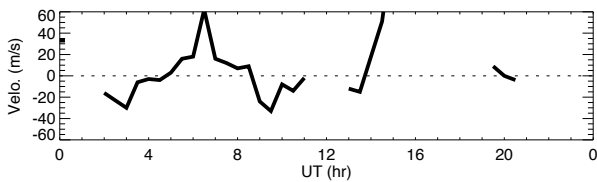
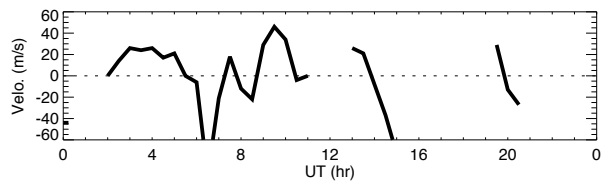
# Wind data obtained by meteor radar at Bjoernar on April 16, 2013

## North

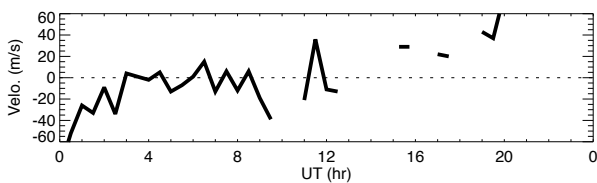
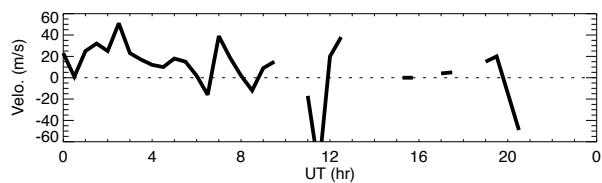
## East



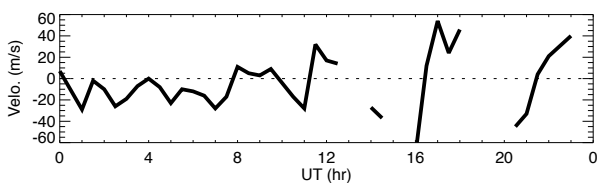
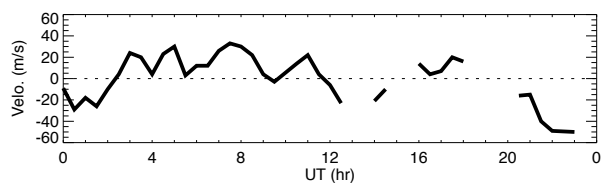
100km



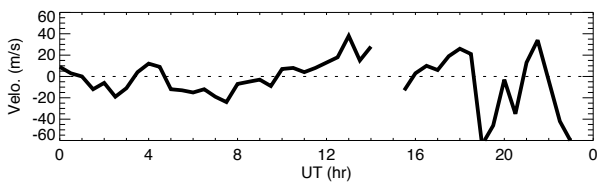
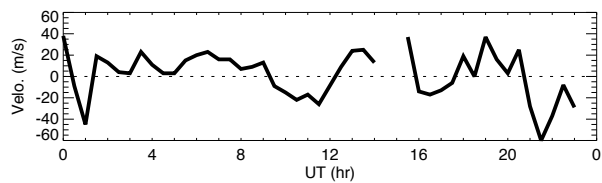
98km



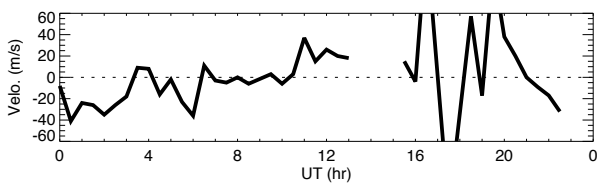
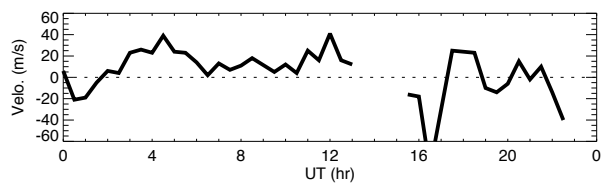
96km



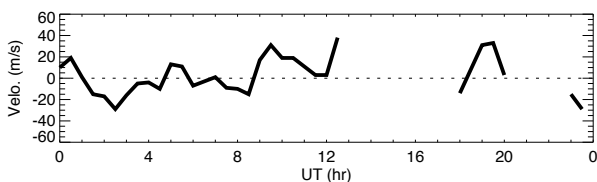
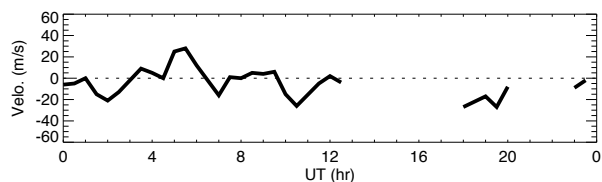
94km



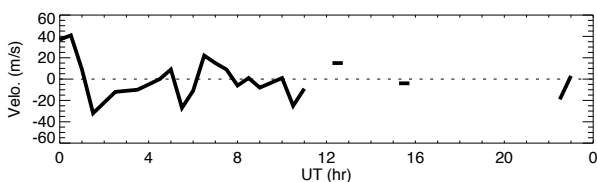
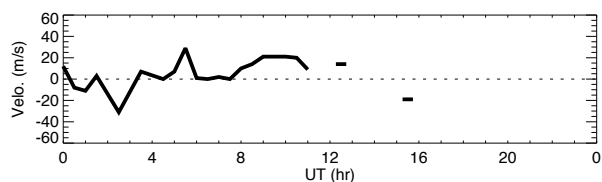
92km



90km

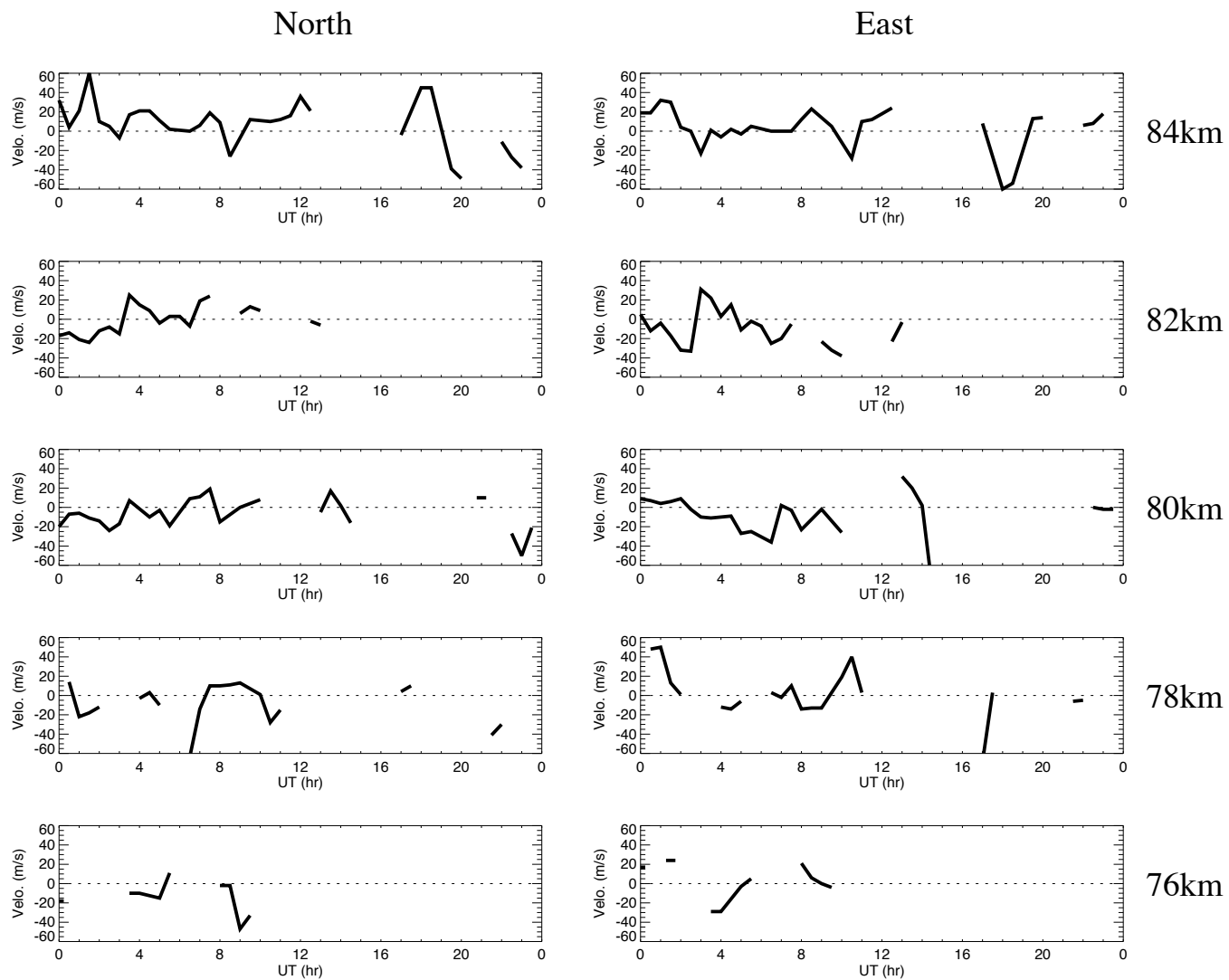


88km



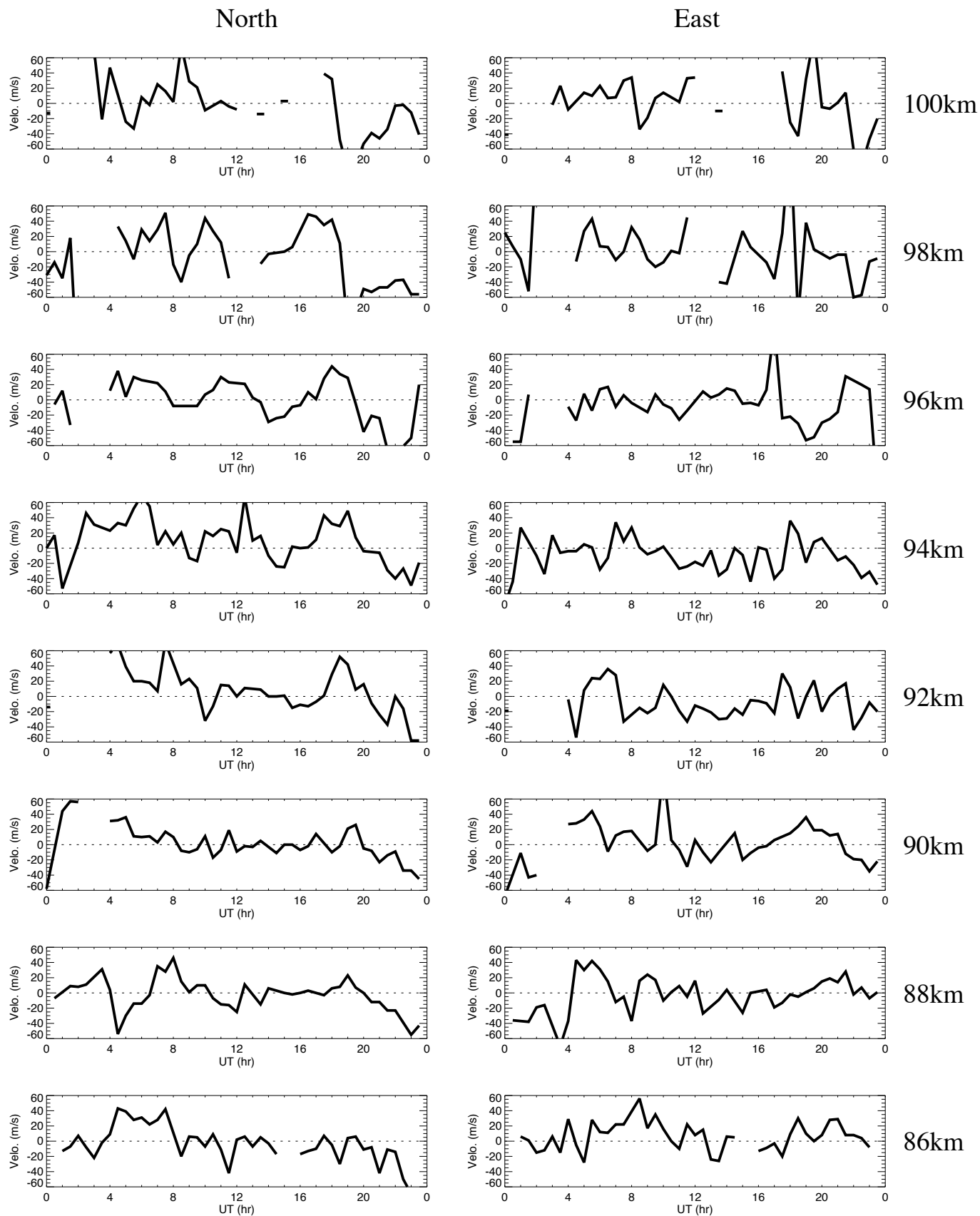
86km

# Wind data obtained by meteor radar at Bjoernar on April 16, 2013

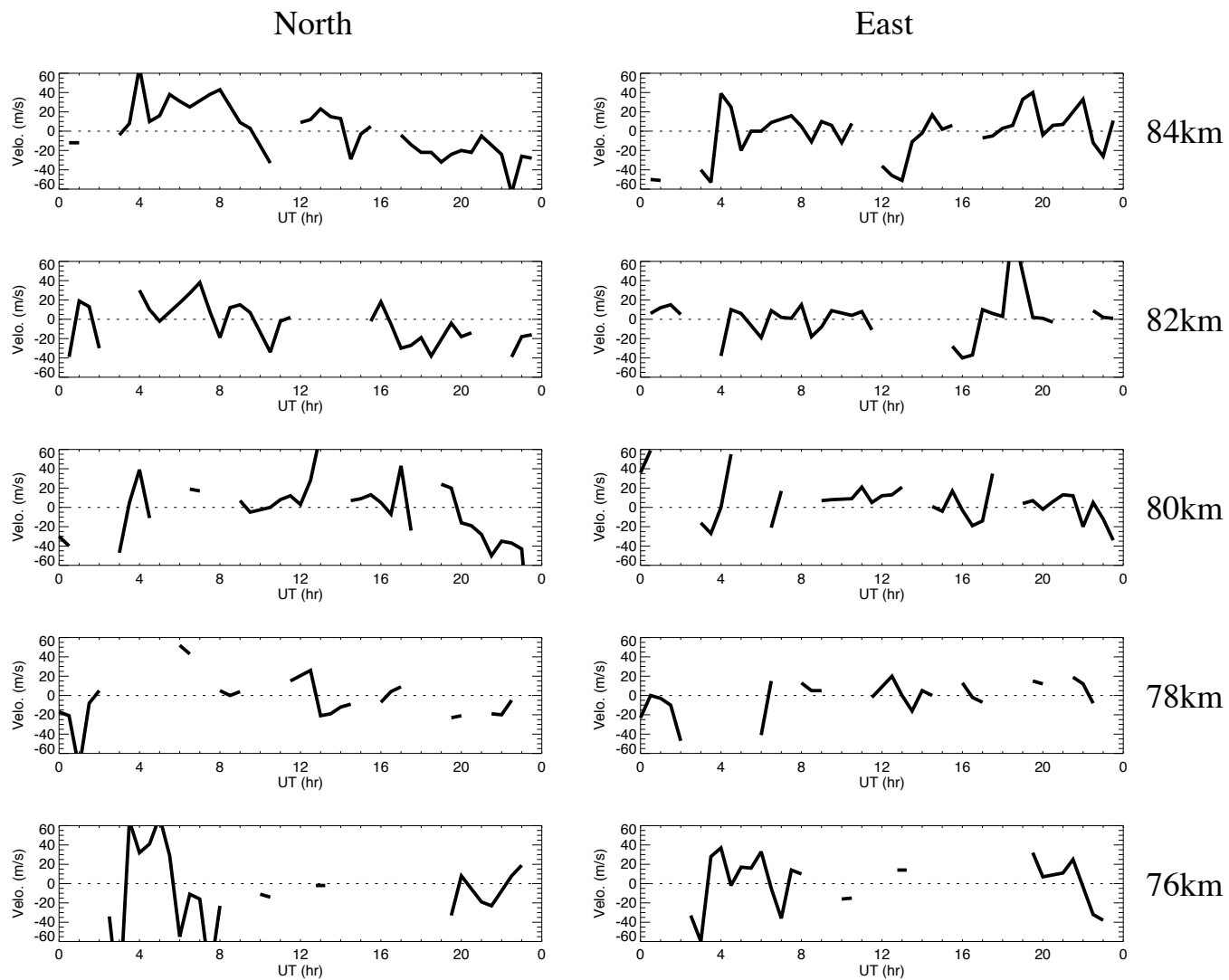




# Wind data obtained by meteor radar at Bjoernar on April 17, 2013

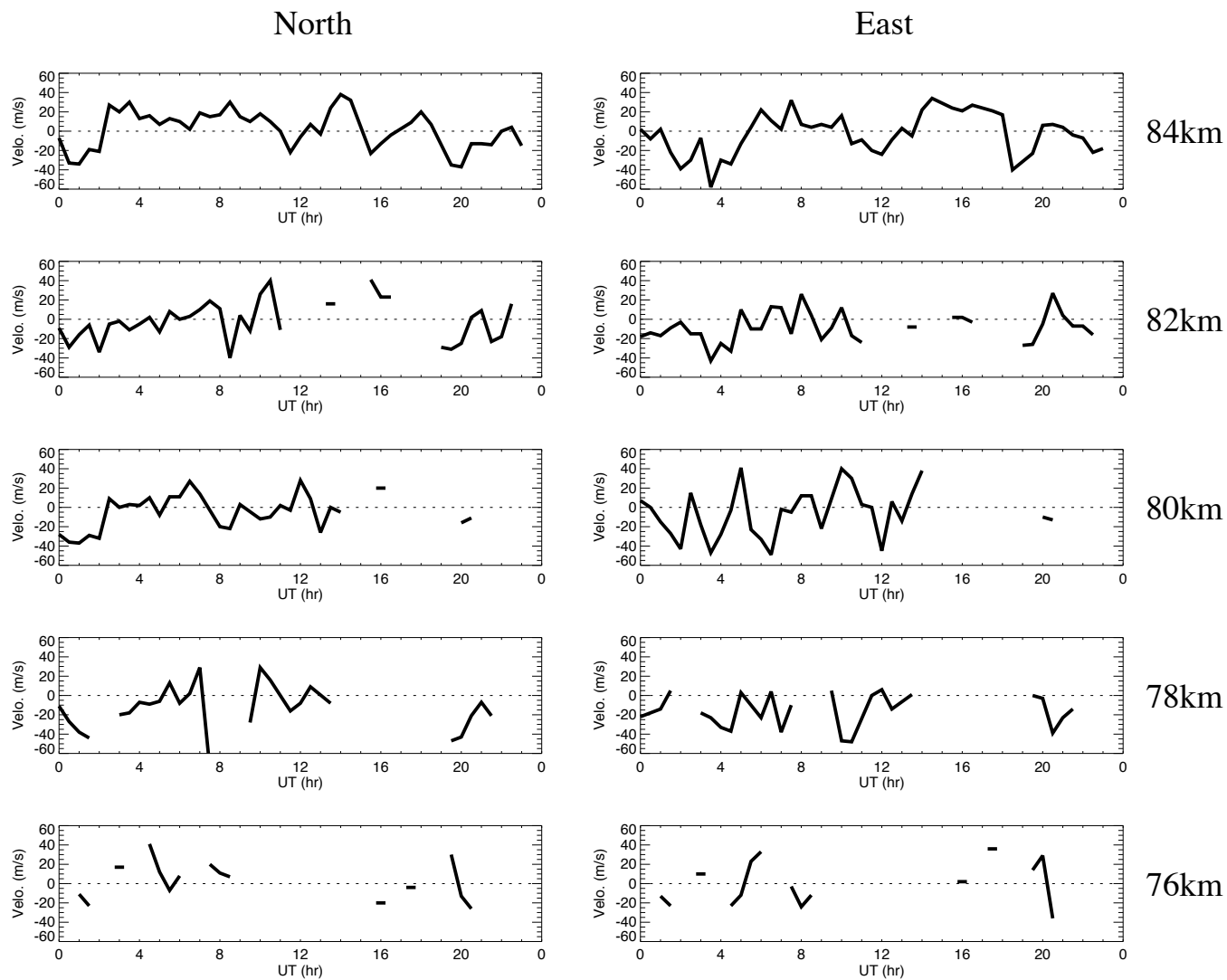


# Wind data obtained by meteor radar at Bjoernar on April 17, 2013

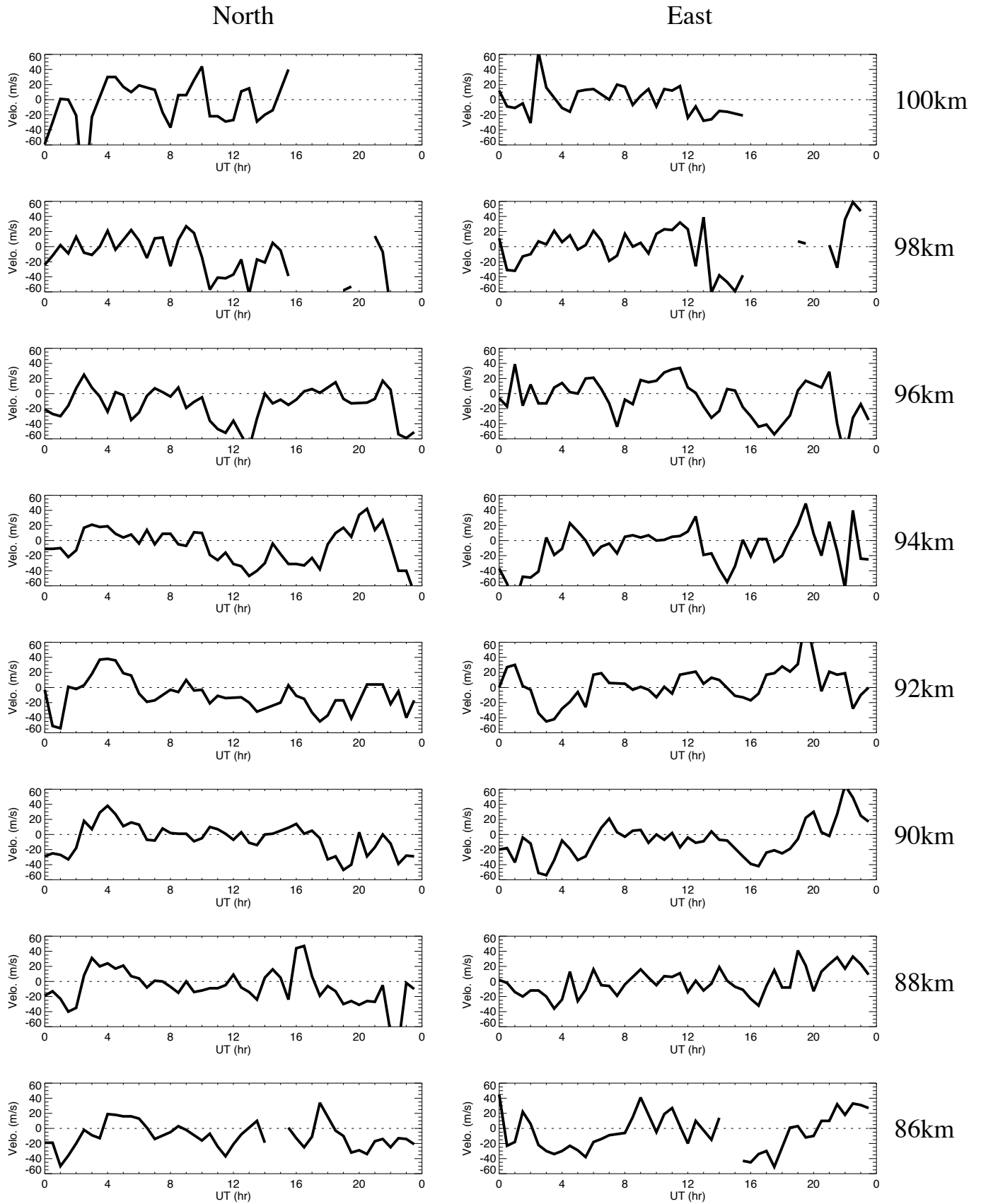




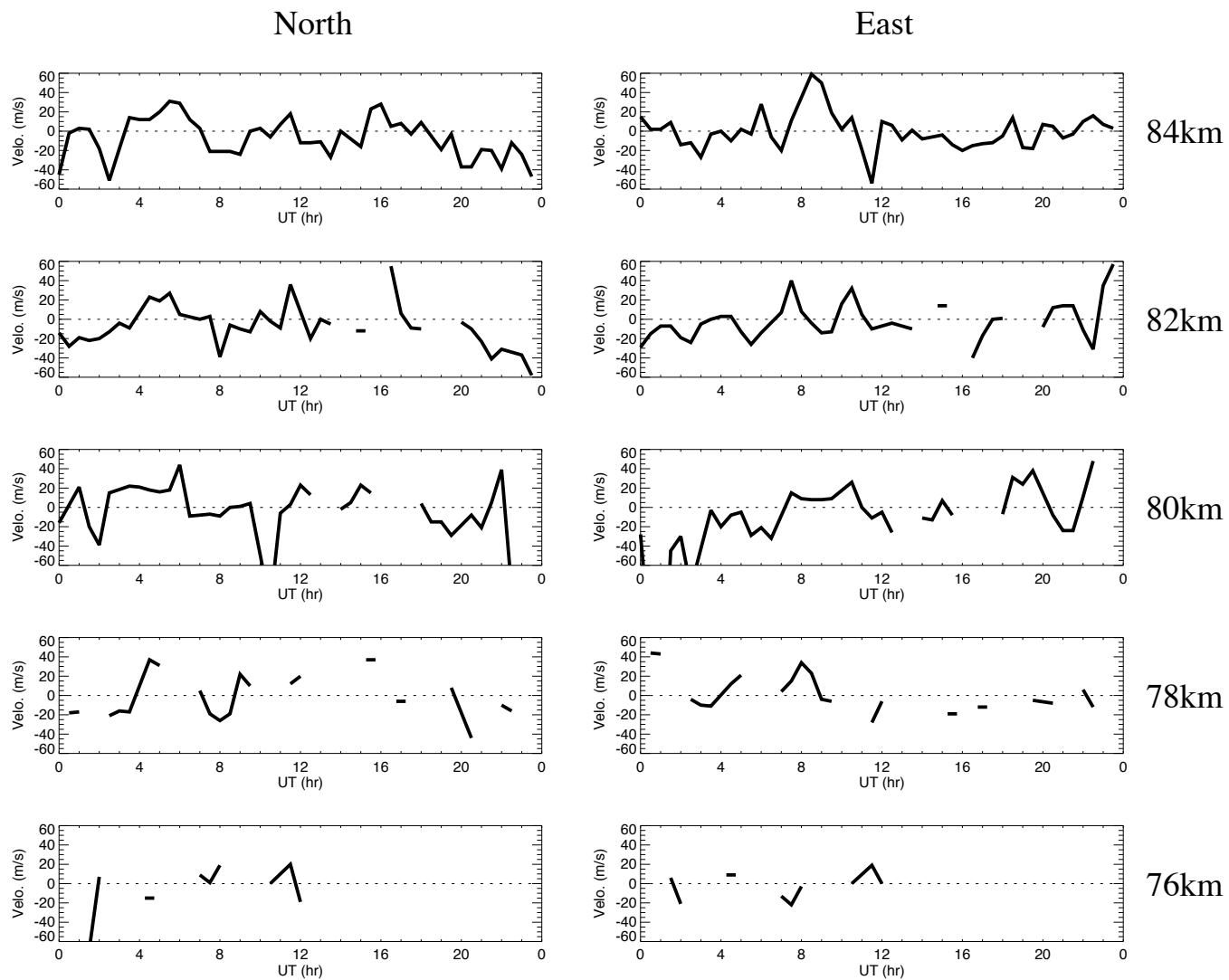
# Wind data obtained by meteor radar at Bjoernar on April 18, 2013



# Wind data obtained by meteor radar at Bjoernar on April 19, 2013



# Wind data obtained by meteor radar at Bjoernar on April 19, 2013

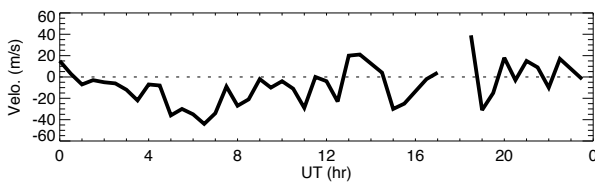
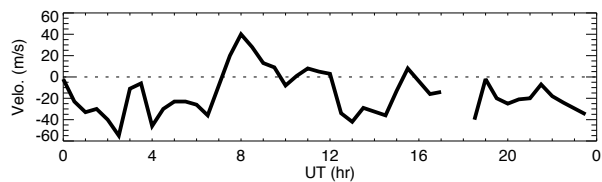




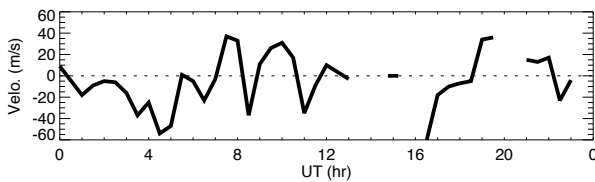
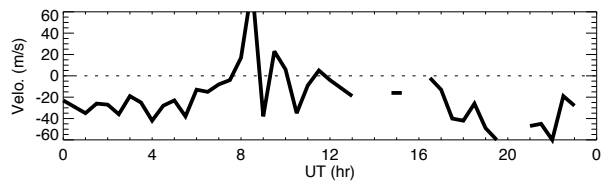
# Wind data obtained by meteor radar at Bjoernar on April 20, 2013

## North

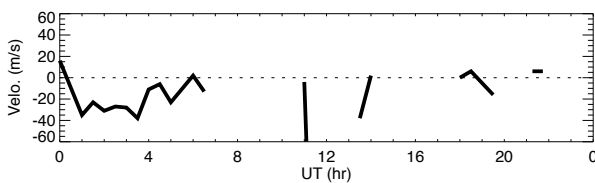
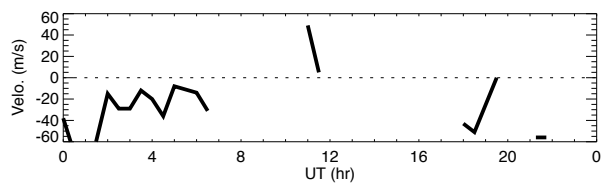
## East



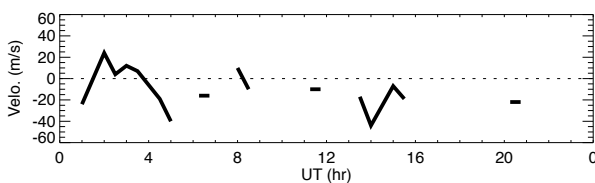
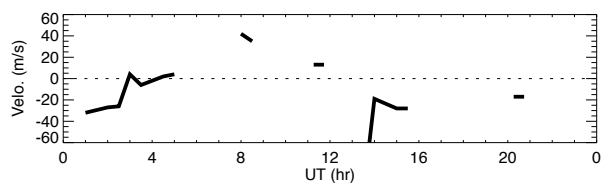
84km



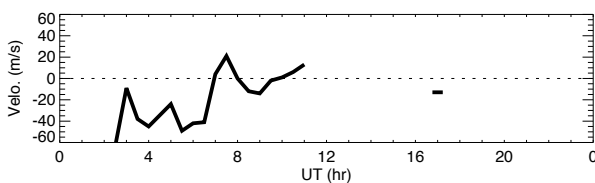
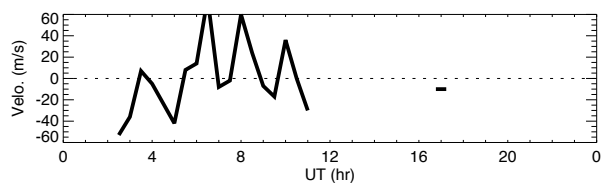
82km



80km



78km



76km

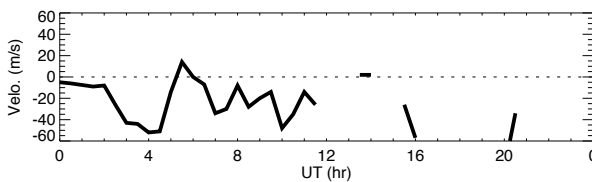
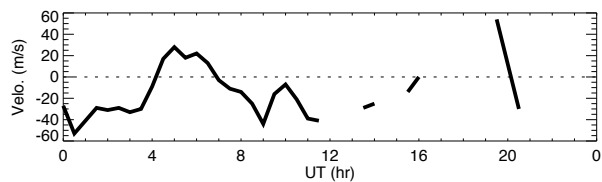




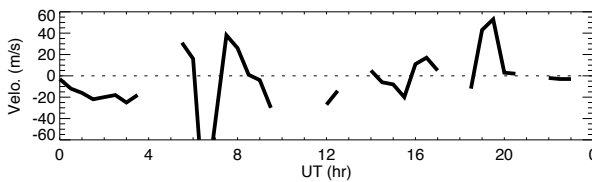
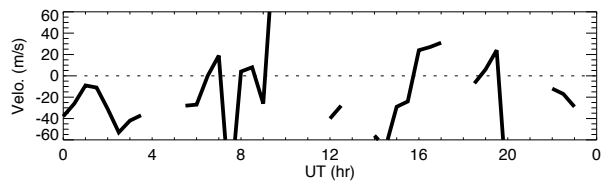
# Wind data obtained by meteor radar at Bjoernar on April 21, 2013

## North

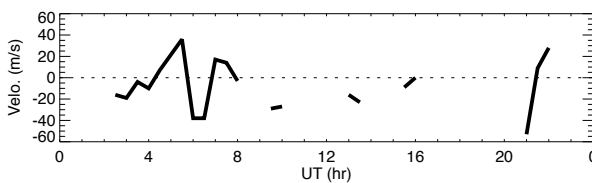
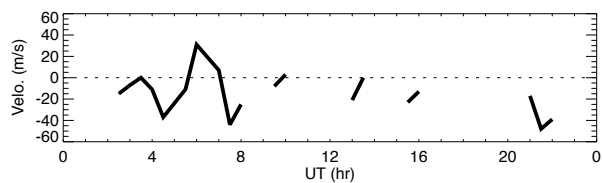
## East



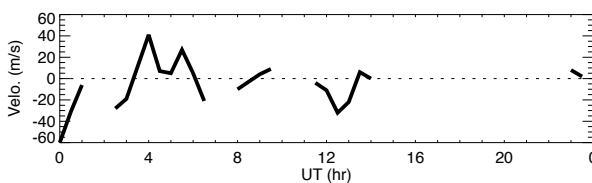
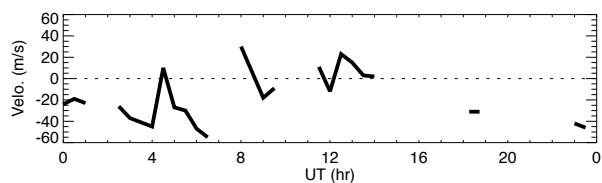
84km



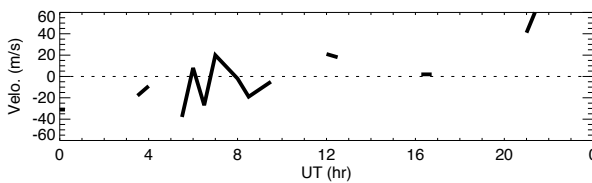
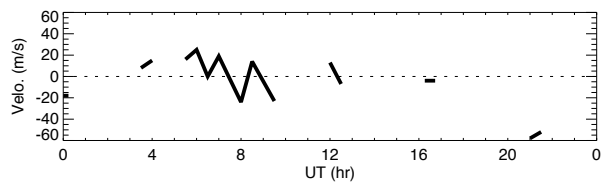
82km



80km



78km



76km