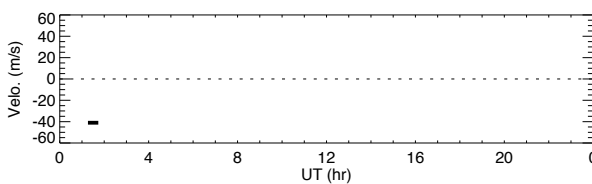
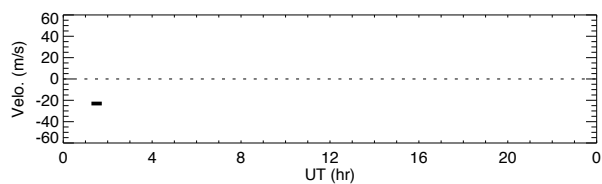


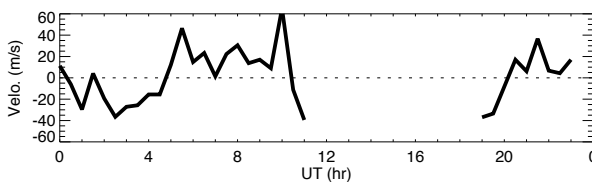
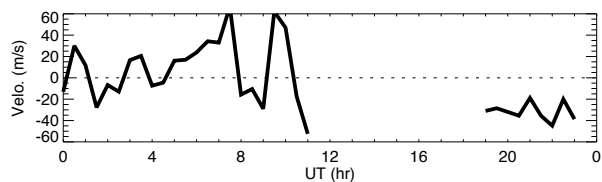
# Monthly averaged wind data at Bear island (NBMR) for June 2008

## North

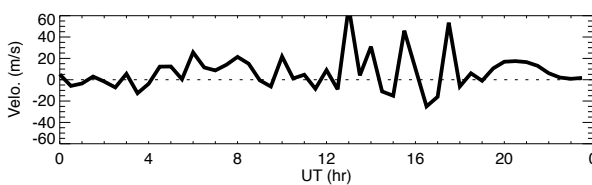
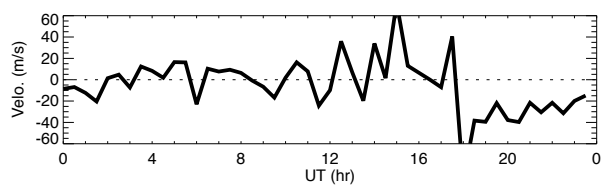
## East



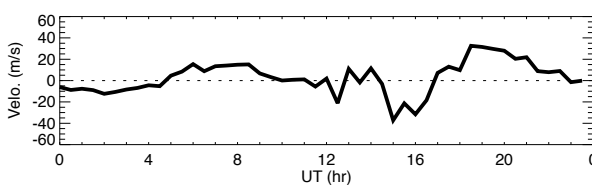
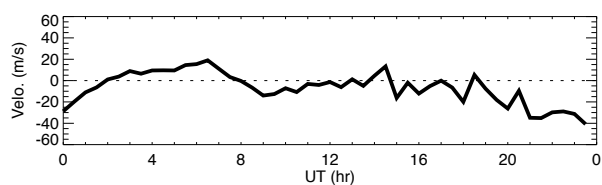
110km



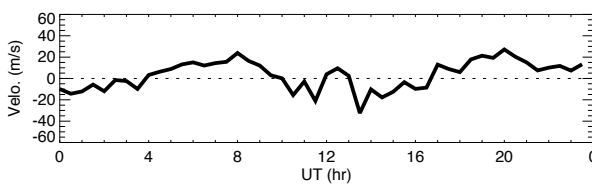
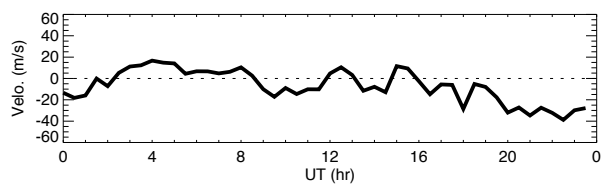
107km



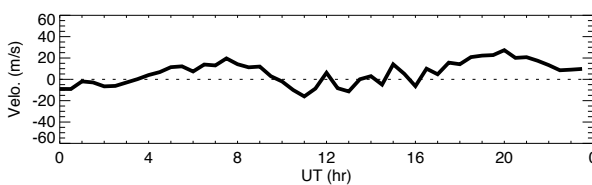
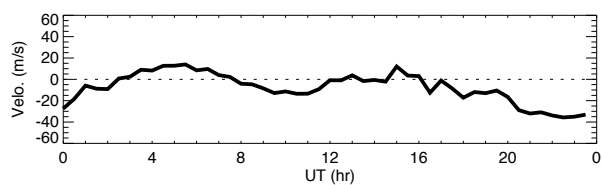
104km



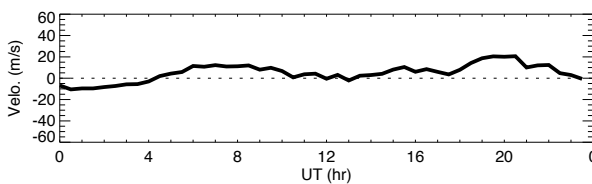
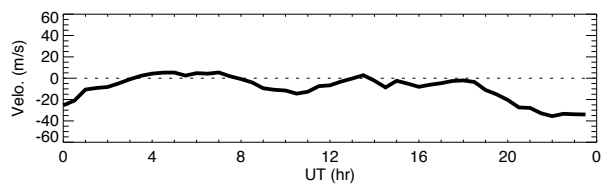
101km



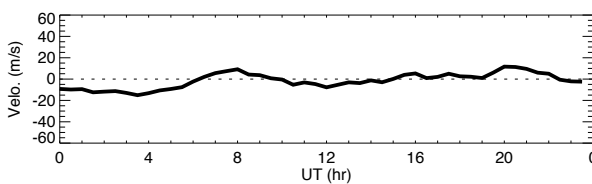
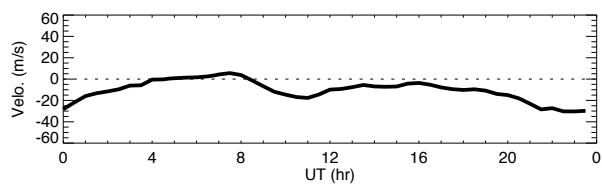
100km



98km



95km



92km

# Monthly averaged wind data at Bear island (NBMR) for June 2008

