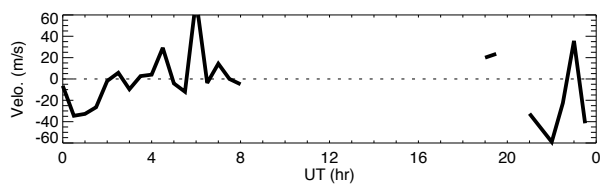
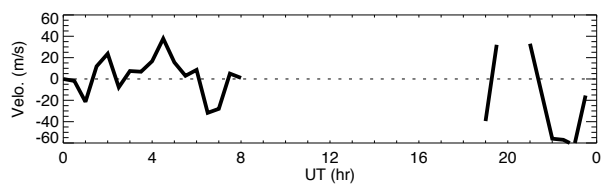


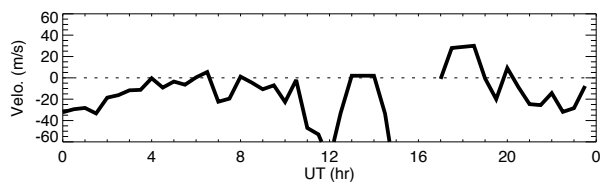
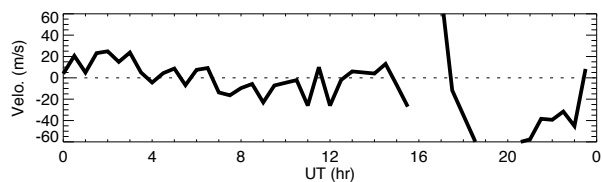
Monthly averaged wind data at Bear island (NBMR) for April 2009

North

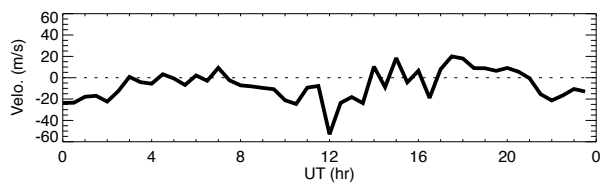
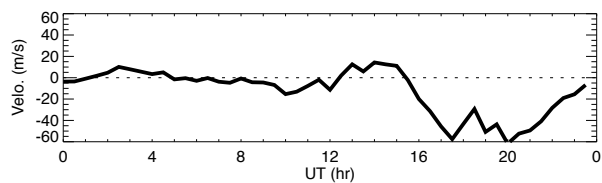
East



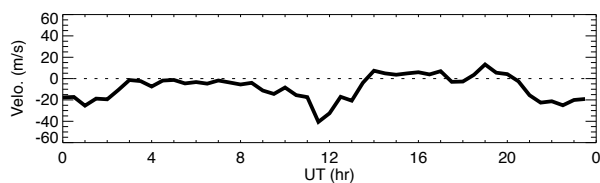
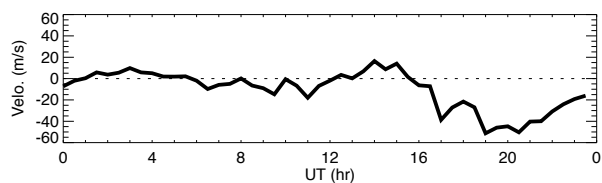
107km



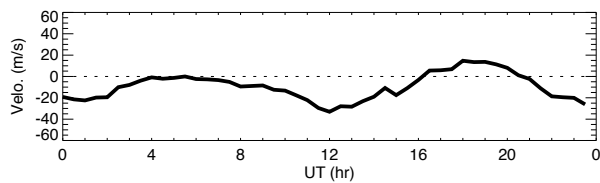
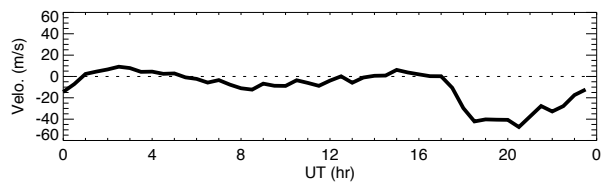
104km



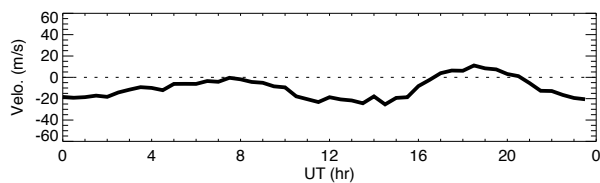
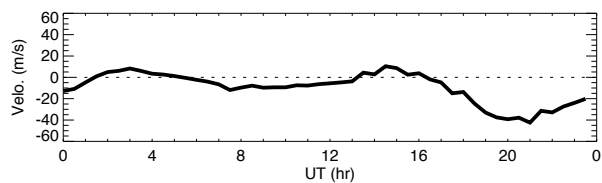
101km



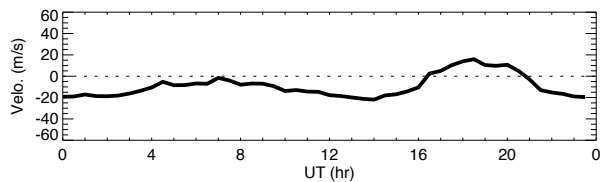
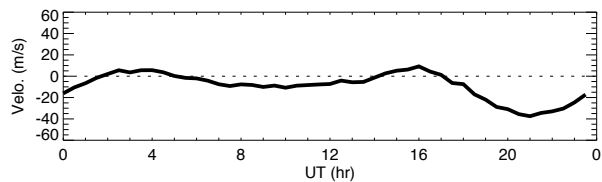
100km



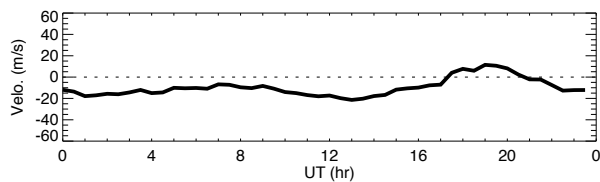
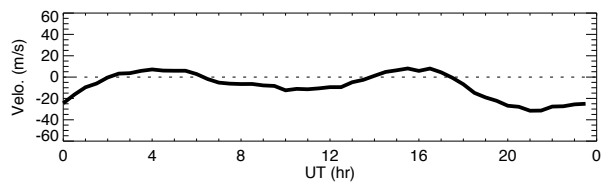
98km



95km



92km



89km

Monthly averaged wind data at Bear island (NBMR) for April 2009

