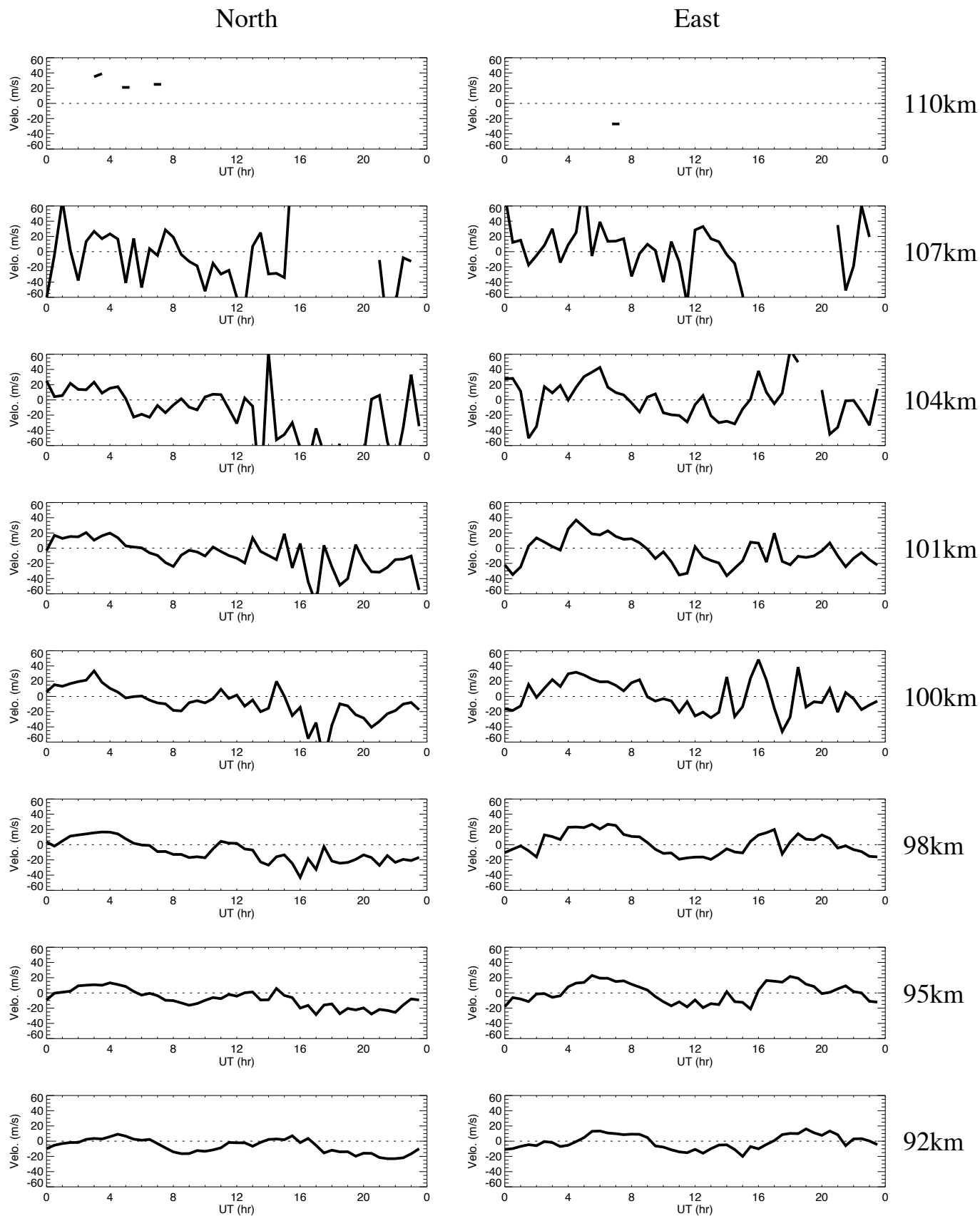


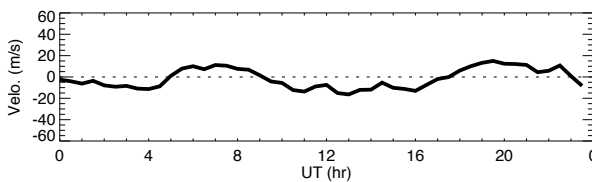
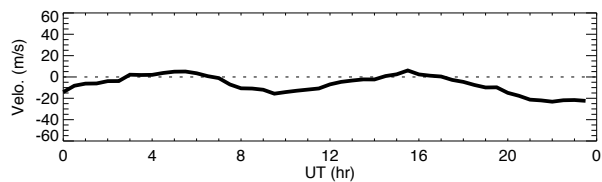
Monthly averaged wind data at Bear island (NBMR) for January 2011



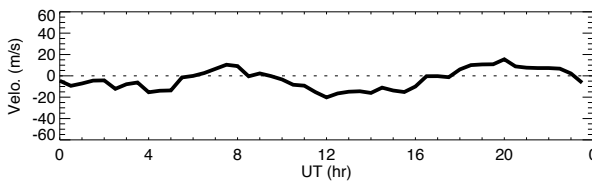
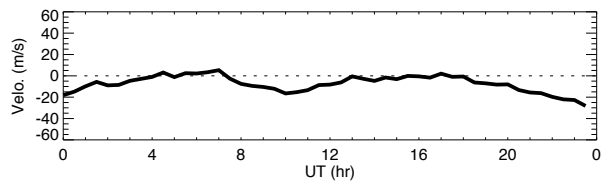
Monthly averaged wind data at Bear island (NBMR) for January 2011

North

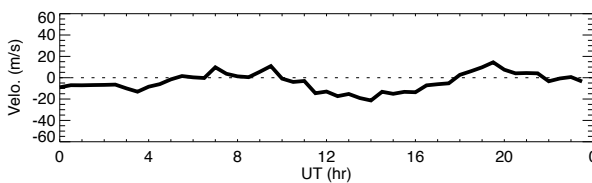
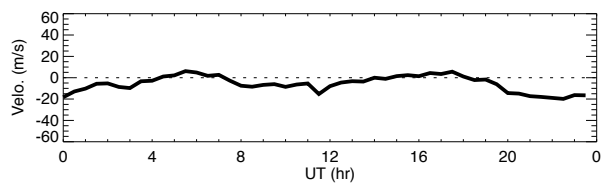
East



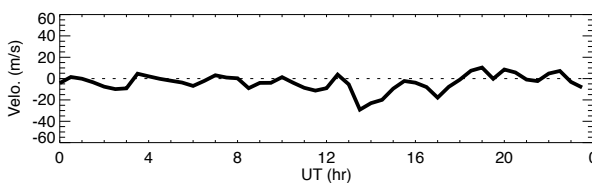
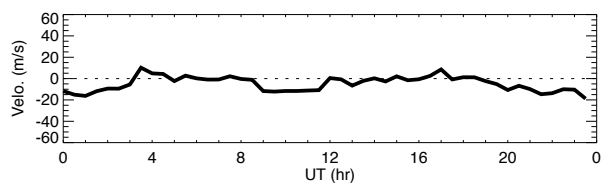
89km



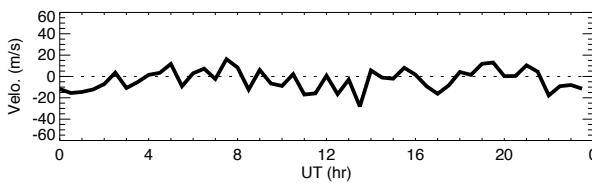
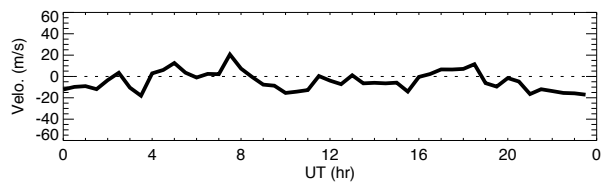
86km



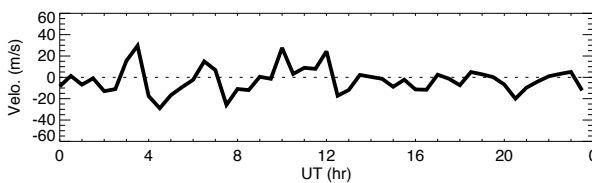
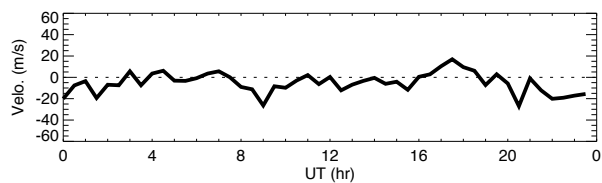
83km



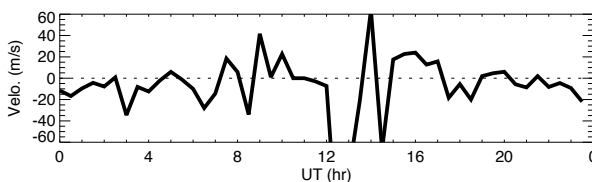
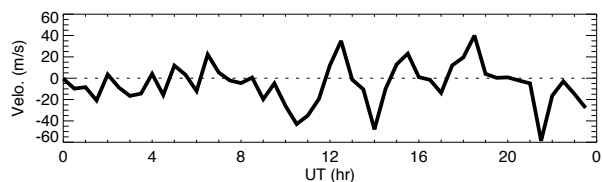
80km



77km



74km



71km