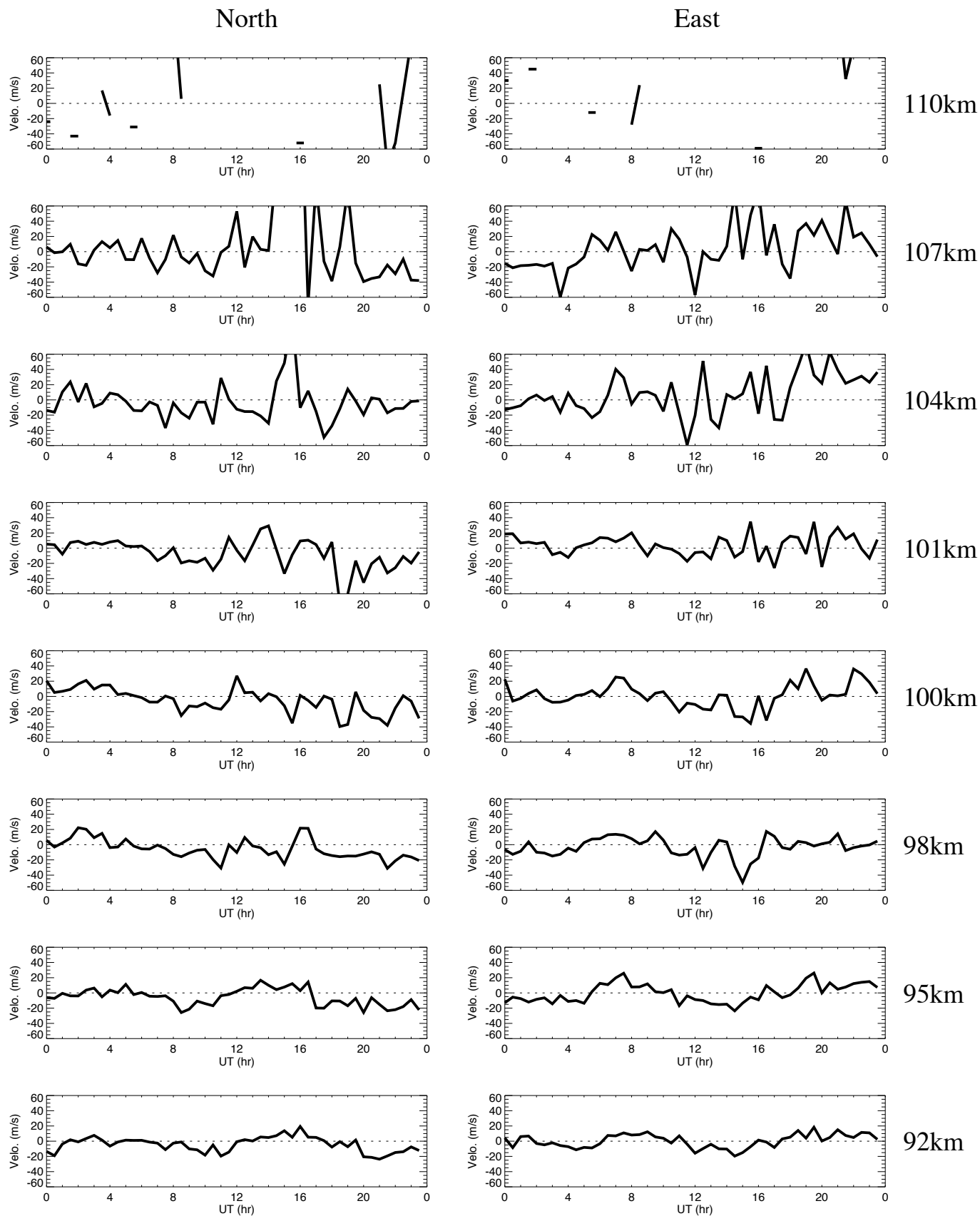


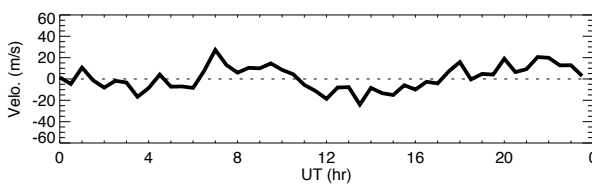
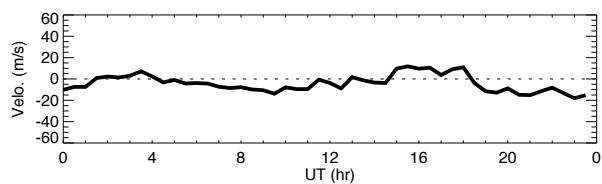
Monthly averaged wind data at Bear island (NBMR) for December 2011



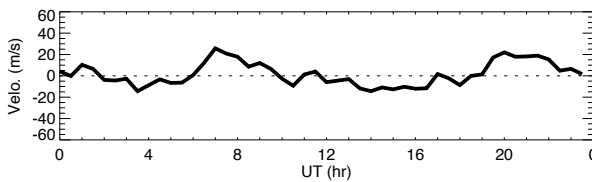
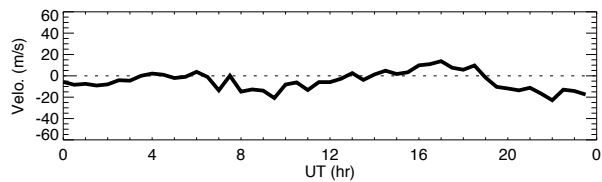
Monthly averaged wind data at Bear island (NBMR) for December 2011

North

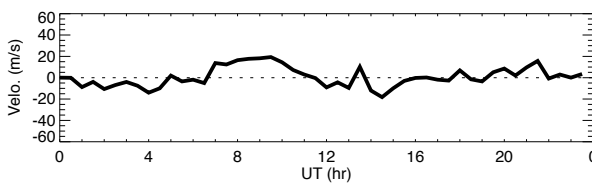
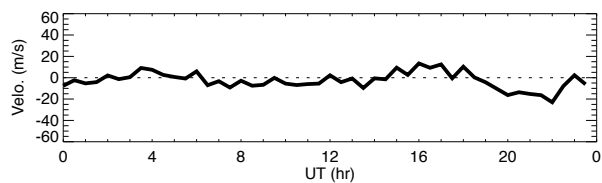
East



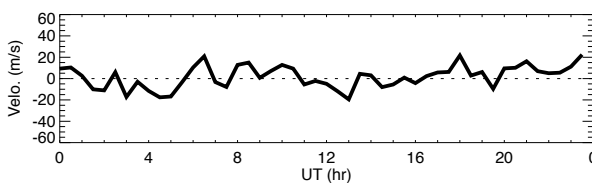
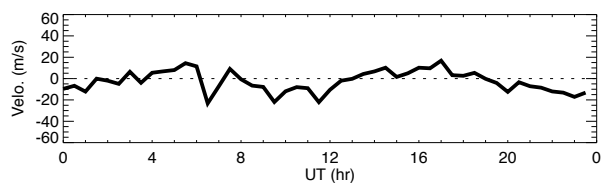
89km



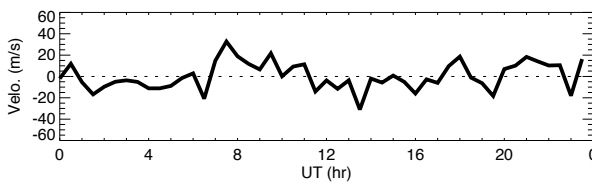
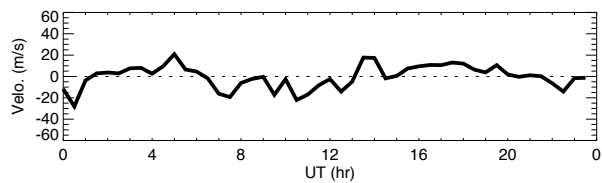
86km



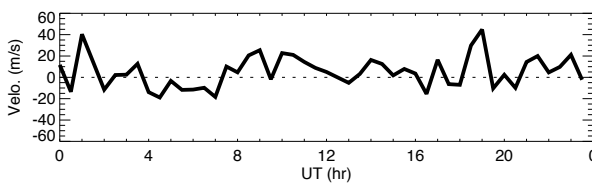
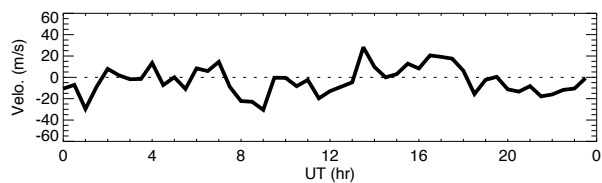
83km



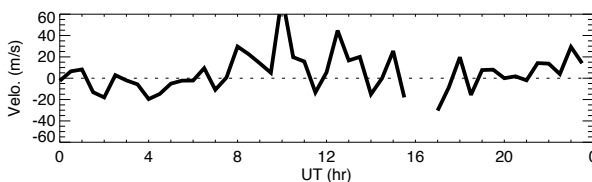
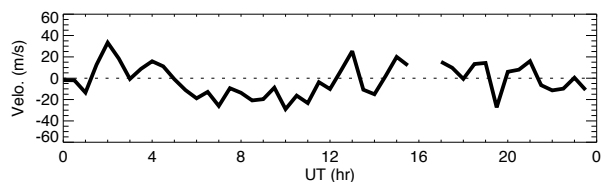
80km



77km



74km



71km