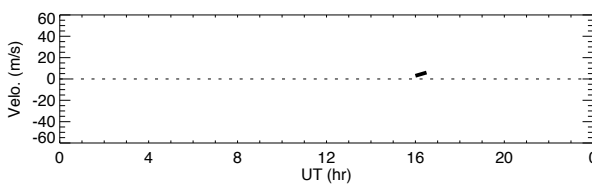
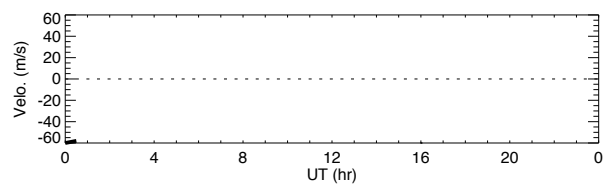


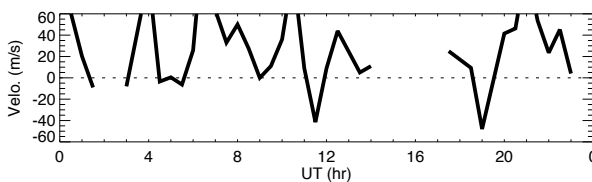
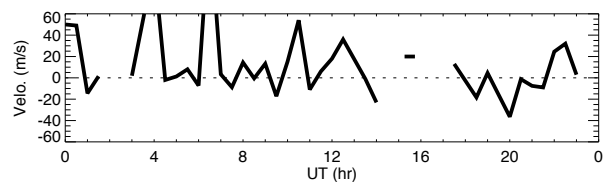
Monthly averaged wind data at Bear island (NBMR) for March 2012

North

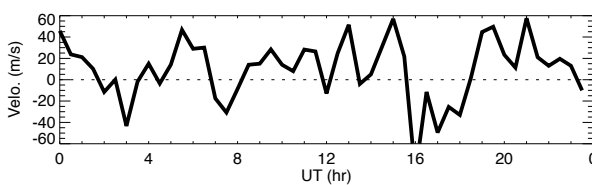
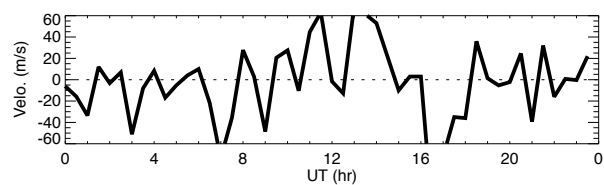
East



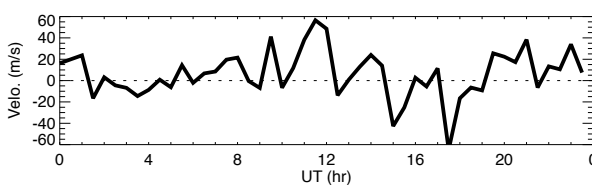
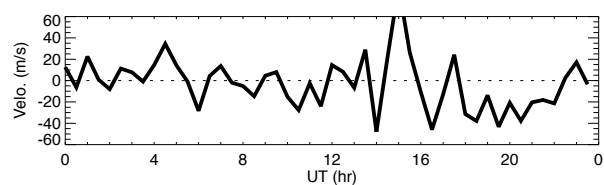
110km



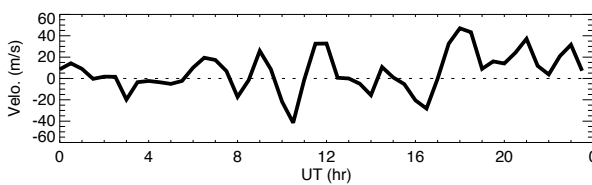
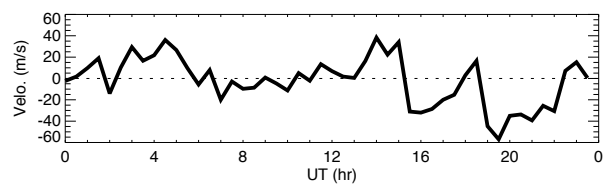
107km



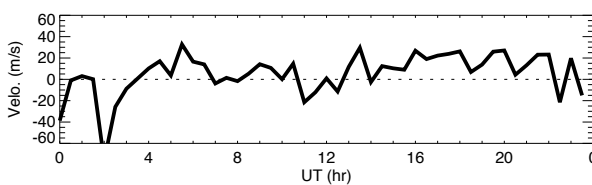
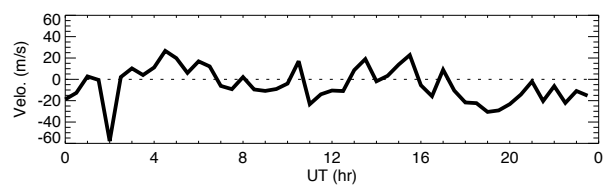
104km



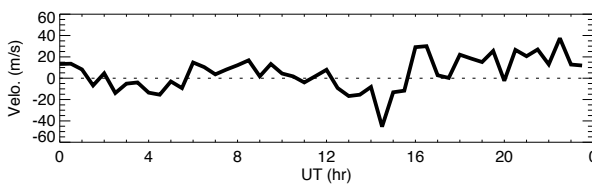
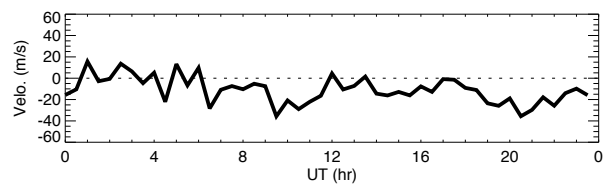
101km



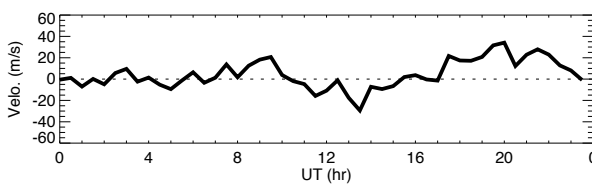
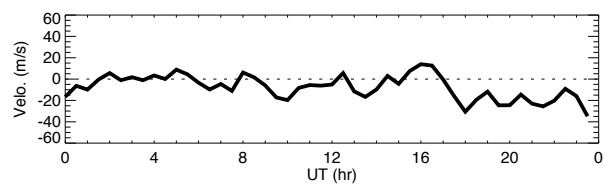
100km



98km



95km



92km

Monthly averaged wind data at Bear island (NBMR) for March 2012

