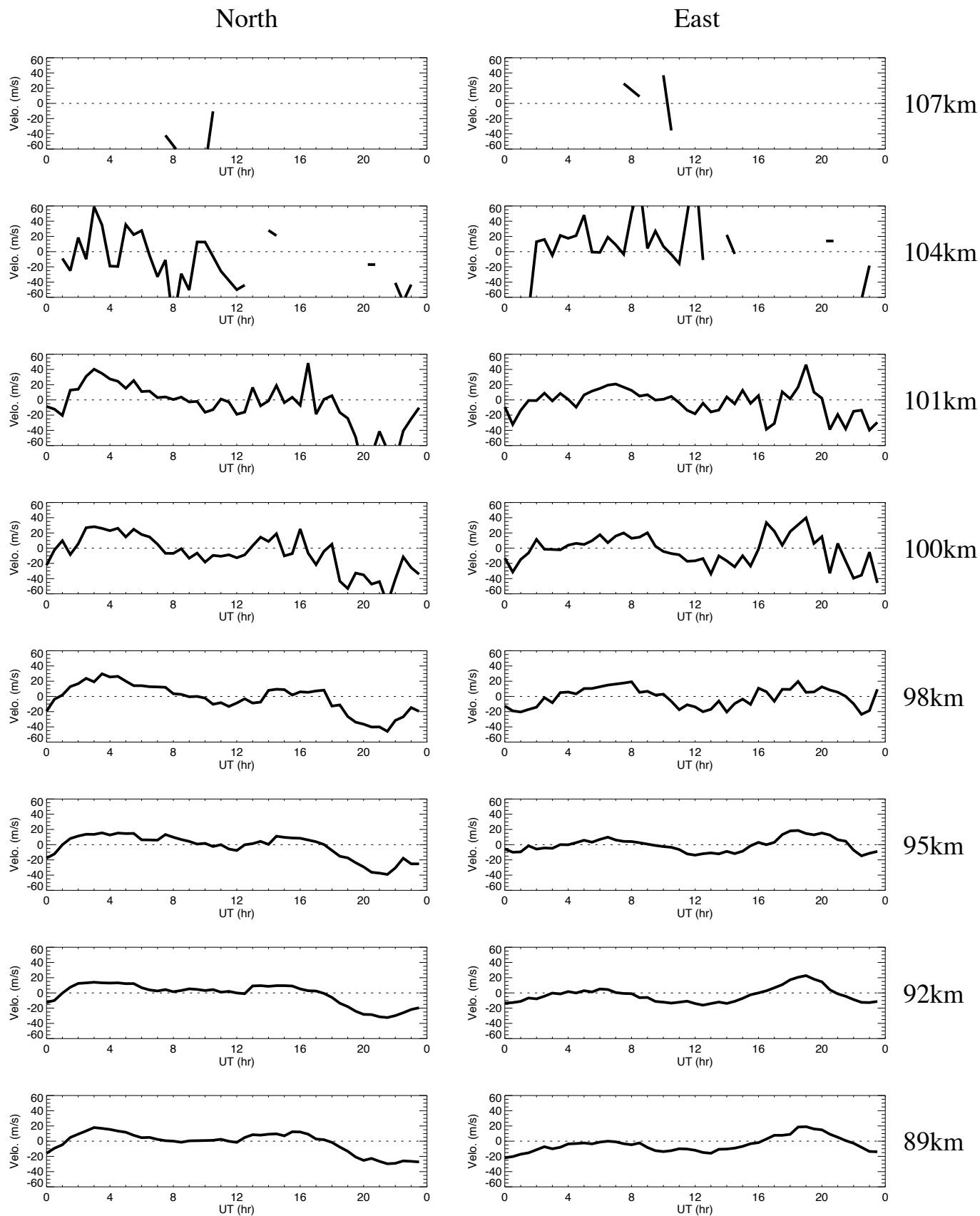


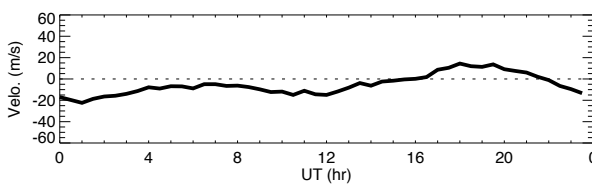
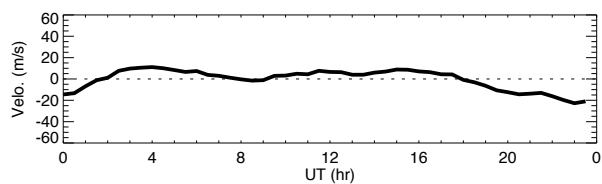
# Monthly averaged wind data at Bear island (NBMR) for April 2012



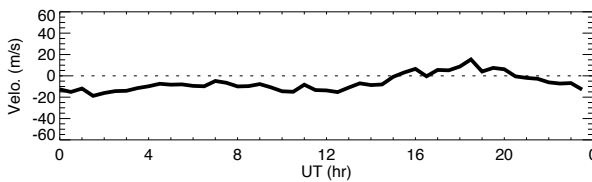
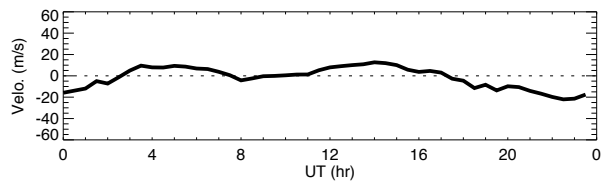
# Monthly averaged wind data at Bear island (NBMR) for April 2012

## North

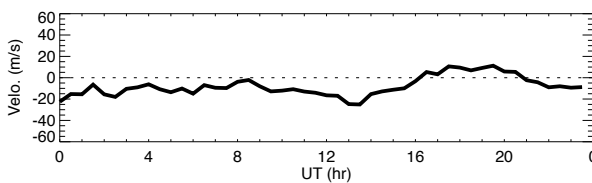
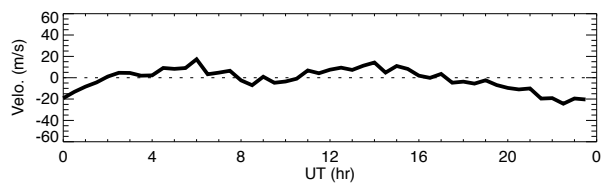
## East



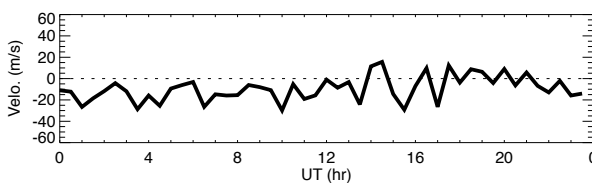
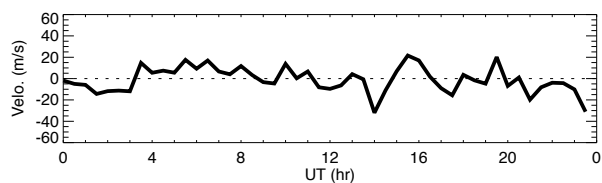
86km



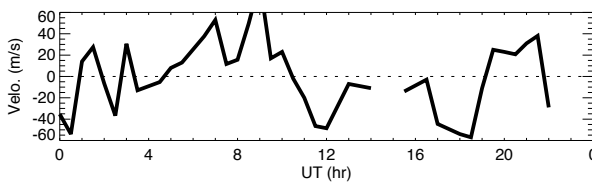
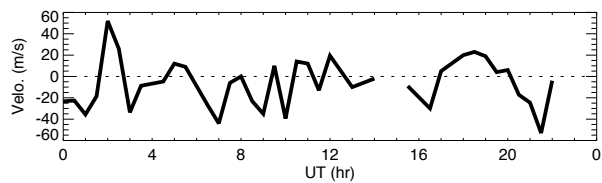
83km



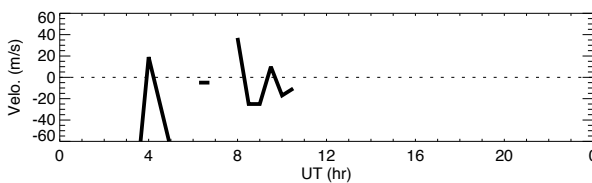
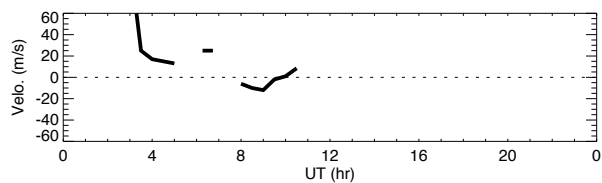
80km



77km



74km



71km