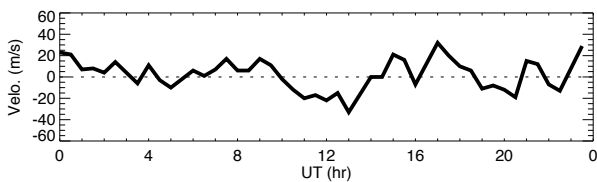
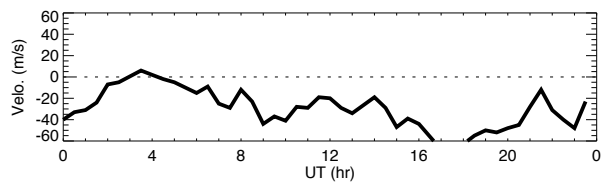


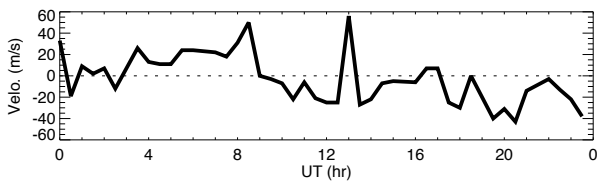
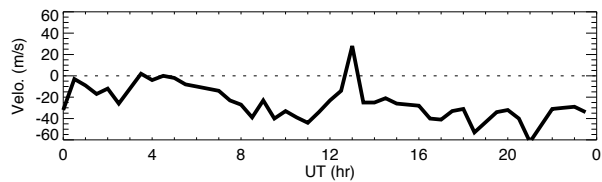
Wind data obtained by meteor radar at Bjoernar on March 1, 2010

North

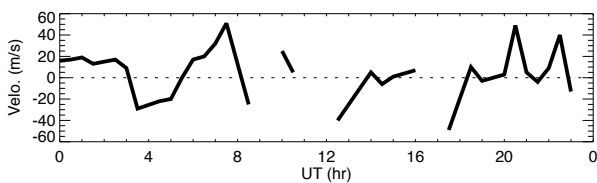
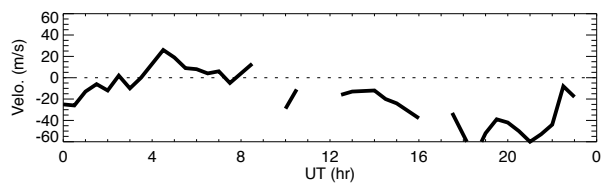
East



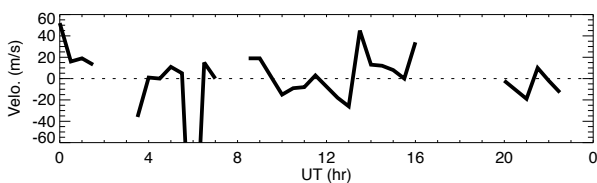
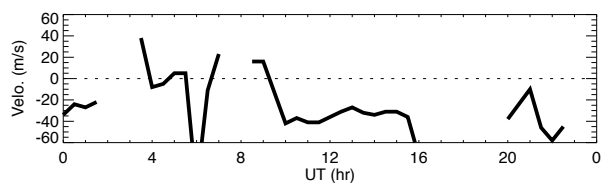
84km



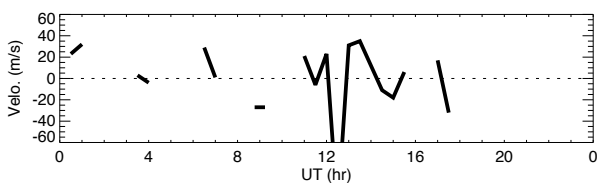
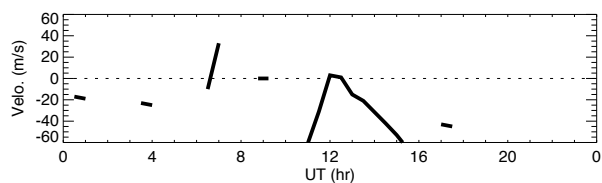
82km



80km



78km

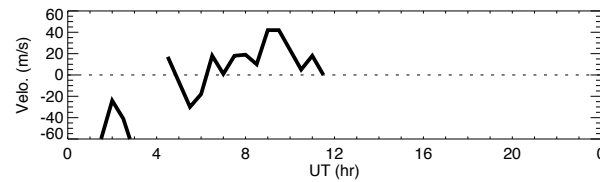
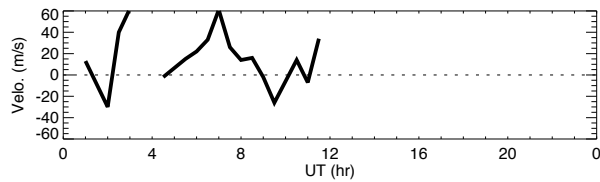


76km

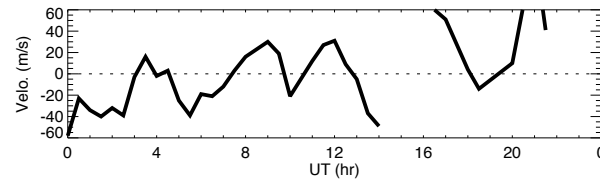
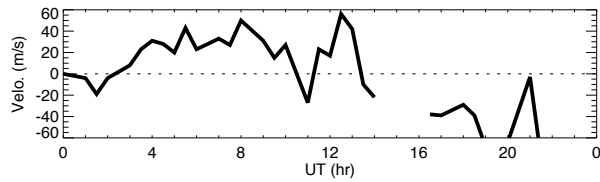
Wind data obtained by meteor radar at Bjoernar on March 2, 2010

North

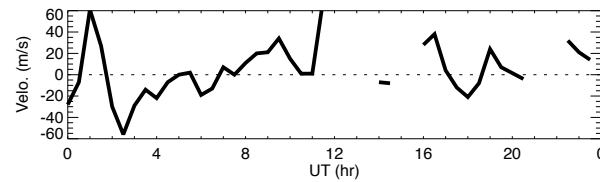
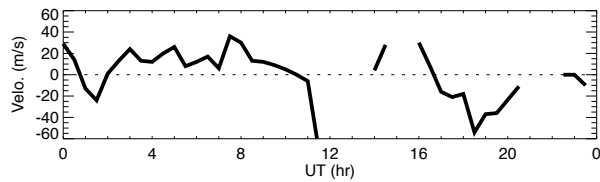
East



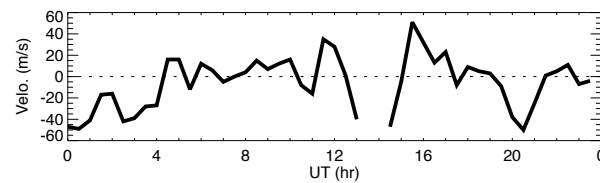
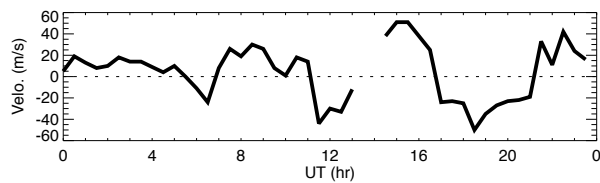
100km



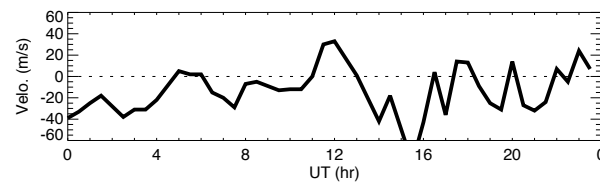
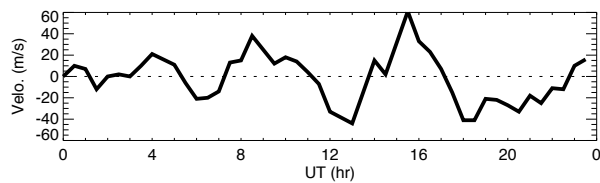
98km



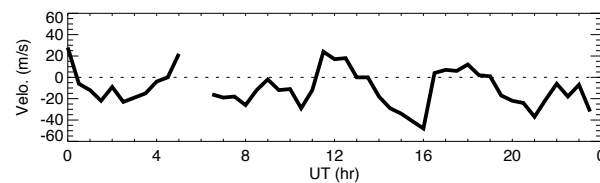
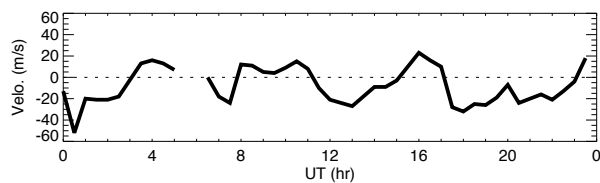
96km



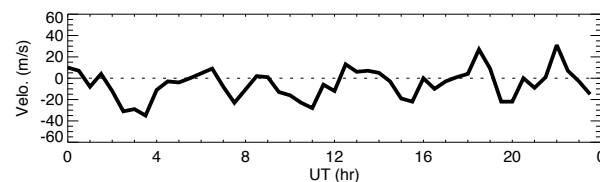
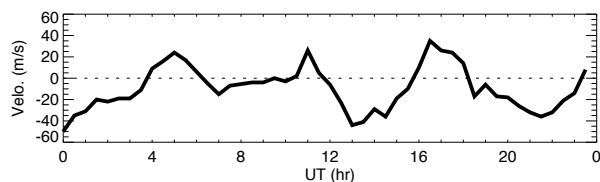
94km



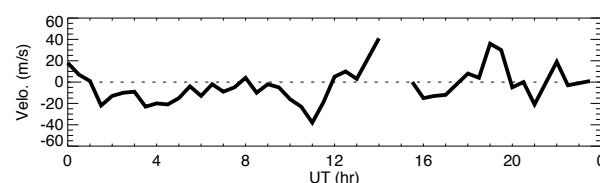
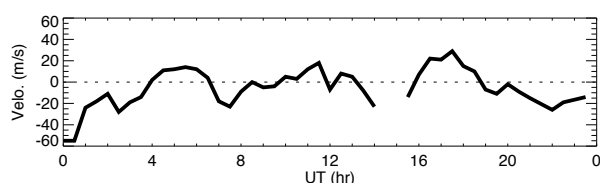
92km



90km



88km

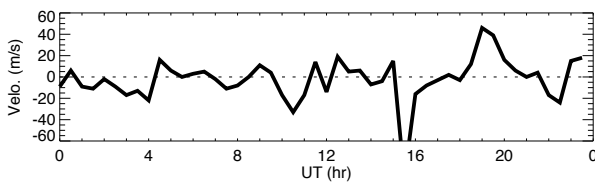
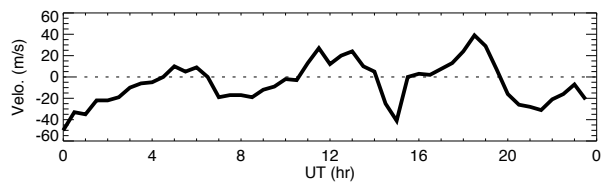


86km

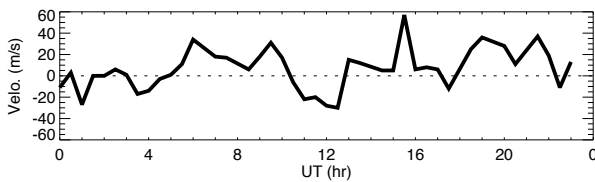
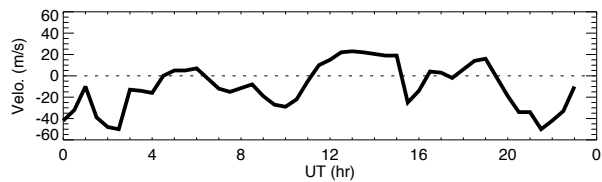
Wind data obtained by meteor radar at Bjoernar on March 2, 2010

North

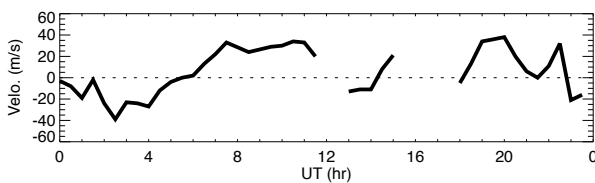
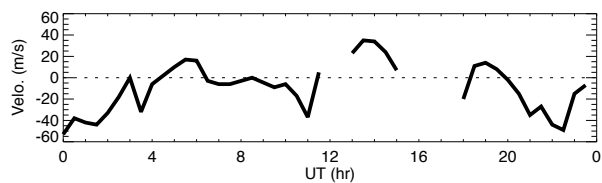
East



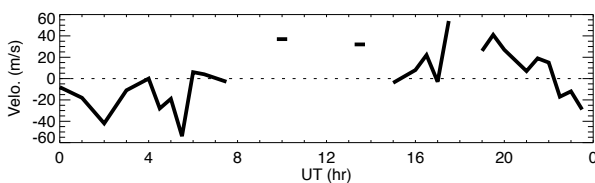
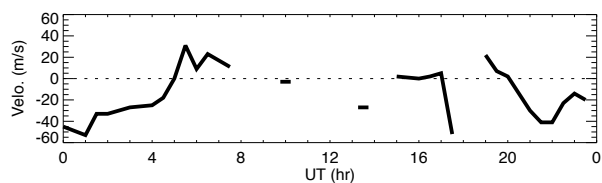
84km



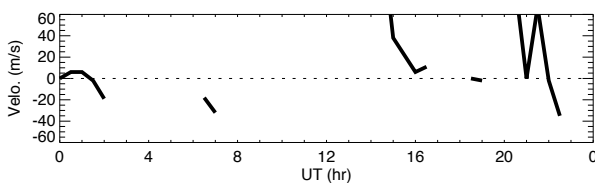
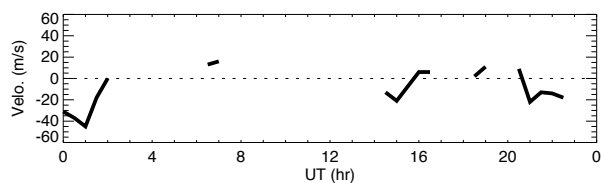
82km



80km



78km

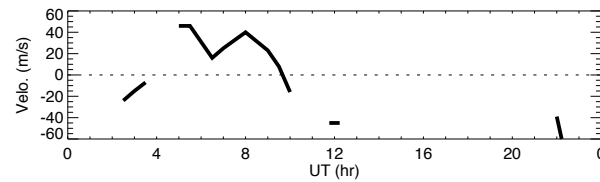
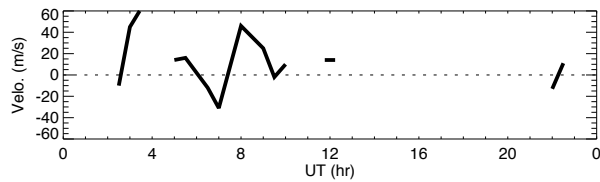


76km

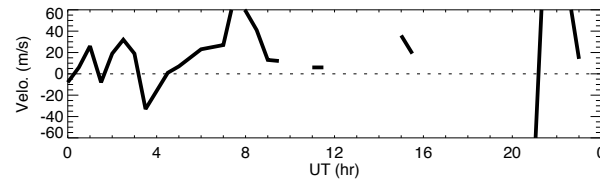
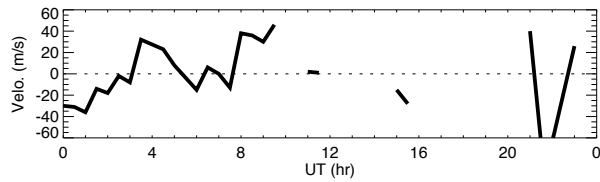
Wind data obtained by meteor radar at Bjoernar on March 3, 2010

North

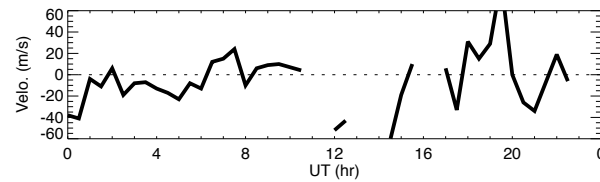
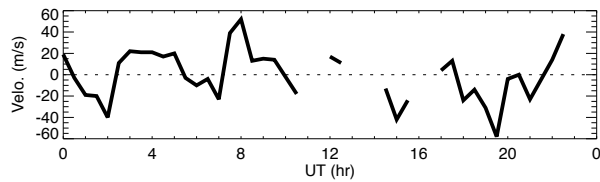
East



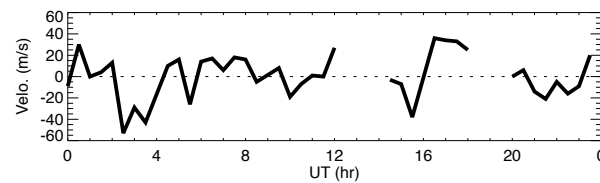
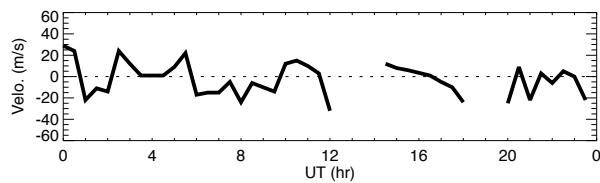
100km



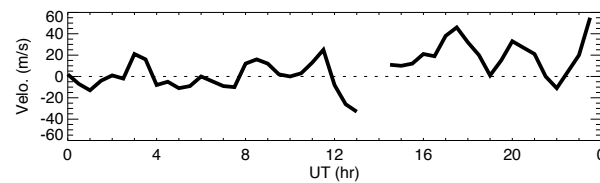
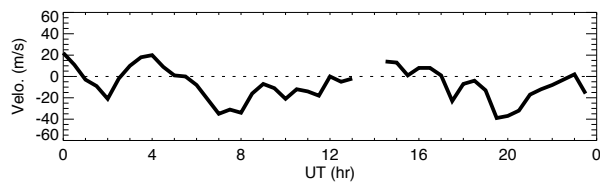
98km



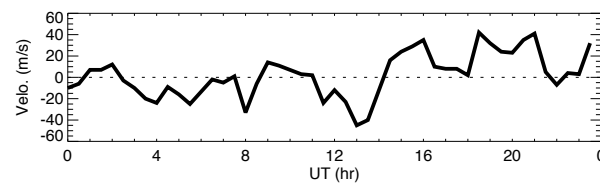
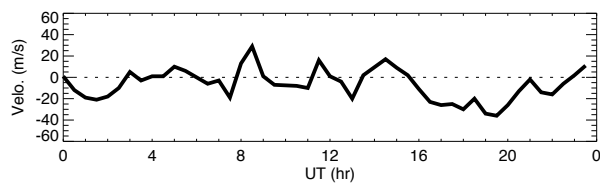
96km



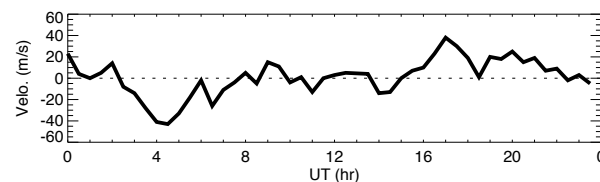
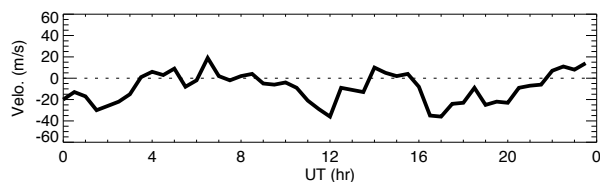
94km



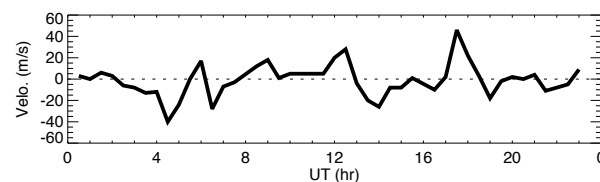
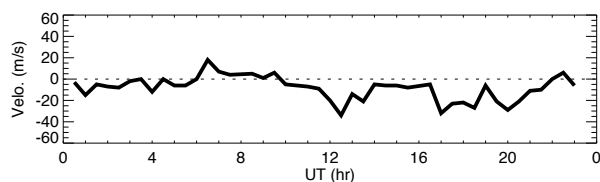
92km



90km



88km

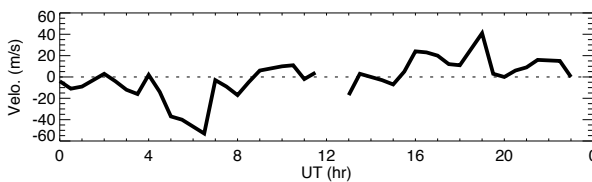
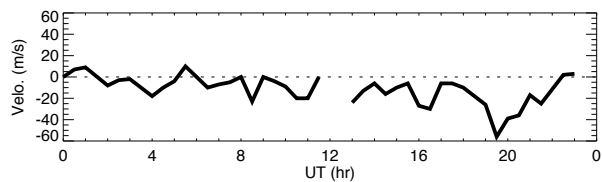


86km

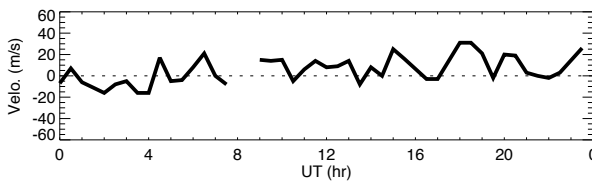
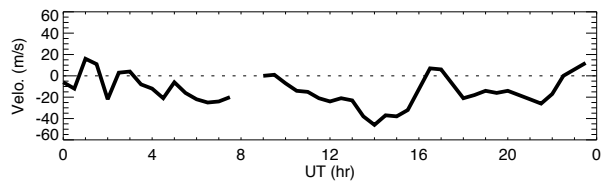
Wind data obtained by meteor radar at Bjoernar on March 3, 2010

North

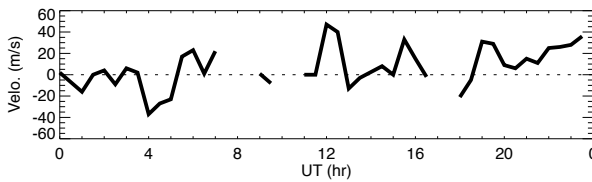
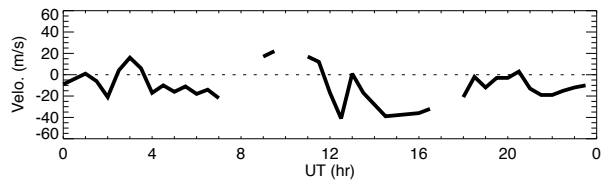
East



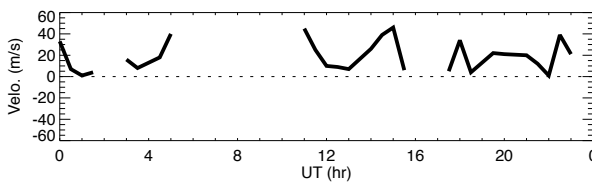
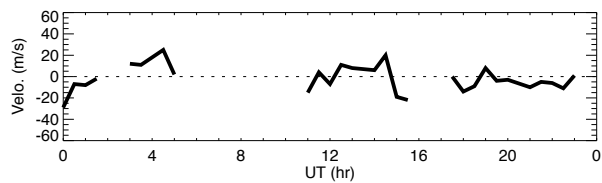
84km



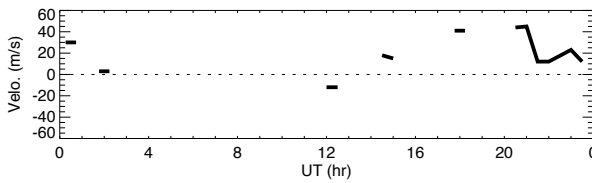
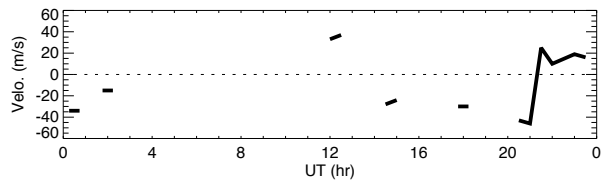
82km



80km

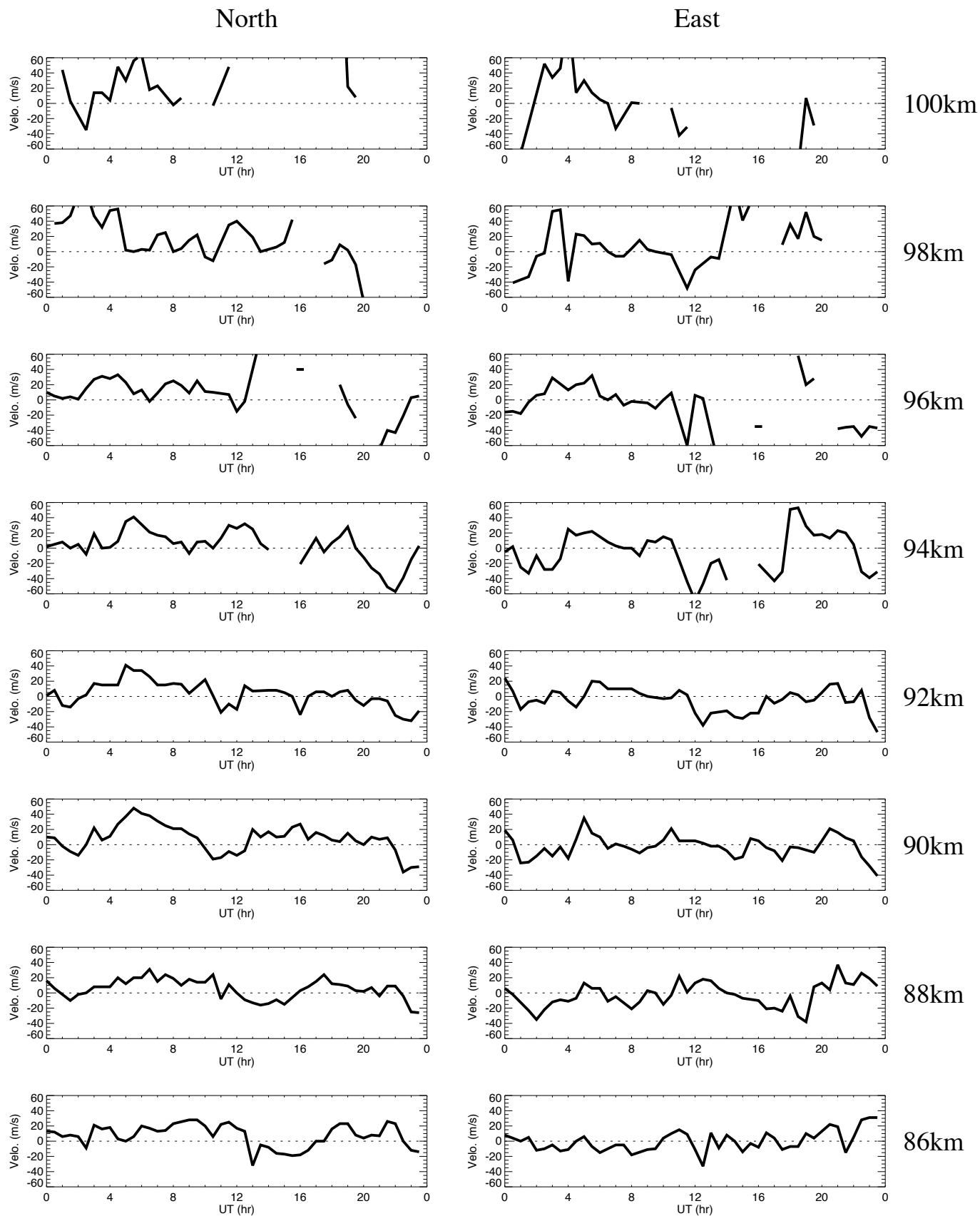


78km



76km

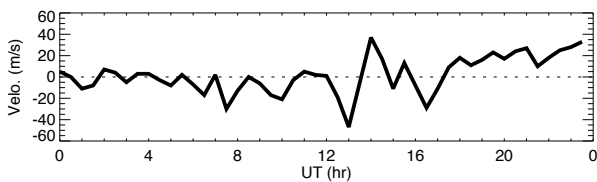
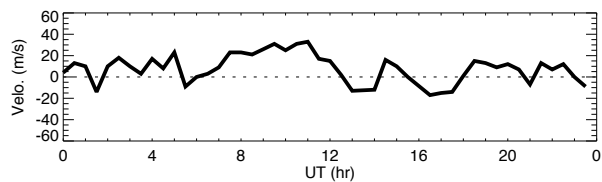
Wind data obtained by meteor radar at Bjoernar on March 4, 2010



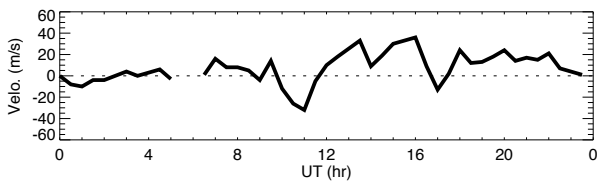
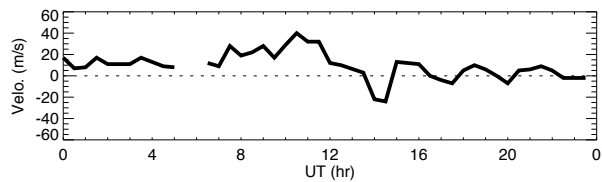
Wind data obtained by meteor radar at Bjoernar on March 4, 2010

North

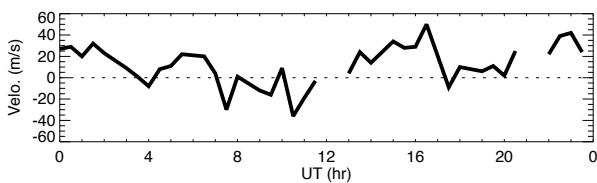
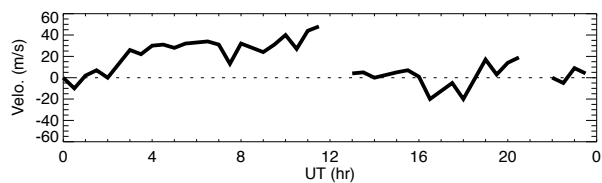
East



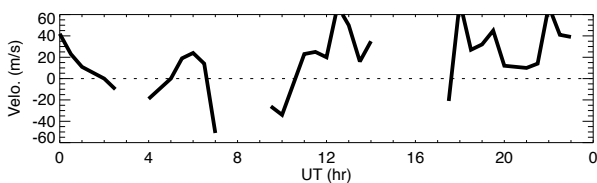
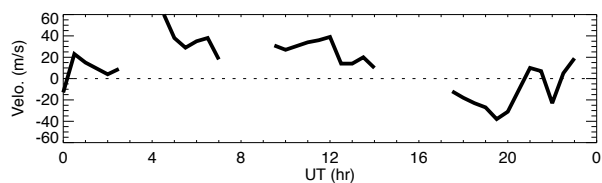
84km



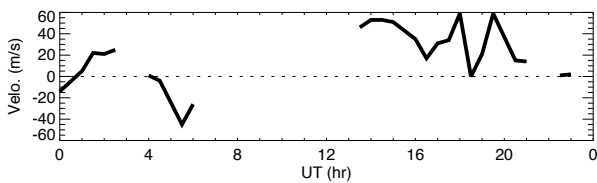
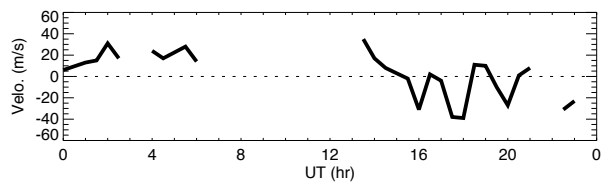
82km



80km



78km

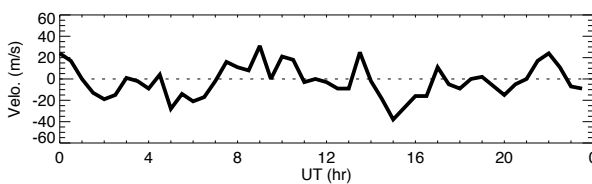
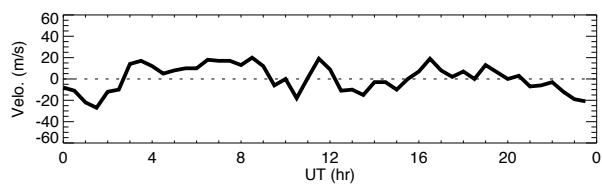


76km

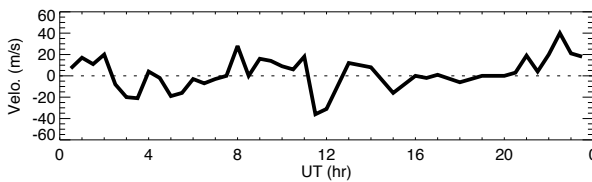
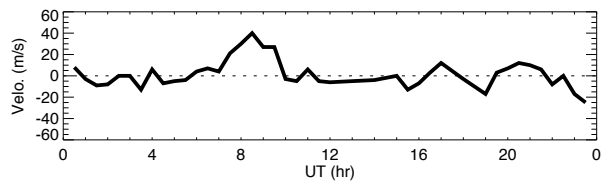
Wind data obtained by meteor radar at Bjoernar on March 5, 2010

North

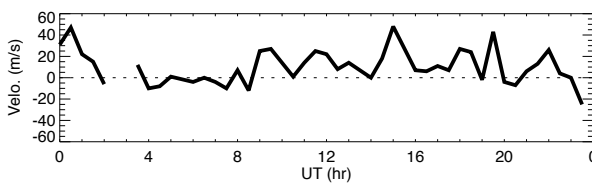
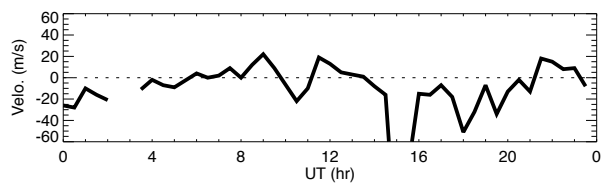
East



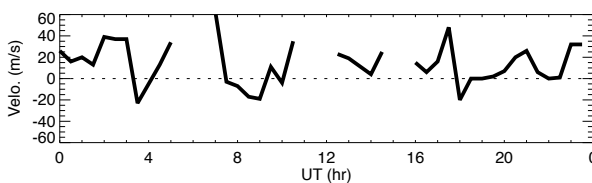
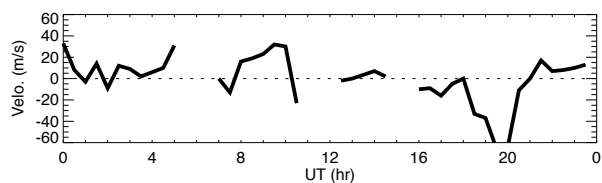
84km



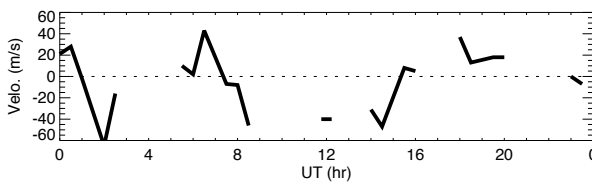
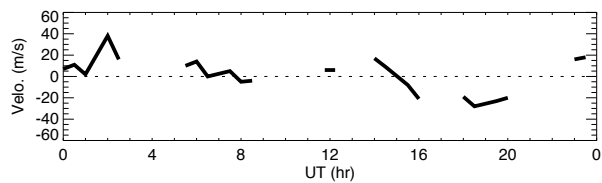
82km



80km



78km

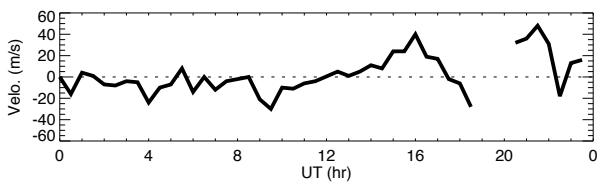
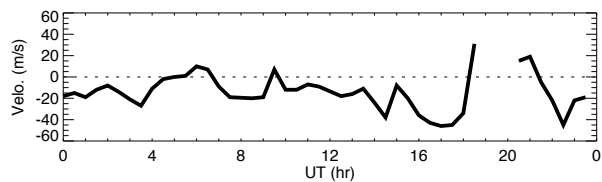


76km

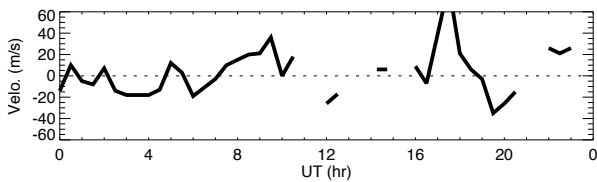
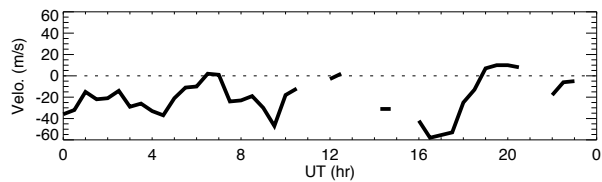
Wind data obtained by meteor radar at Bjoernar on March 6, 2010

North

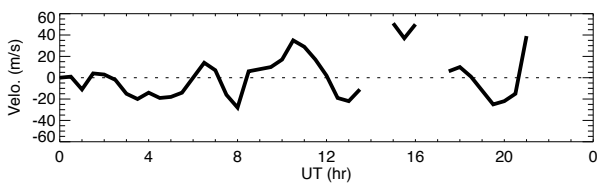
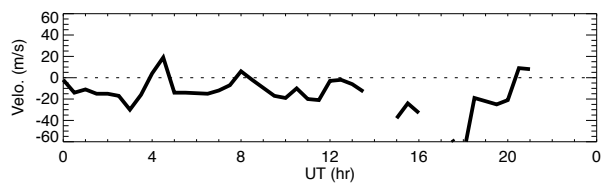
East



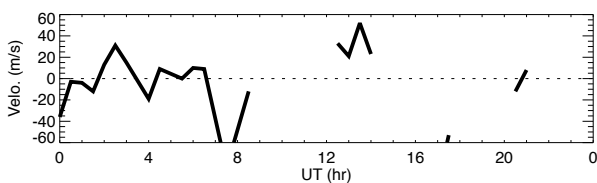
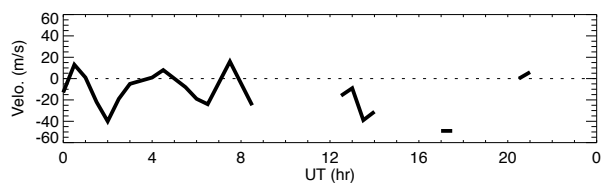
84km



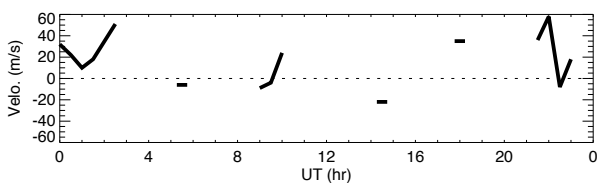
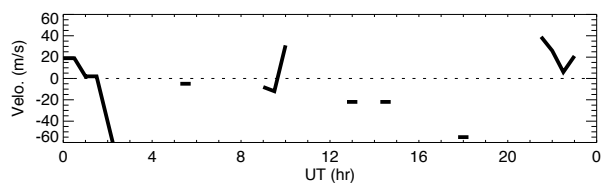
82km



80km

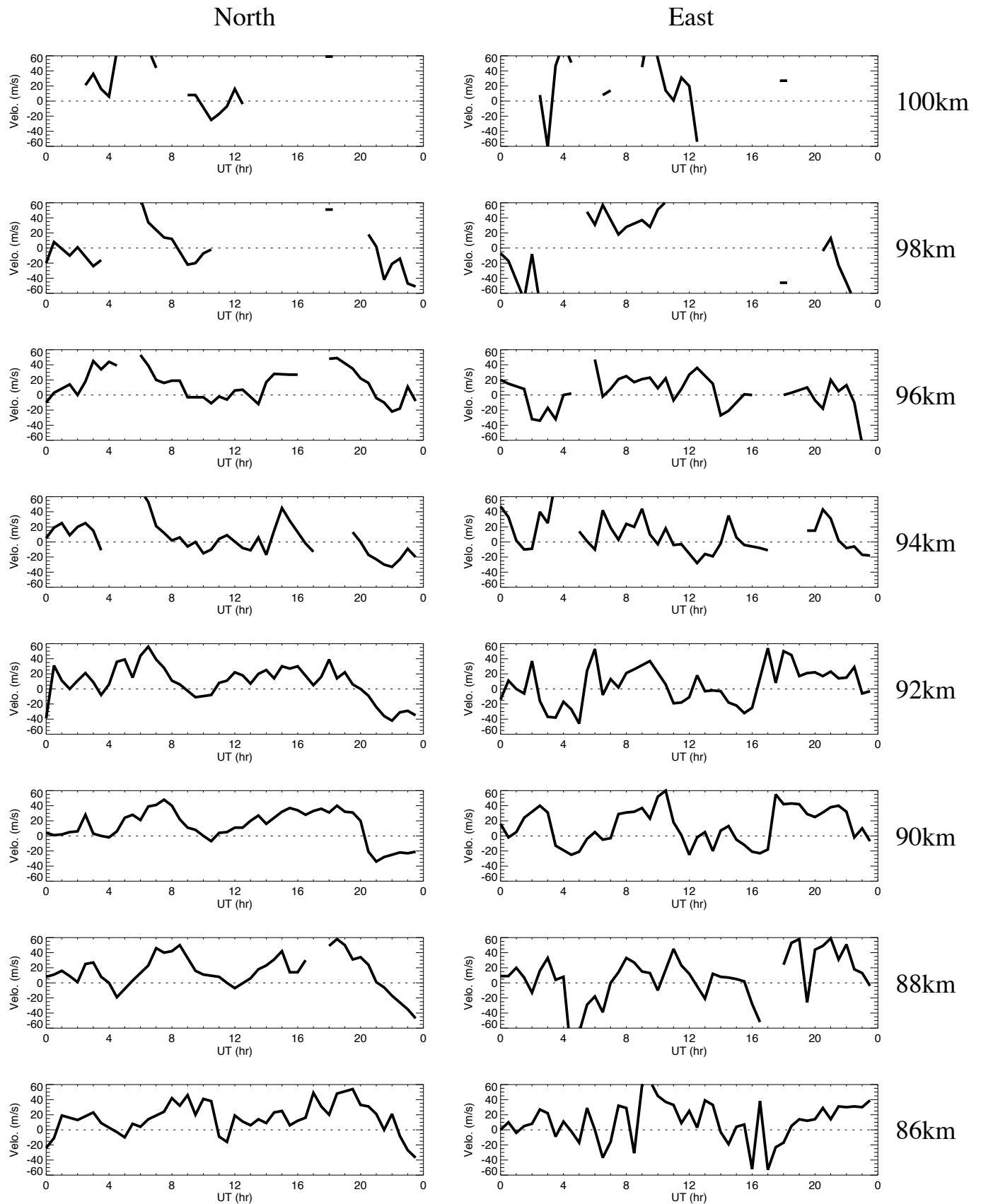


78km

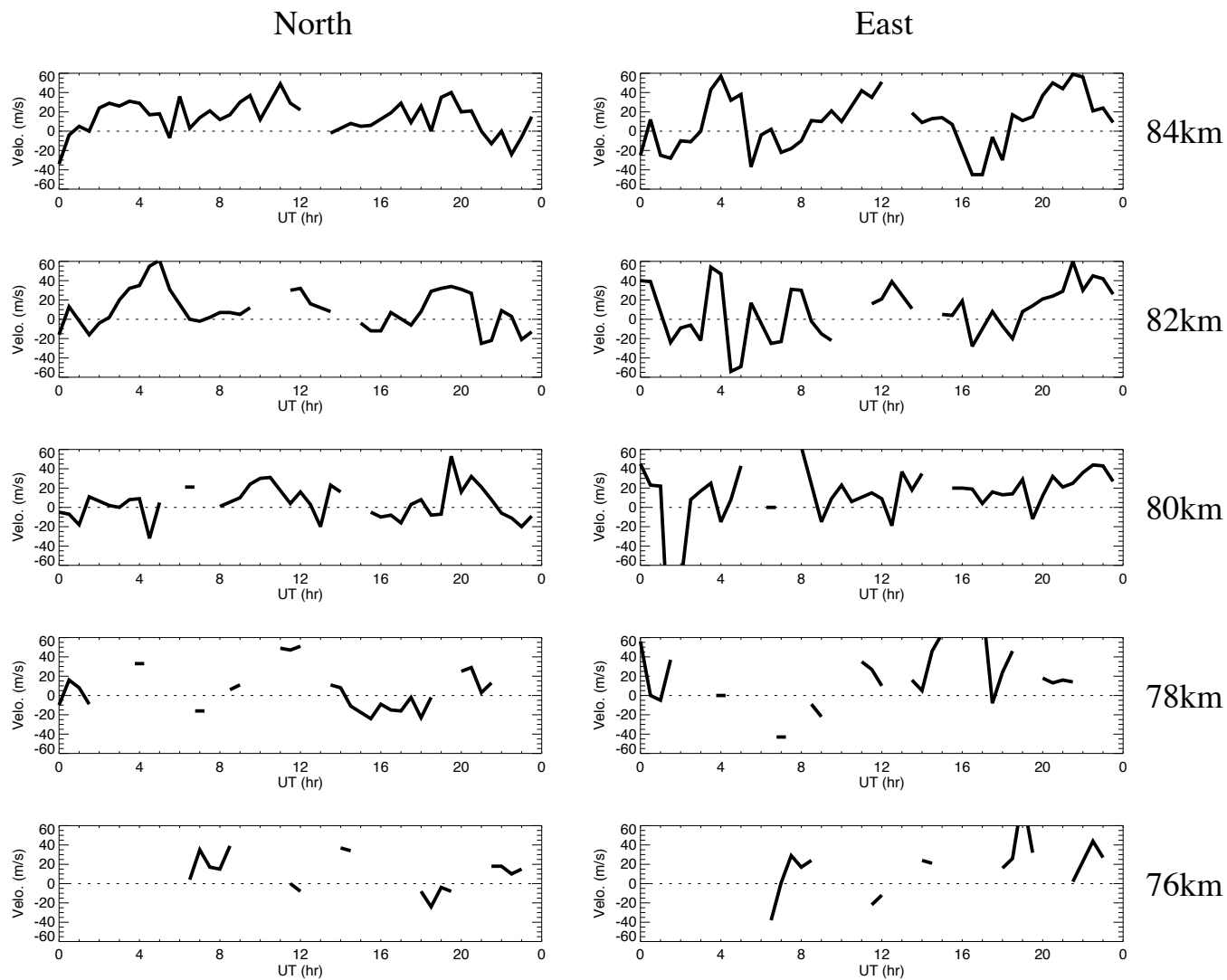


76km

Wind data obtained by meteor radar at Bjoernar on March 7, 2010



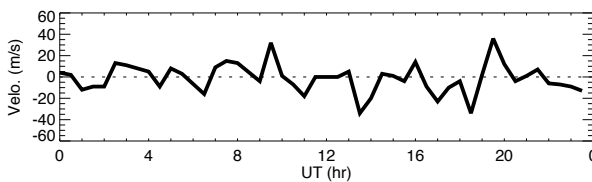
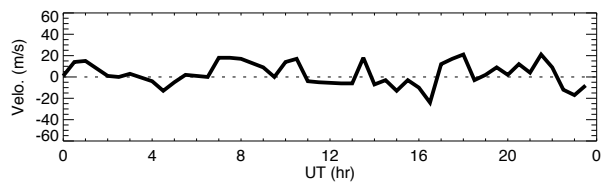
Wind data obtained by meteor radar at Bjoernar on March 7, 2010



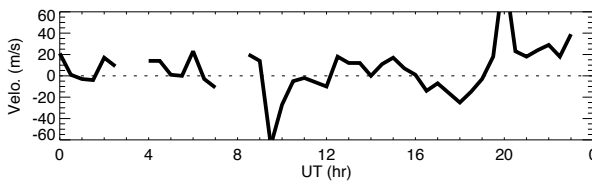
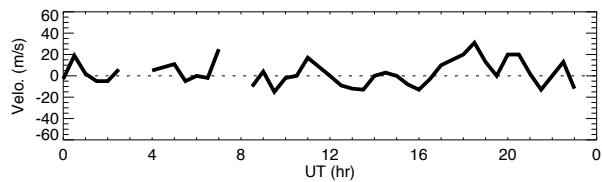
Wind data obtained by meteor radar at Bjoernar on March 8, 2010

North

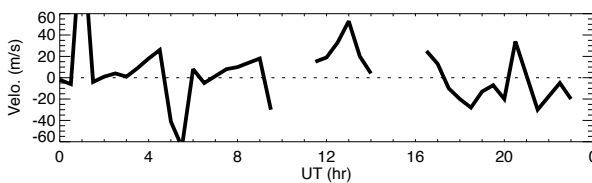
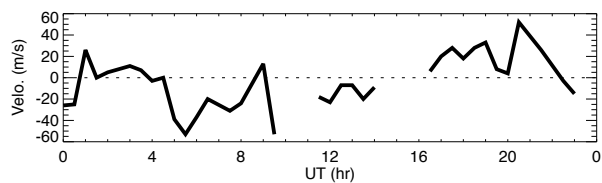
East



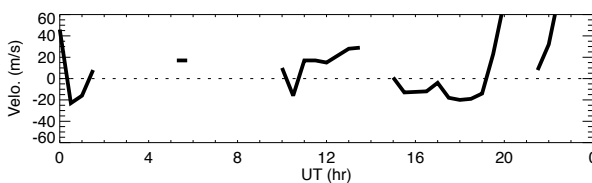
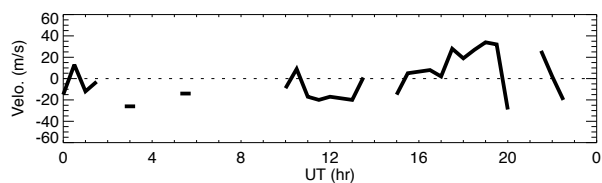
84km



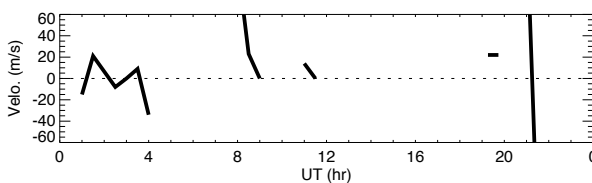
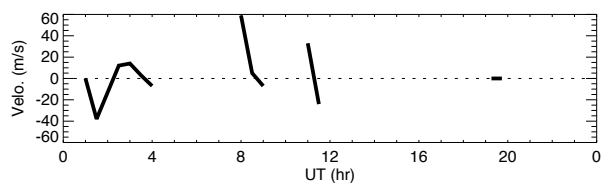
82km



80km



78km

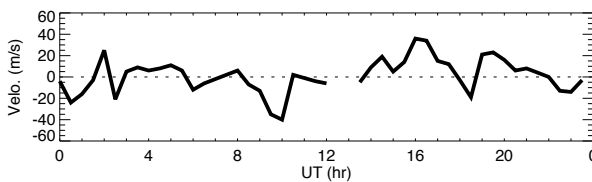
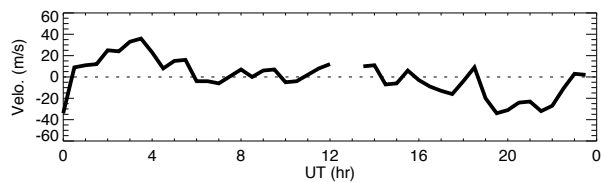


76km

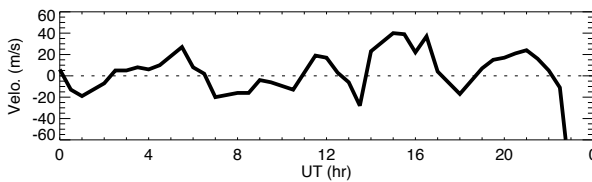
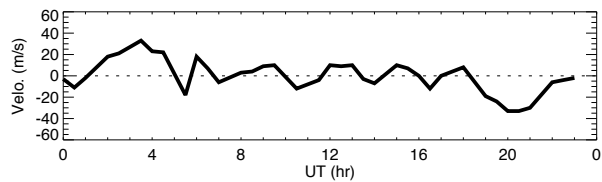
Wind data obtained by meteor radar at Bjoernar on March 9, 2010

North

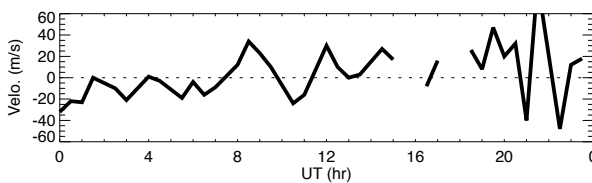
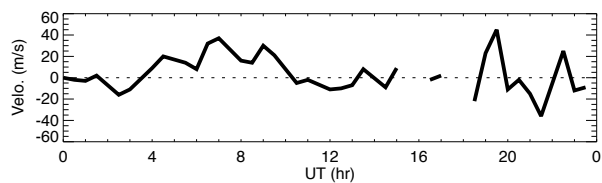
East



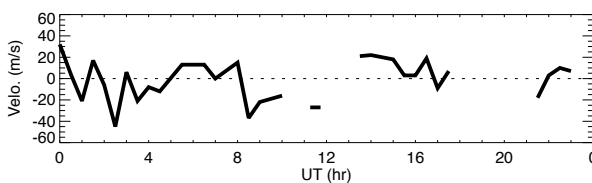
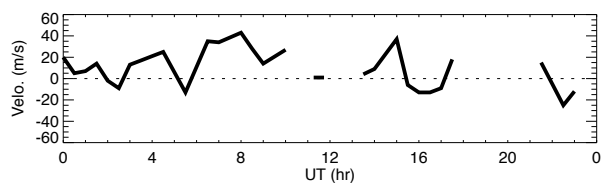
84km



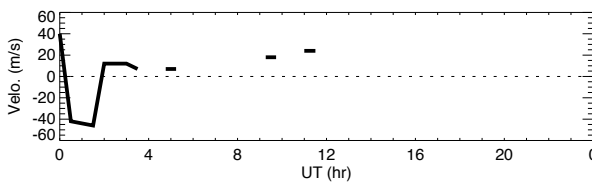
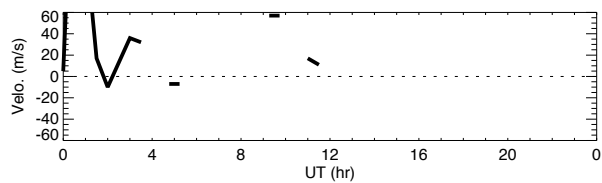
82km



80km

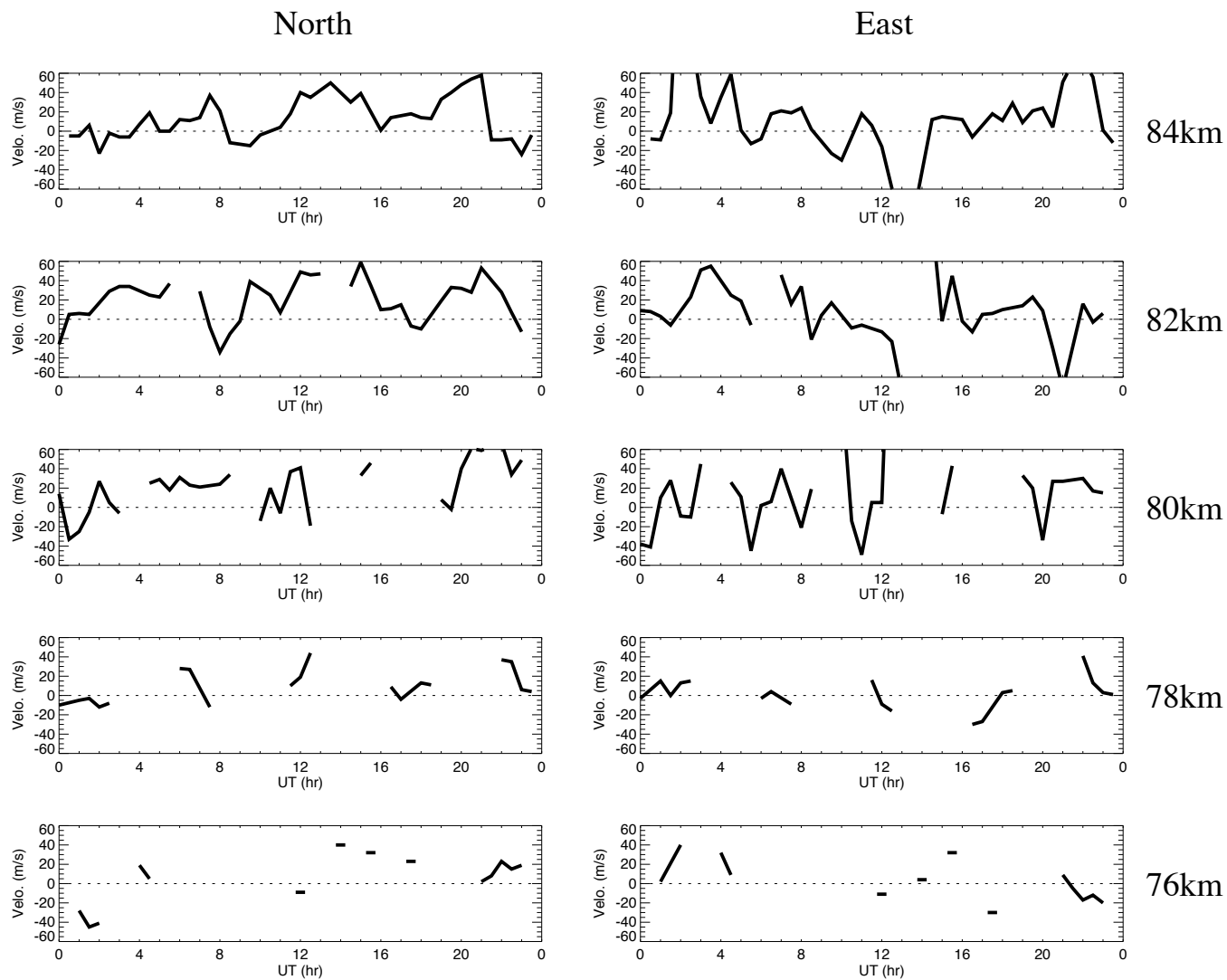


78km



76km

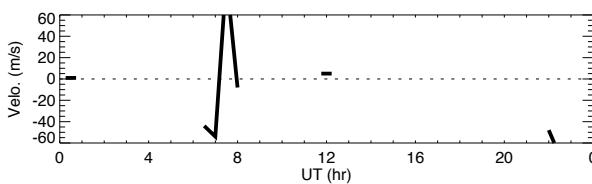
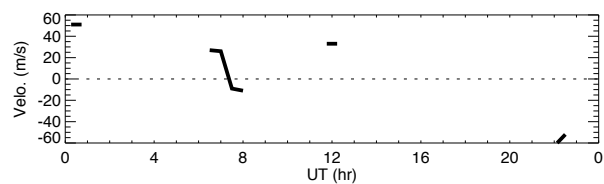
Wind data obtained by meteor radar at Bjoernar on March 10, 2010



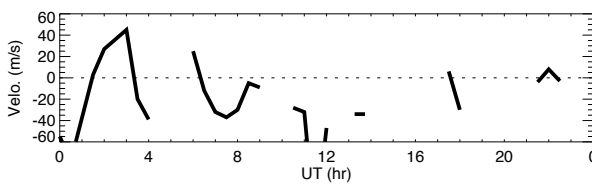
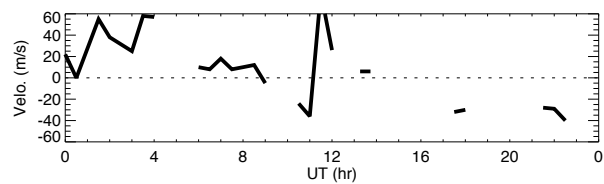
Wind data obtained by meteor radar at Bjoernar on March 11, 2010

North

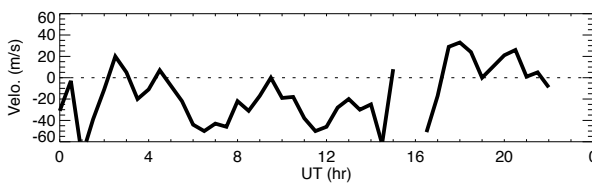
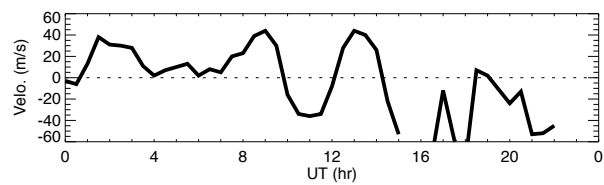
East



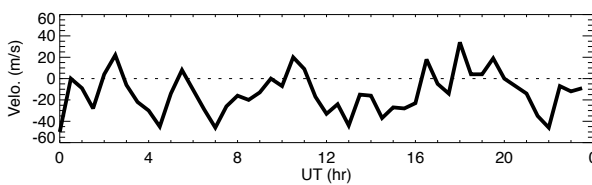
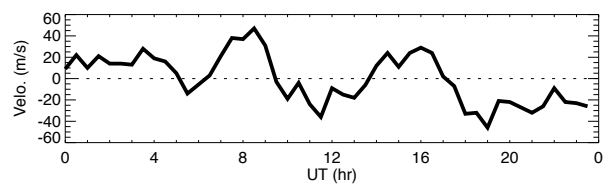
100km



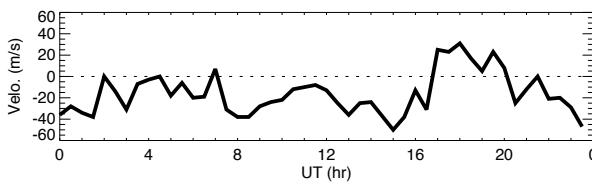
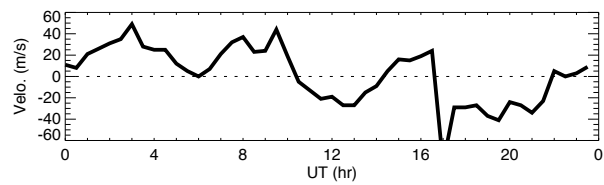
98km



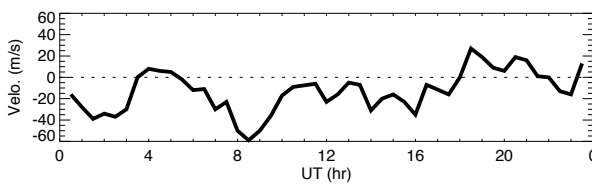
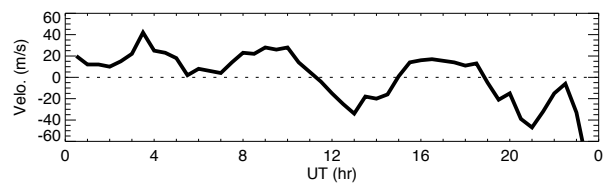
96km



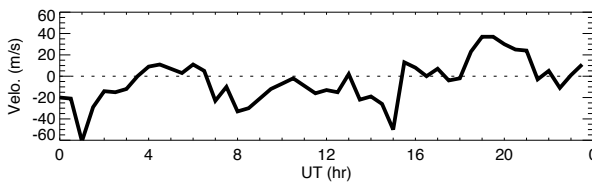
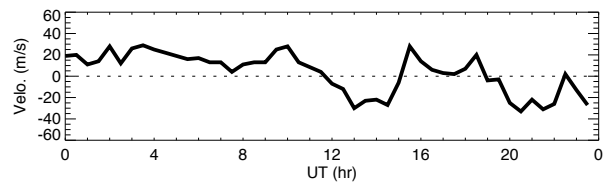
94km



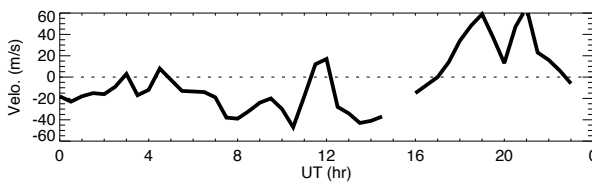
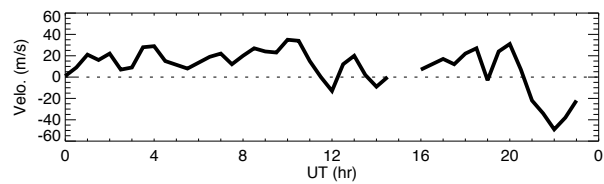
92km



90km



88km

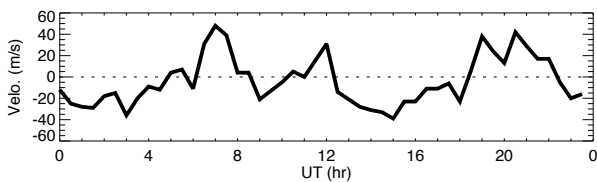
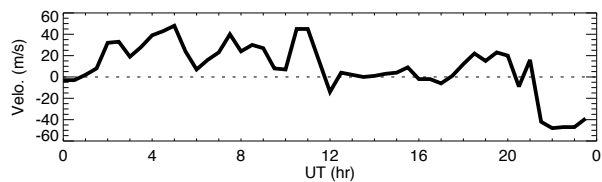


86km

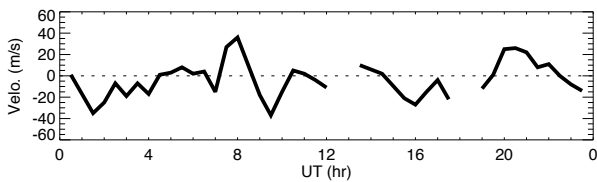
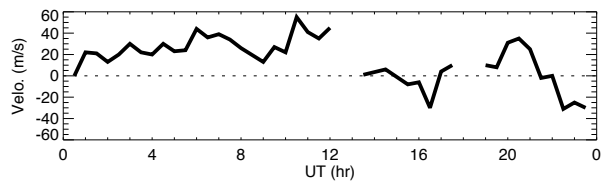
Wind data obtained by meteor radar at Bjoernar on March 11, 2010

North

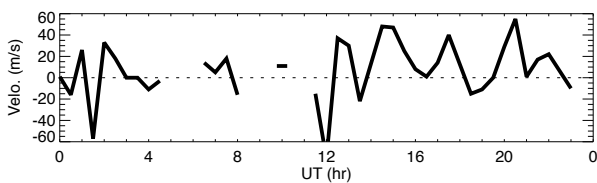
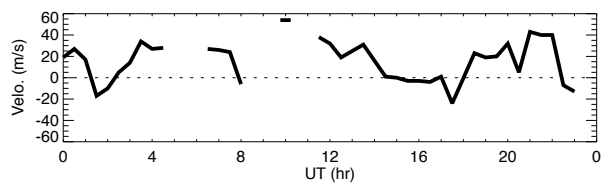
East



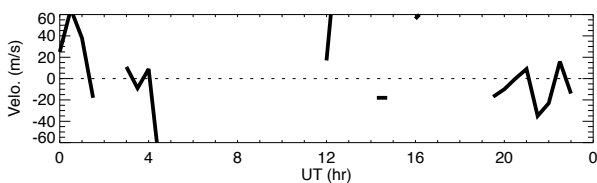
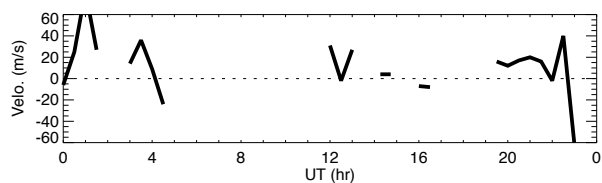
84km



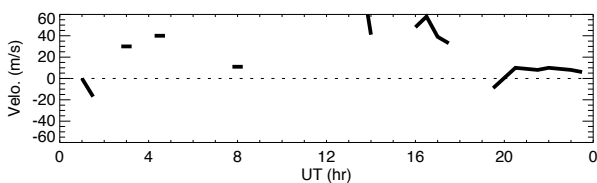
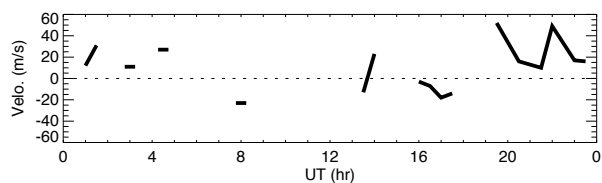
82km



80km

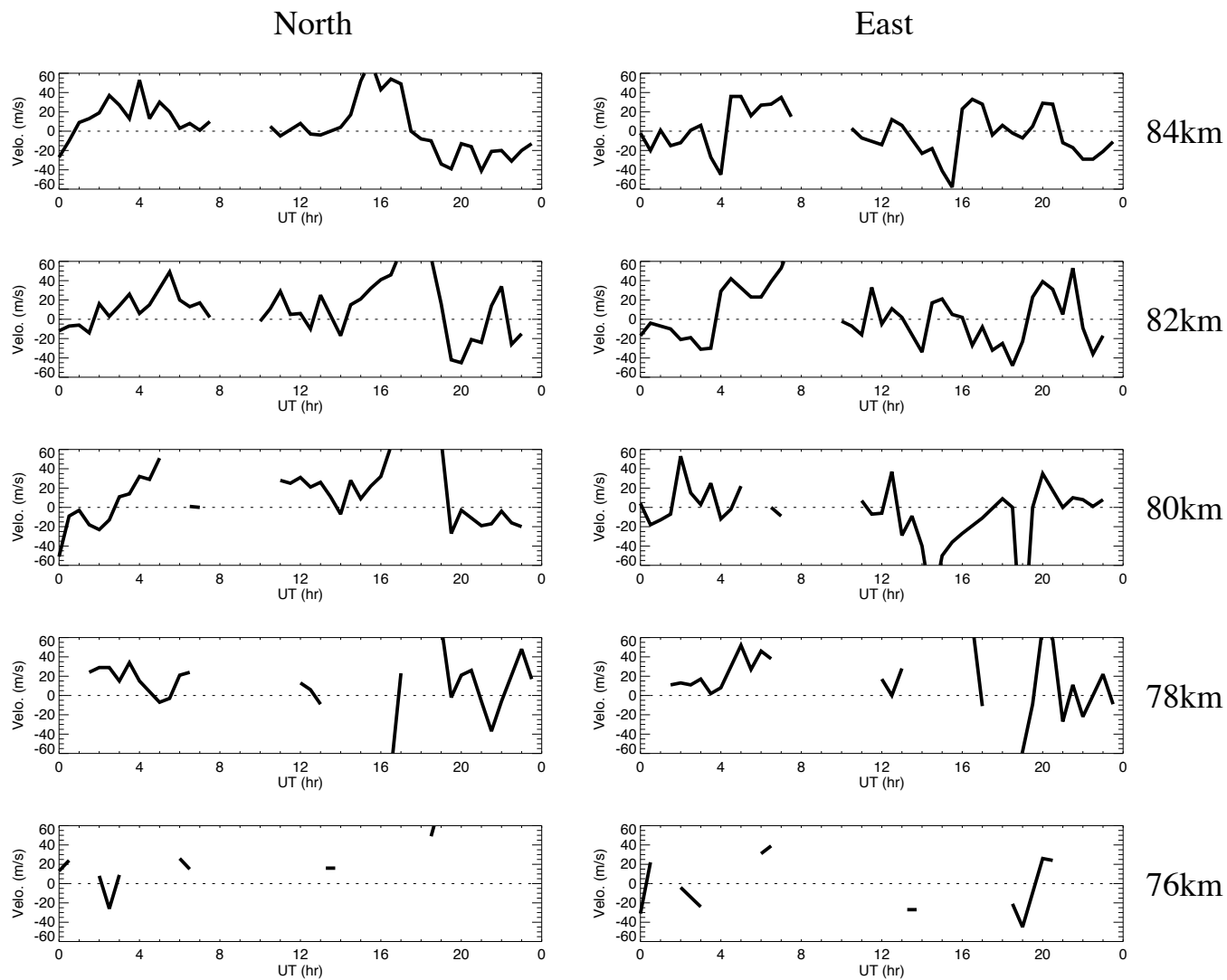


78km



76km

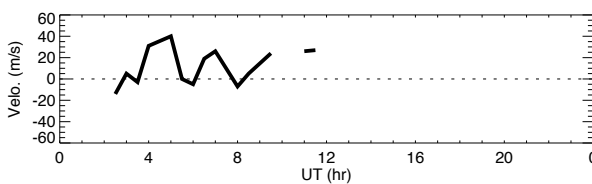
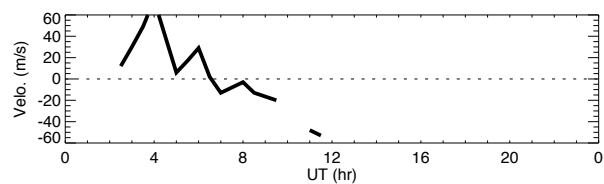
Wind data obtained by meteor radar at Bjoernar on March 12, 2010



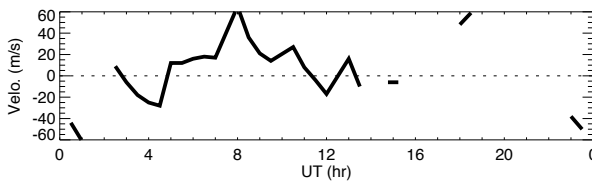
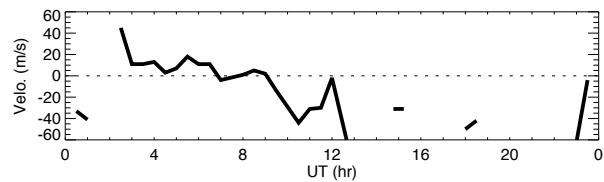
Wind data obtained by meteor radar at Bjoernar on March 13, 2010

North

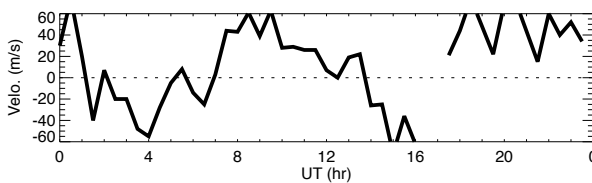
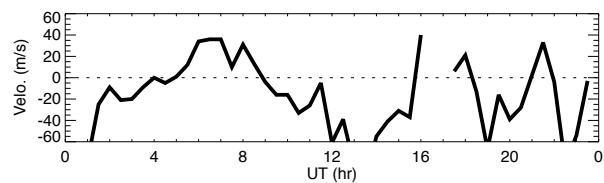
East



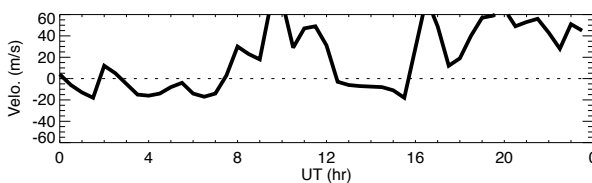
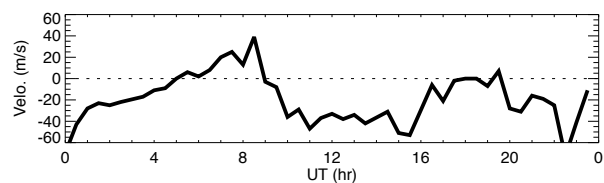
100km



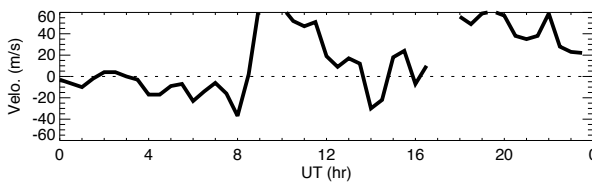
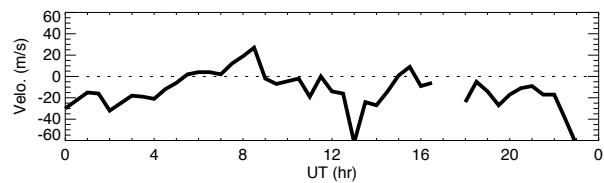
98km



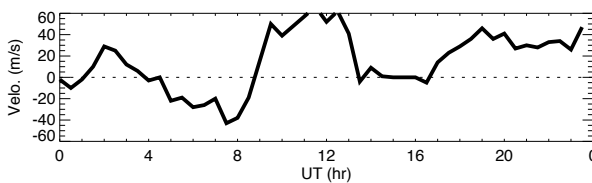
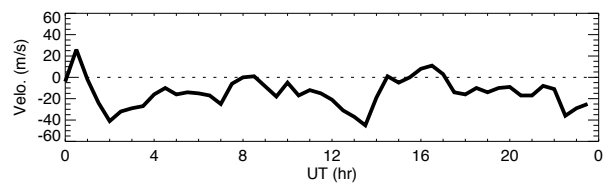
96km



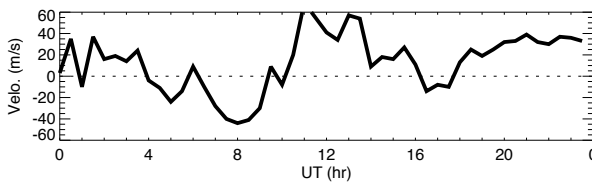
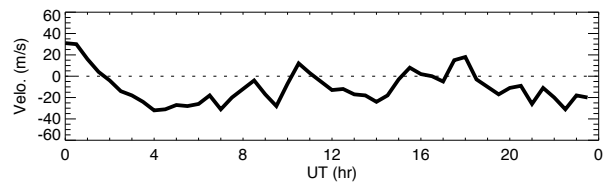
94km



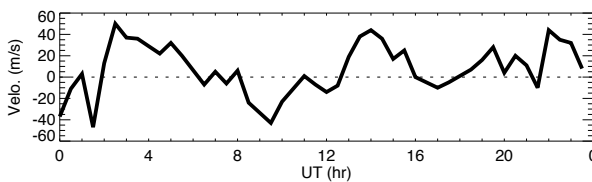
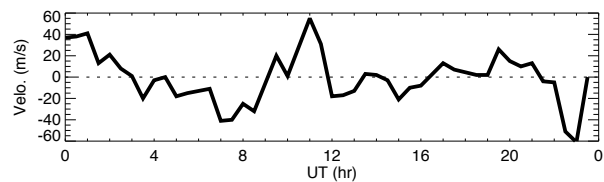
92km



90km



88km

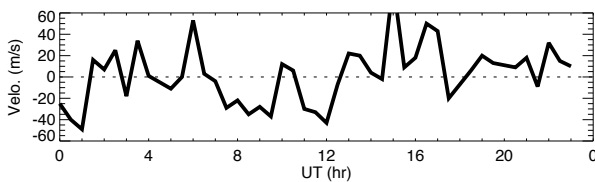
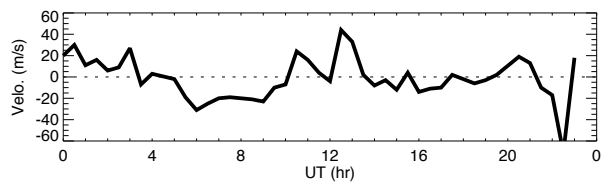


86km

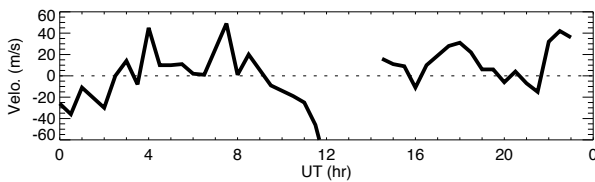
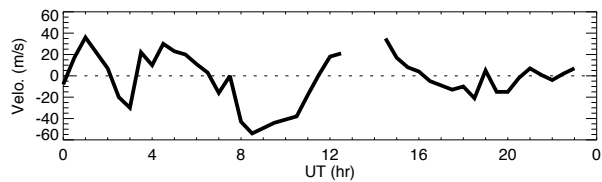
Wind data obtained by meteor radar at Bjoernar on March 13, 2010

North

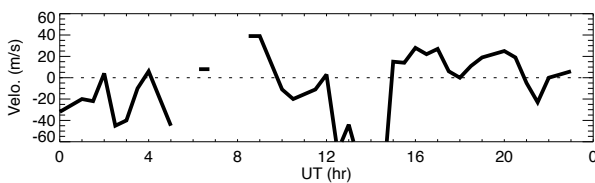
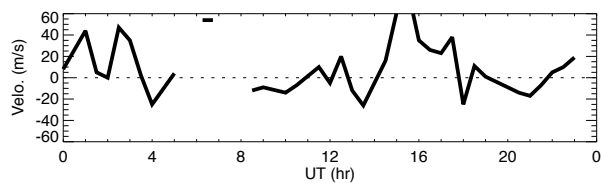
East



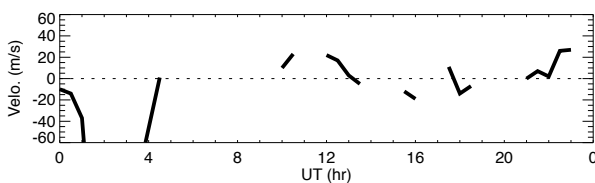
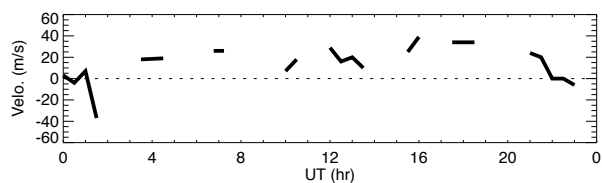
84km



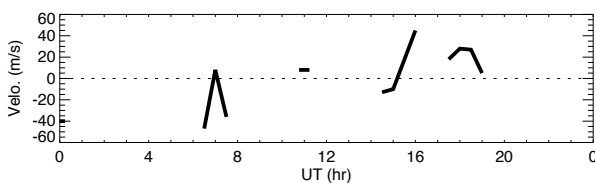
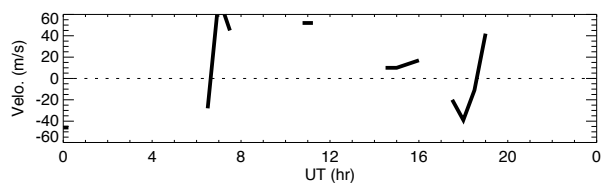
82km



80km



78km

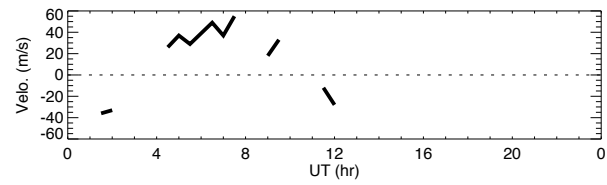
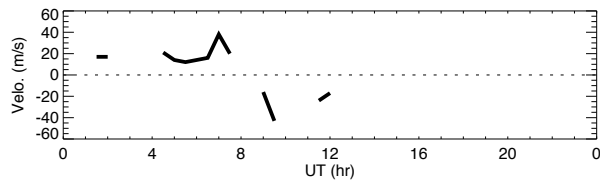


76km

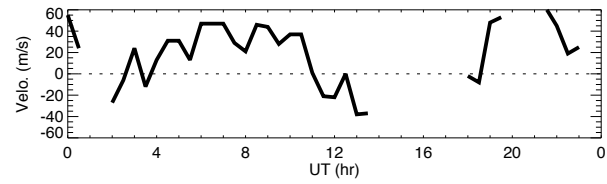
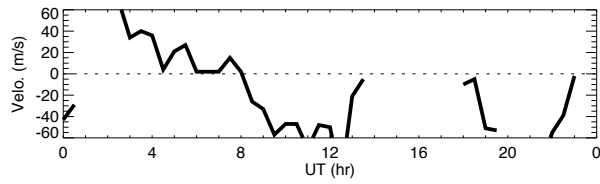
Wind data obtained by meteor radar at Bjoernar on March 14, 2010

North

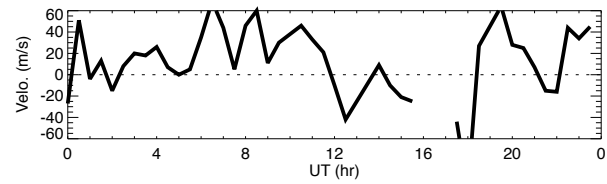
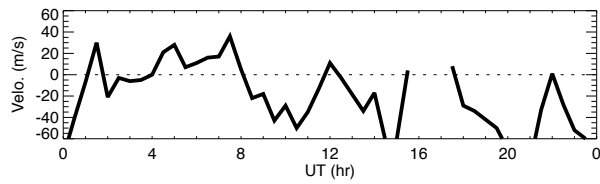
East



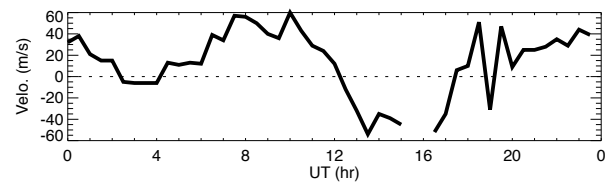
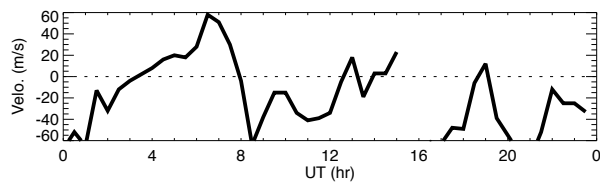
100km



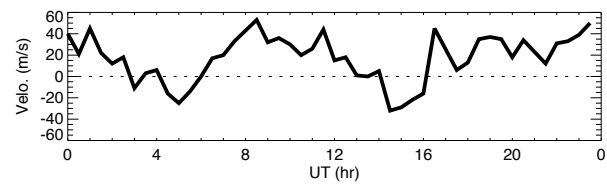
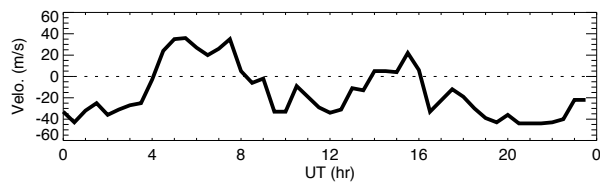
98km



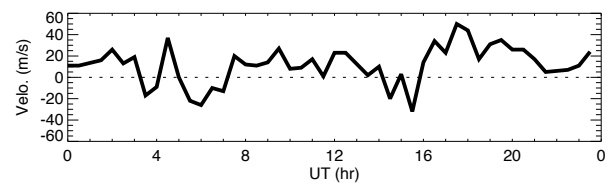
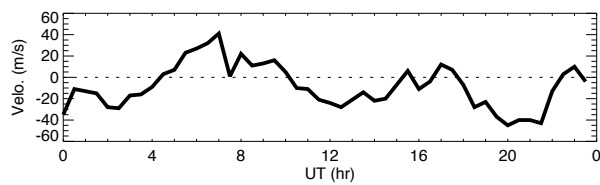
96km



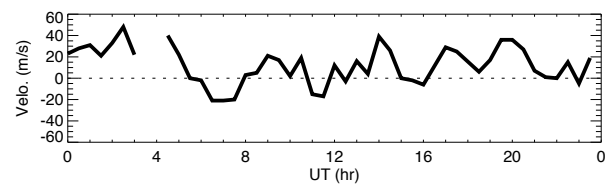
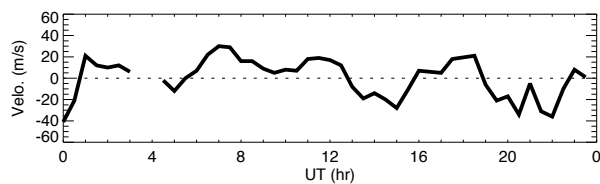
94km



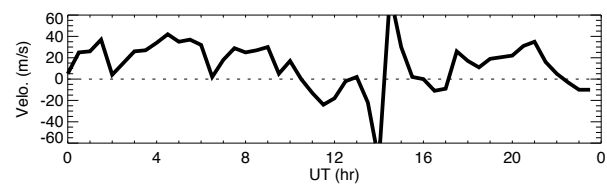
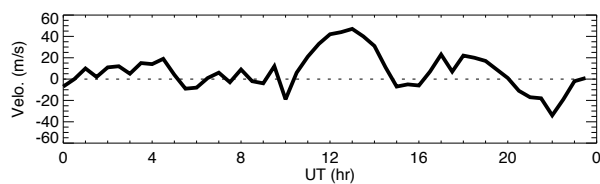
92km



90km

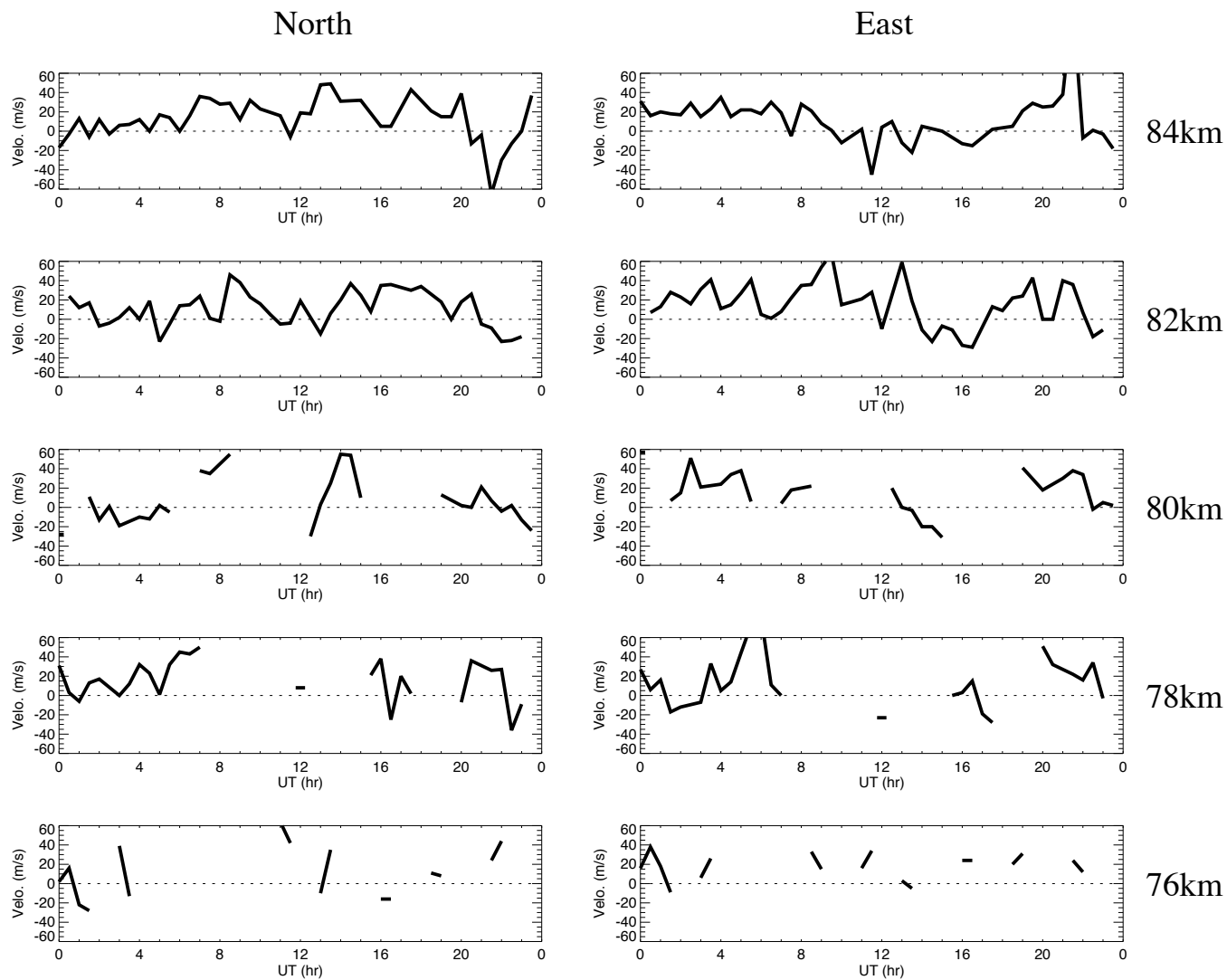


88km



86km

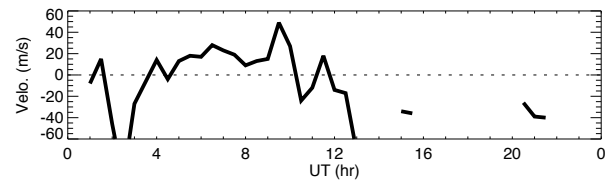
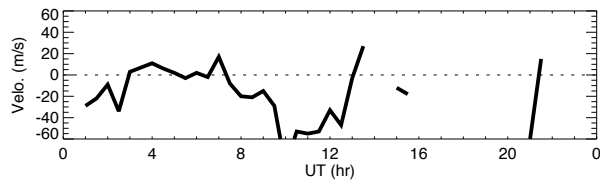
Wind data obtained by meteor radar at Bjoernar on March 14, 2010



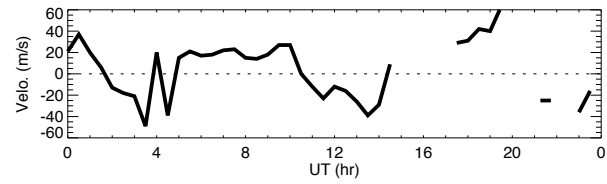
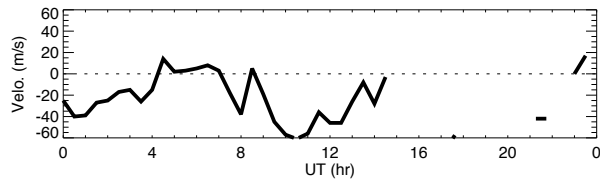
Wind data obtained by meteor radar at Bjoernar on March 15, 2010

North

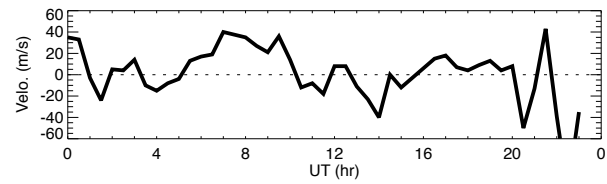
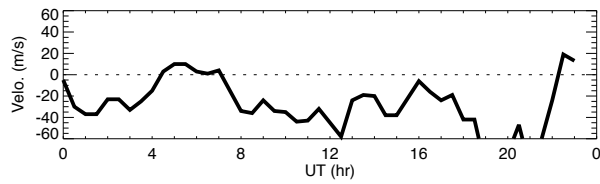
East



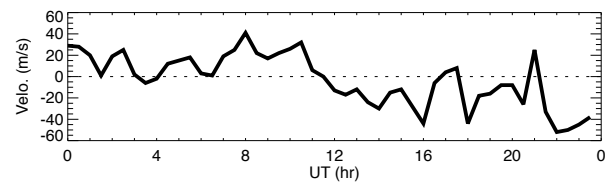
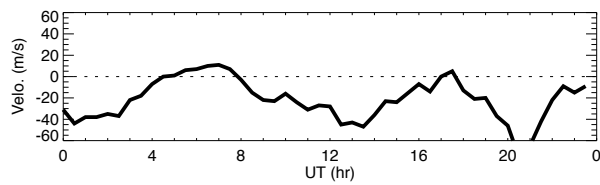
100km



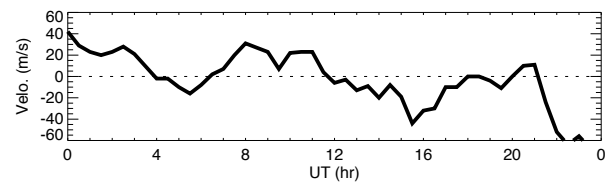
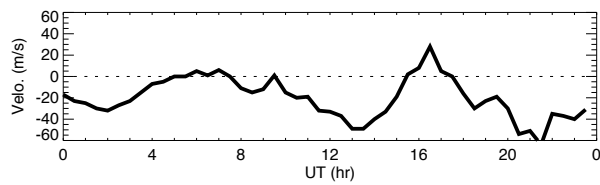
98km



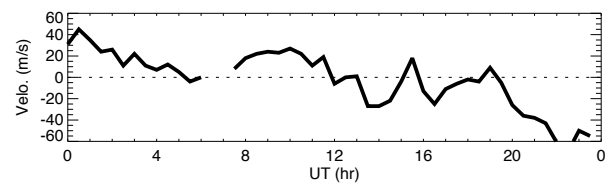
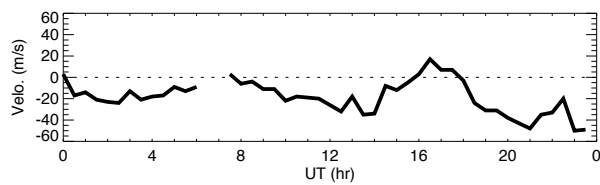
96km



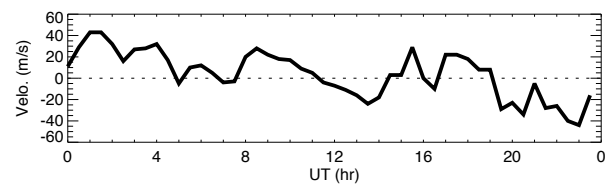
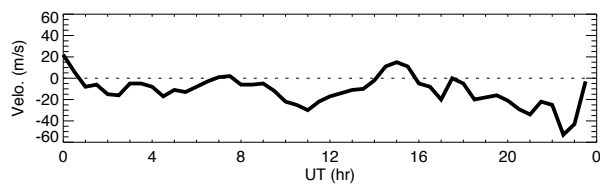
94km



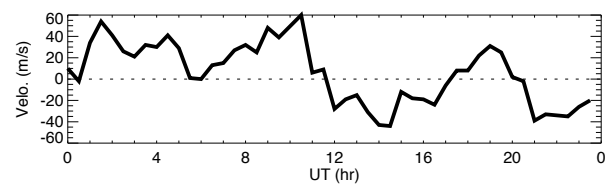
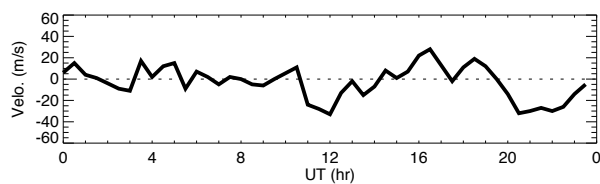
92km



90km

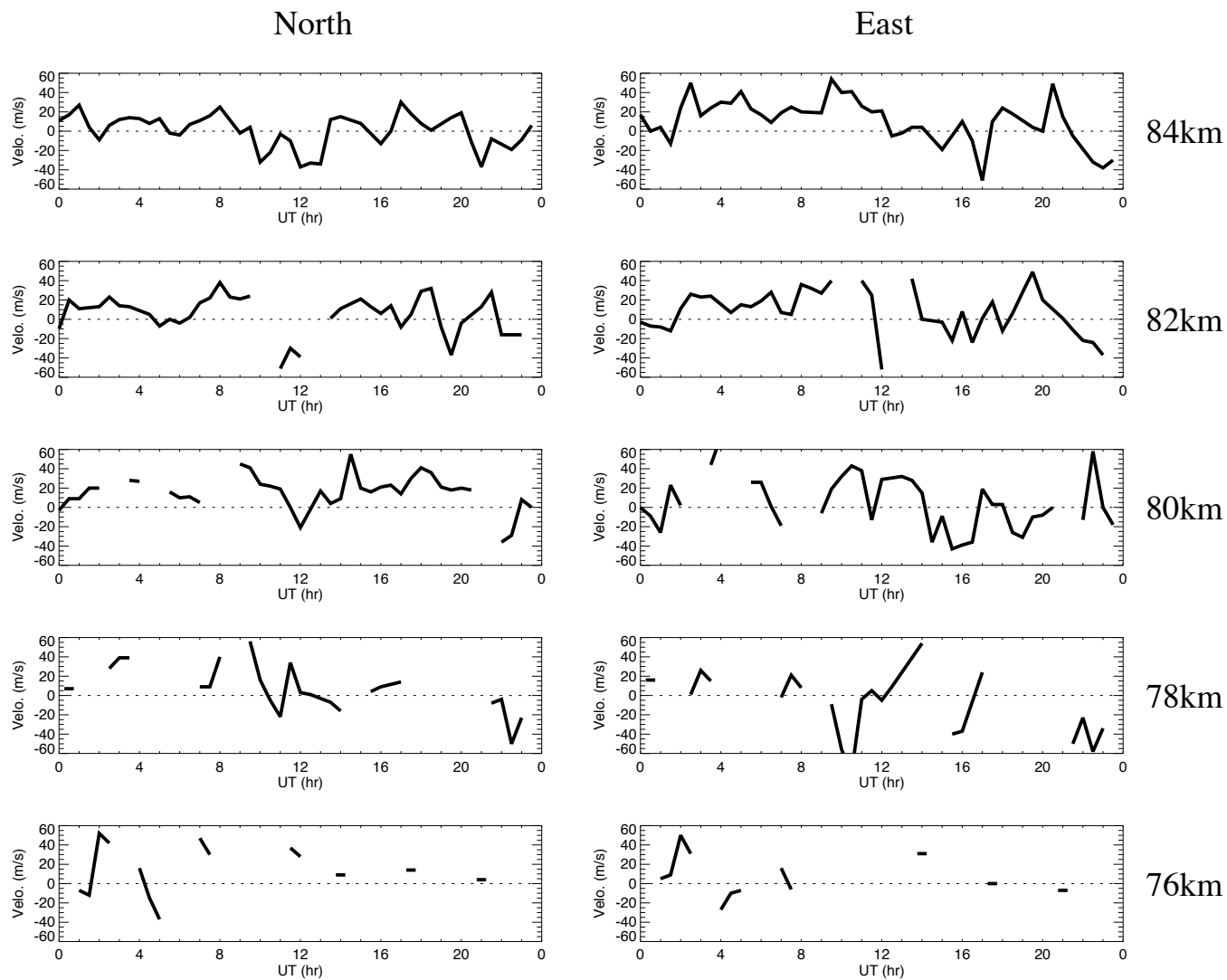


88km



86km

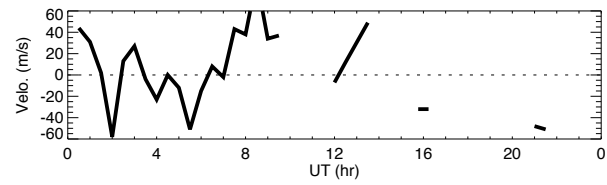
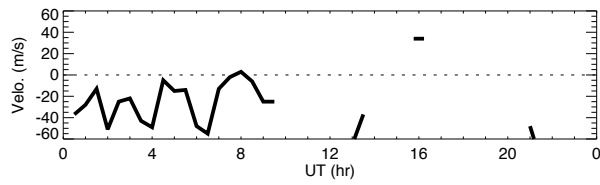
Wind data obtained by meteor radar at Bjoernar on March 15, 2010



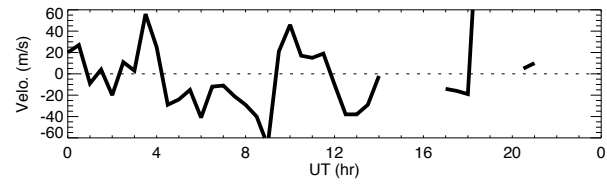
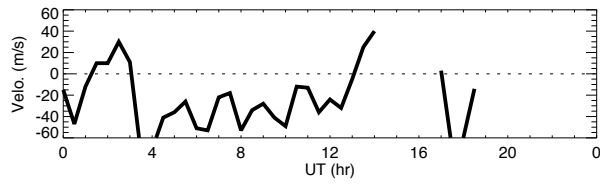
Wind data obtained by meteor radar at Bjoernar on March 16, 2010

North

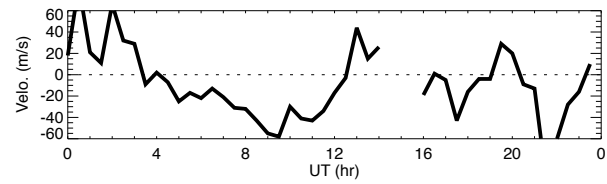
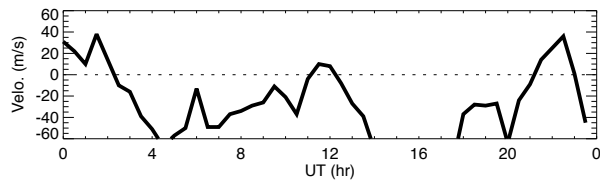
East



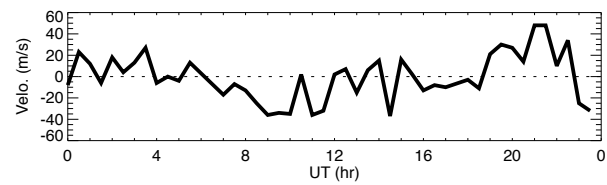
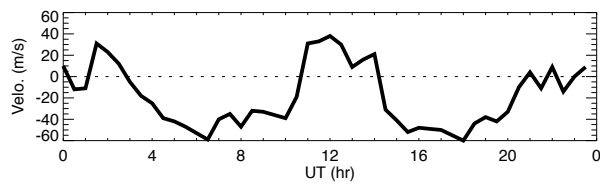
100km



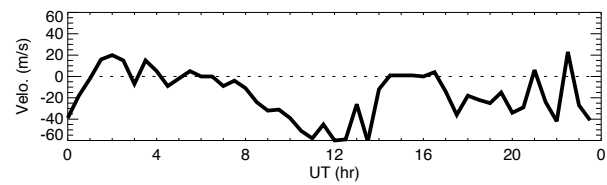
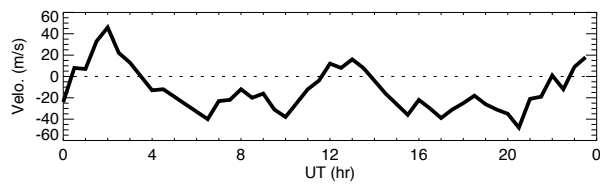
98km



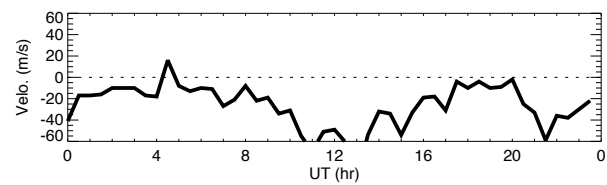
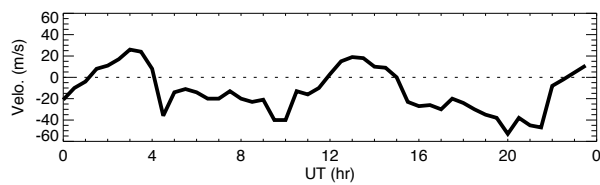
96km



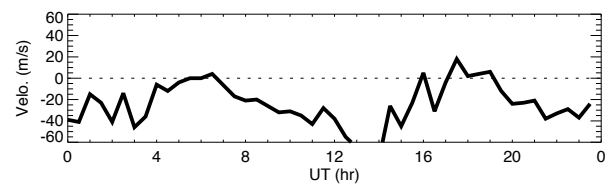
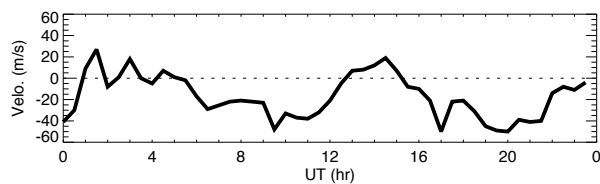
94km



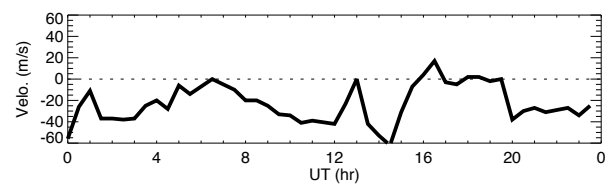
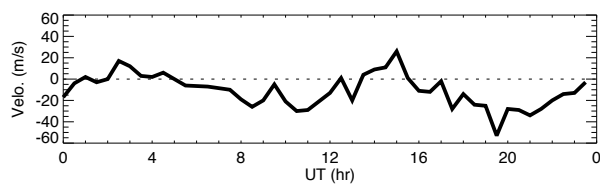
92km



90km



88km

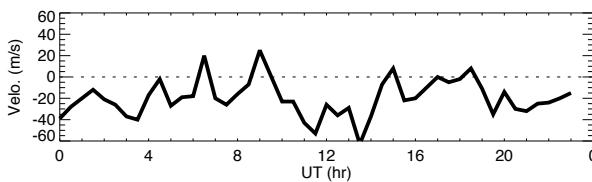
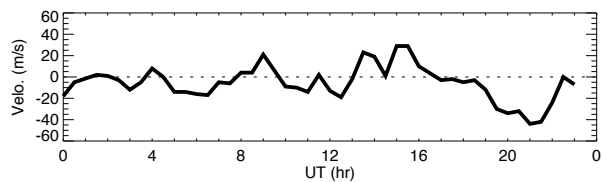


86km

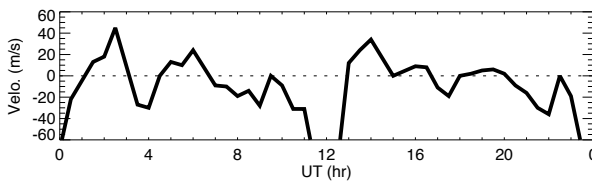
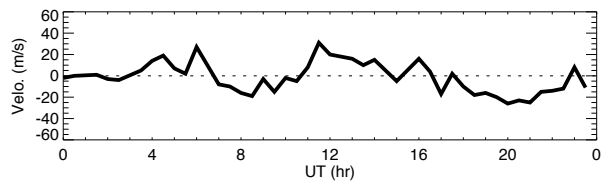
Wind data obtained by meteor radar at Bjoernar on March 16, 2010

North

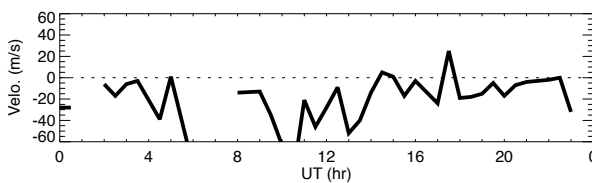
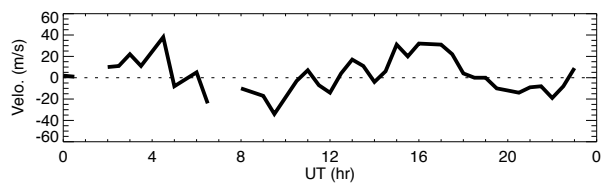
East



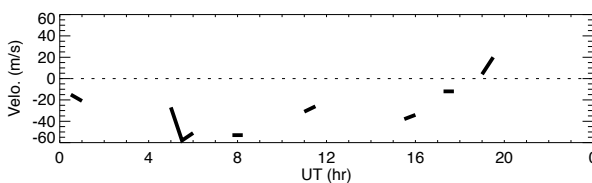
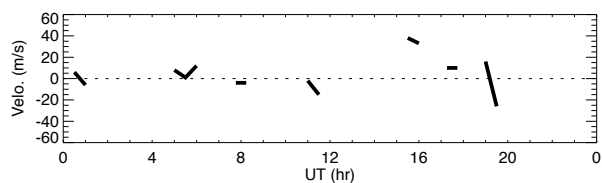
84km



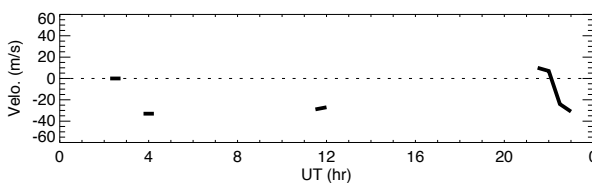
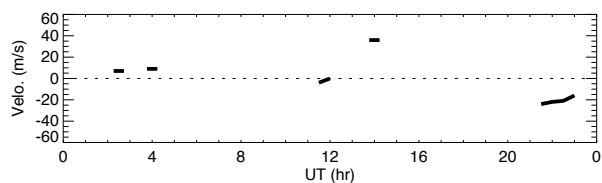
82km



80km



78km

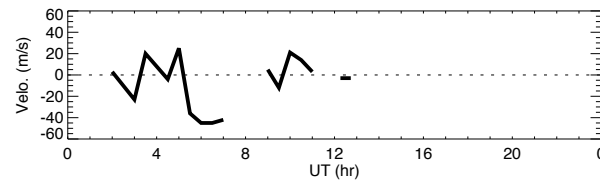
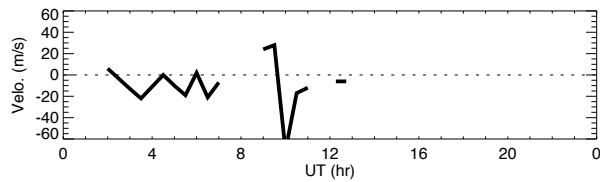


76km

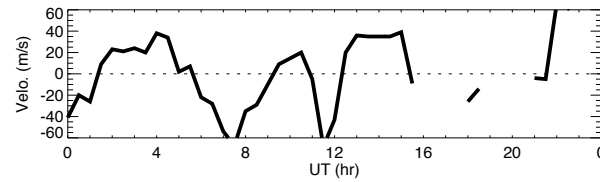
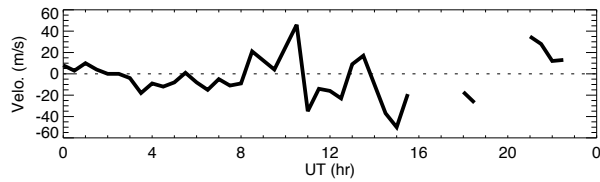
Wind data obtained by meteor radar at Bjoernar on March 17, 2010

North

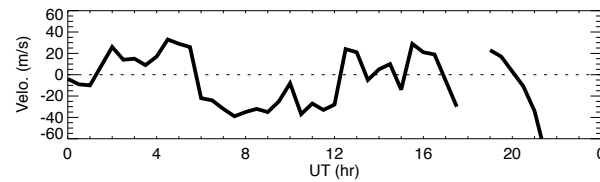
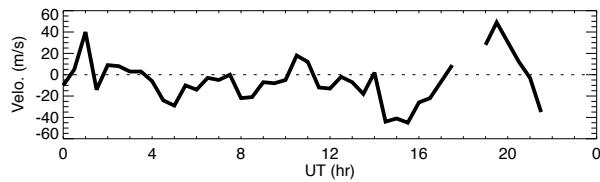
East



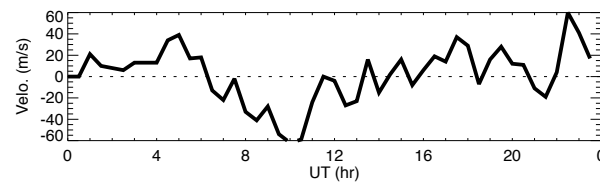
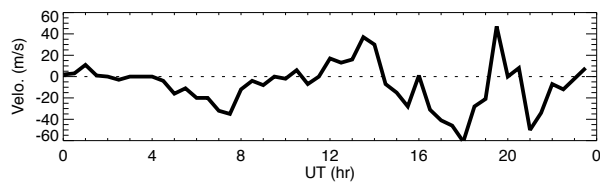
100km



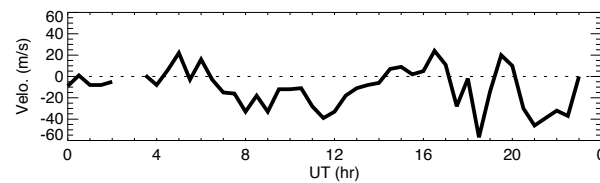
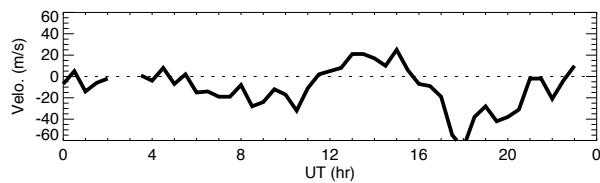
98km



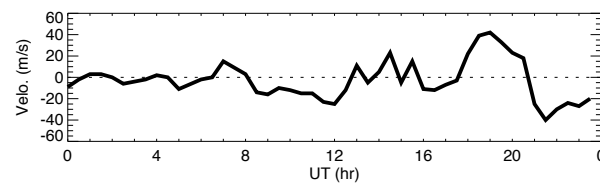
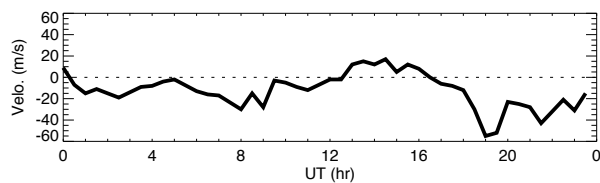
96km



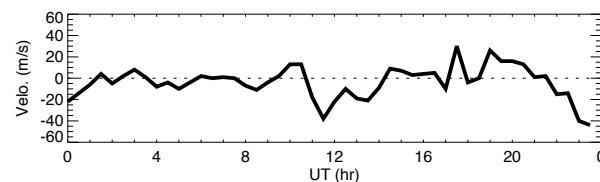
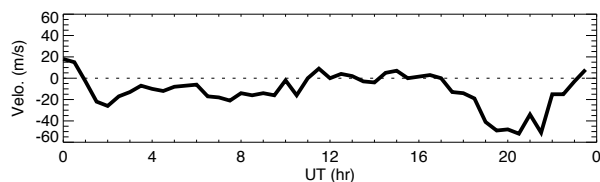
94km



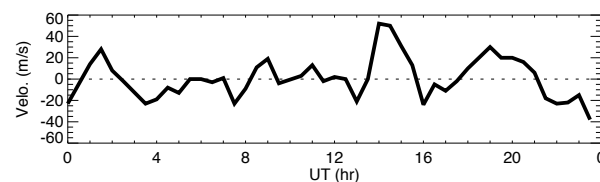
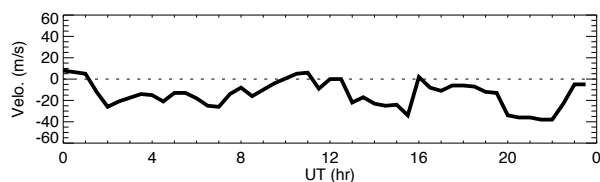
92km



90km



88km

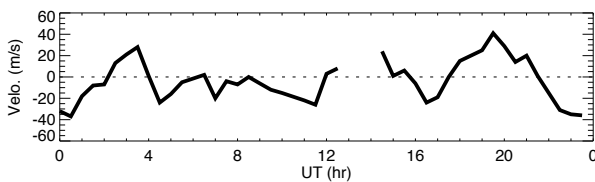
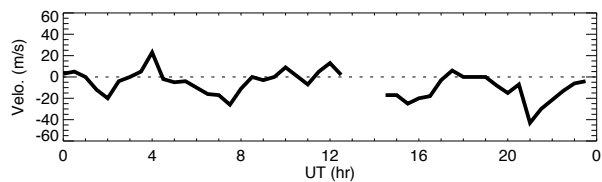


86km

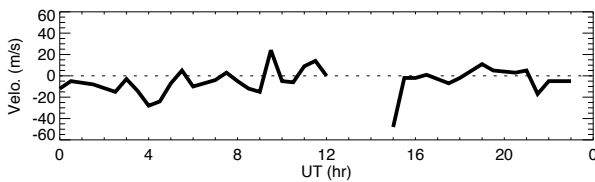
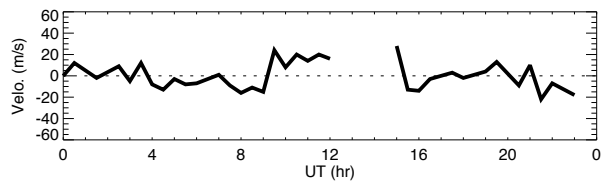
Wind data obtained by meteor radar at Bjoernar on March 17, 2010

North

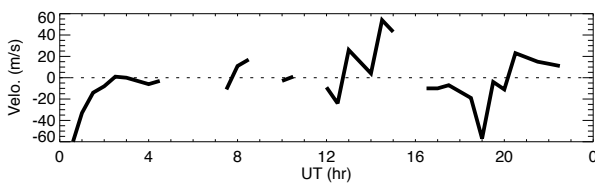
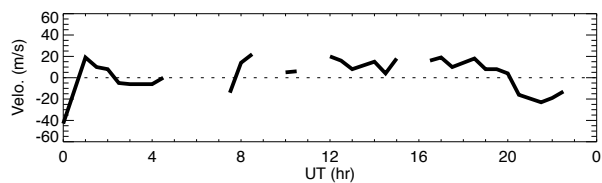
East



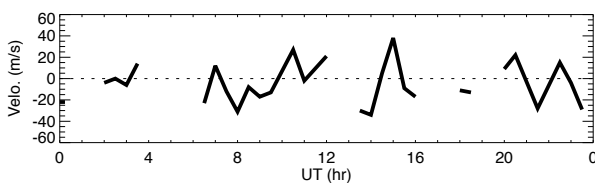
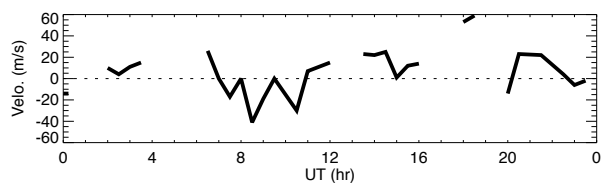
84km



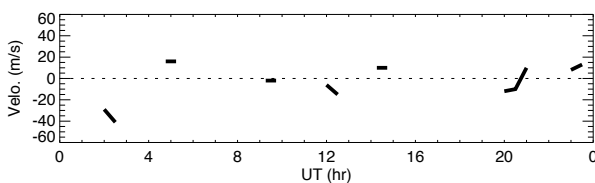
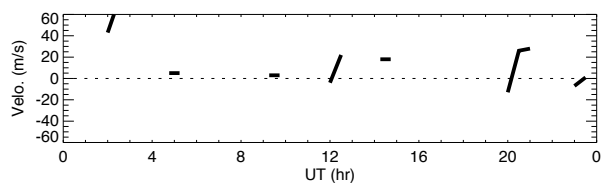
82km



80km



78km

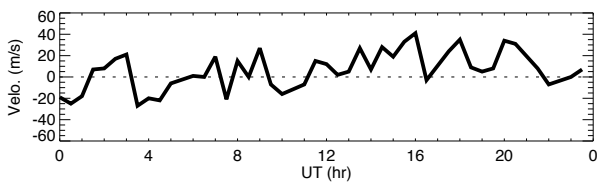
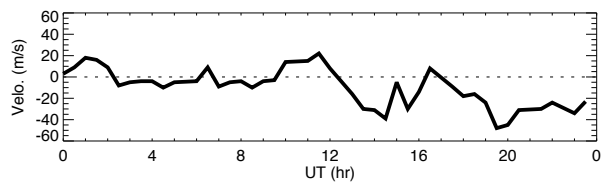


76km

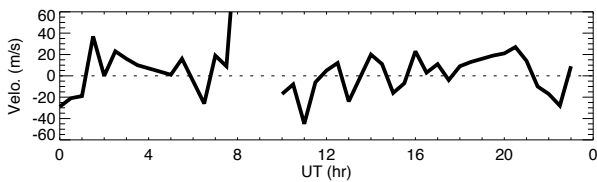
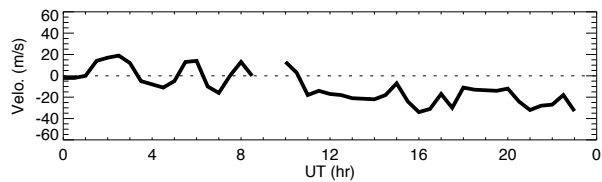
Wind data obtained by meteor radar at Bjoernar on March 18, 2010

North

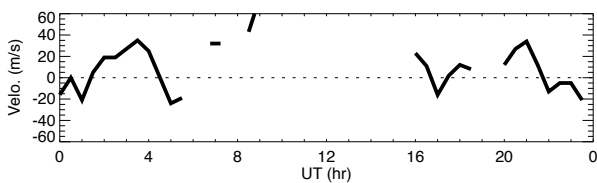
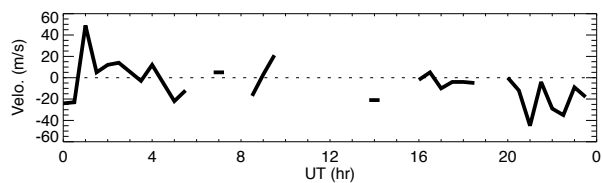
East



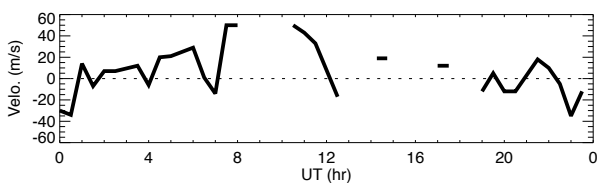
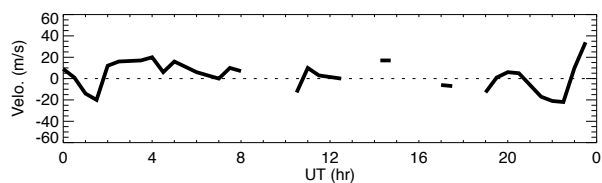
84km



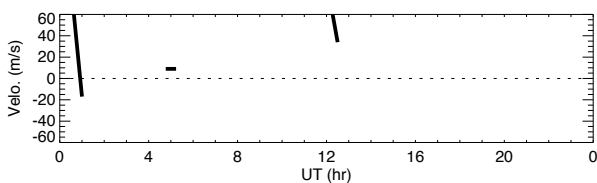
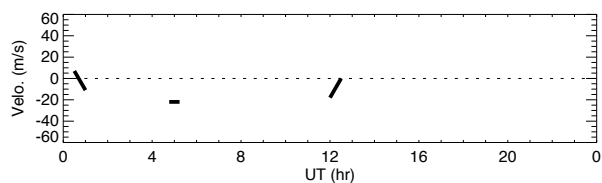
82km



80km



78km

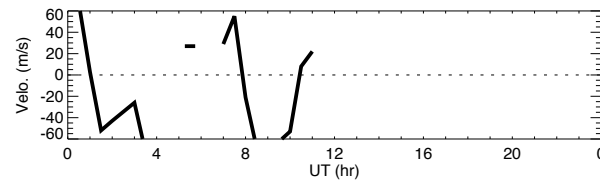
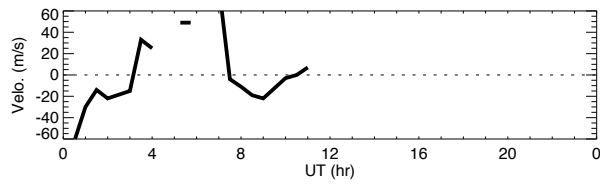


76km

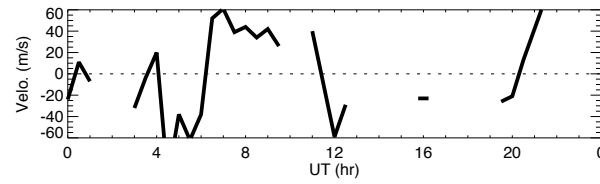
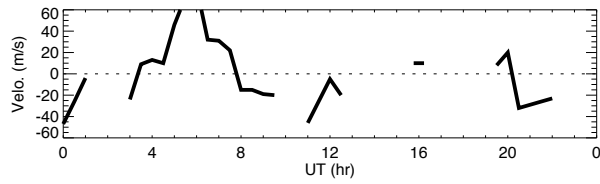
Wind data obtained by meteor radar at Bjoernar on March 19, 2010

North

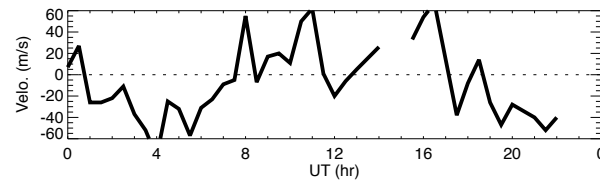
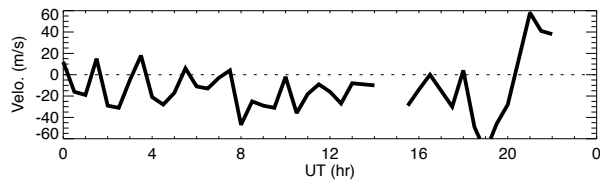
East



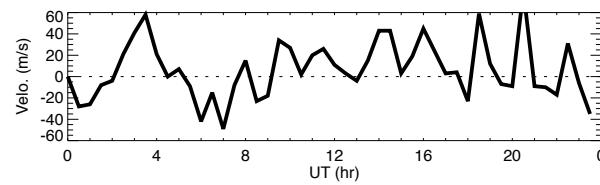
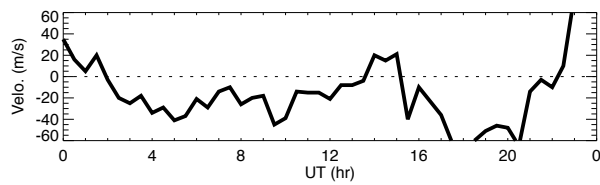
100km



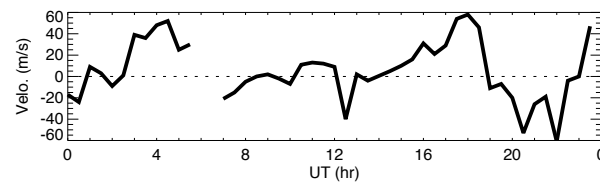
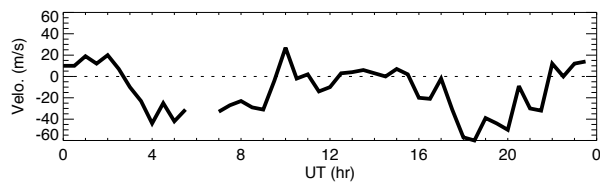
98km



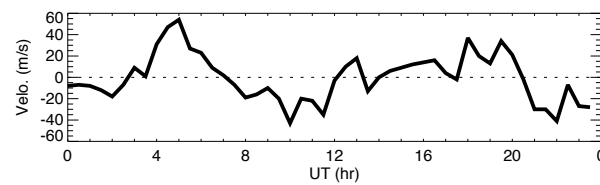
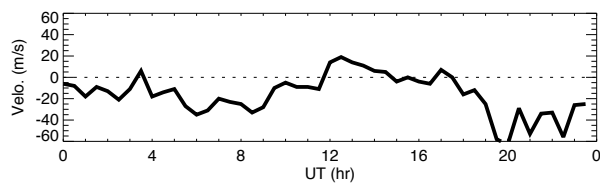
96km



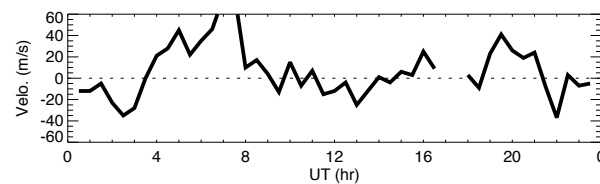
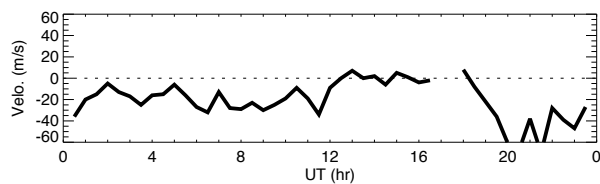
94km



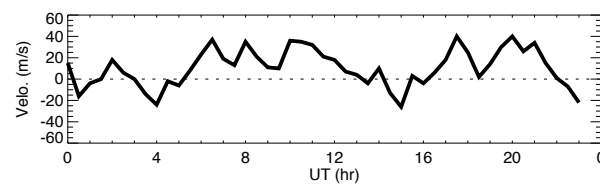
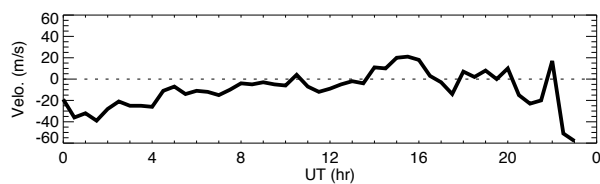
92km



90km



88km

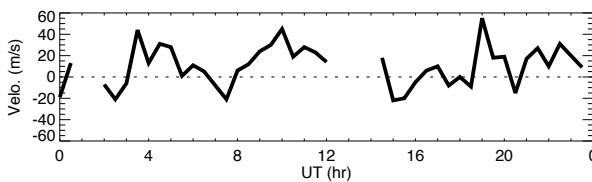
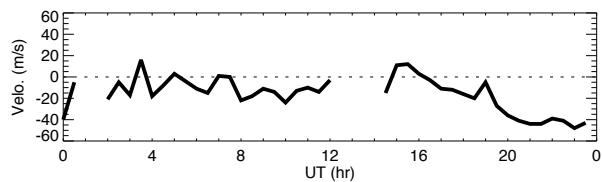


86km

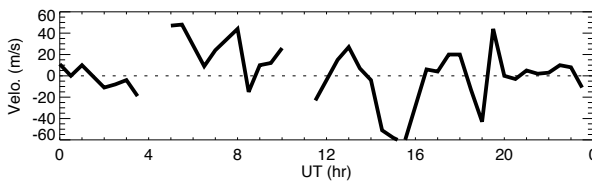
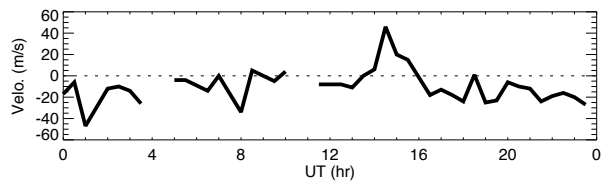
Wind data obtained by meteor radar at Bjoernar on March 19, 2010

North

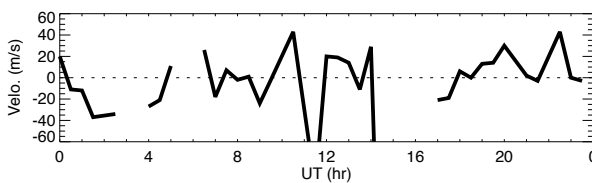
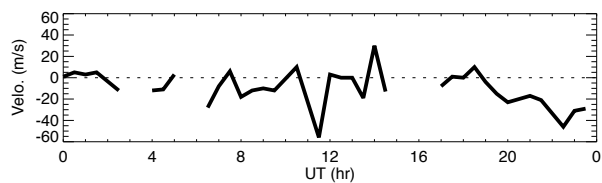
East



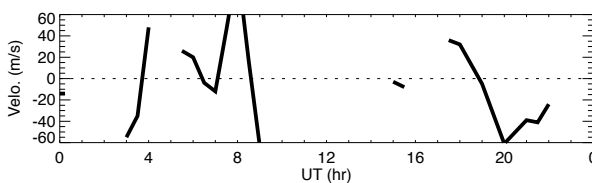
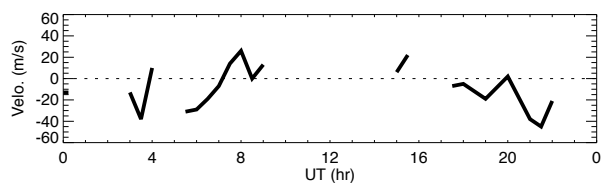
84km



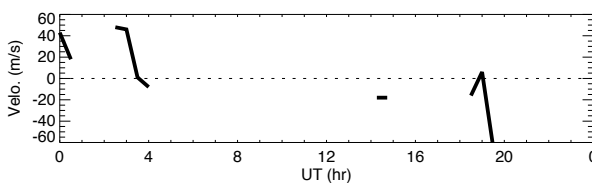
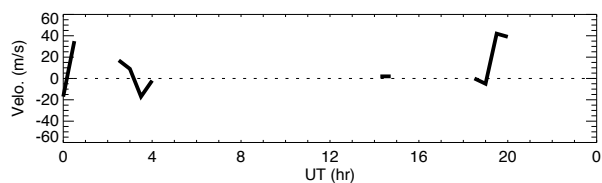
82km



80km



78km

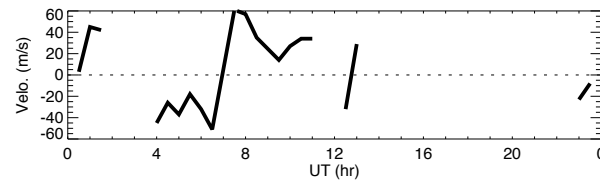
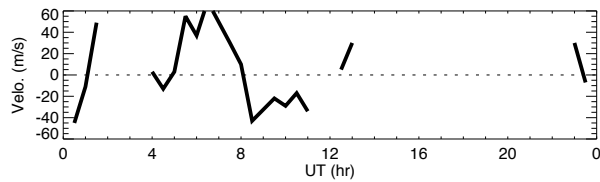


76km

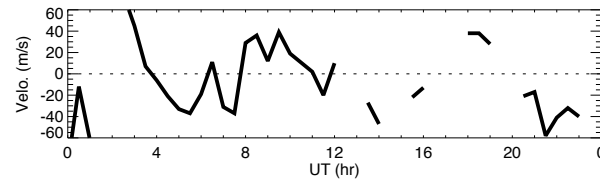
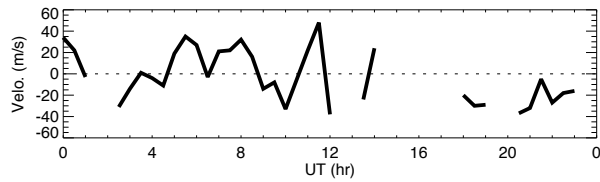
Wind data obtained by meteor radar at Bjoernar on March 20, 2010

North

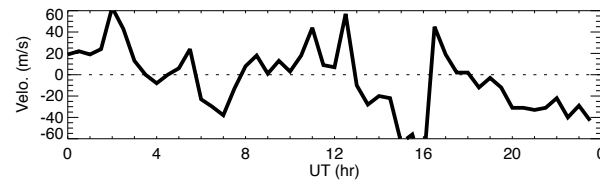
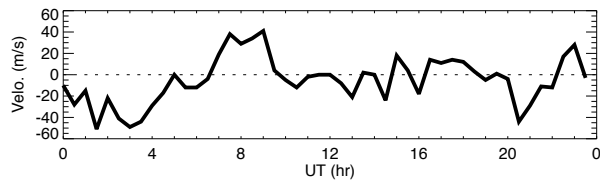
East



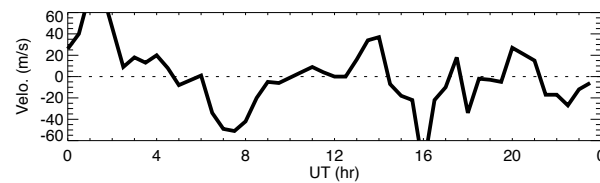
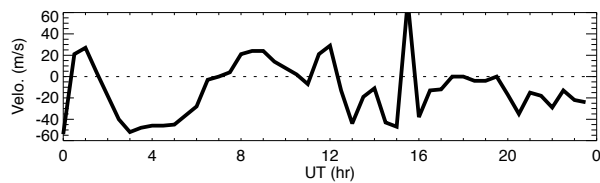
100km



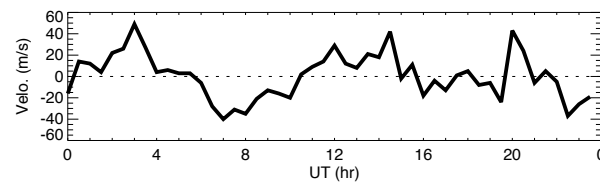
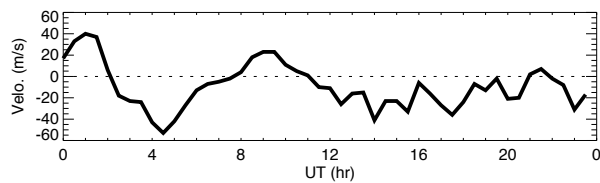
98km



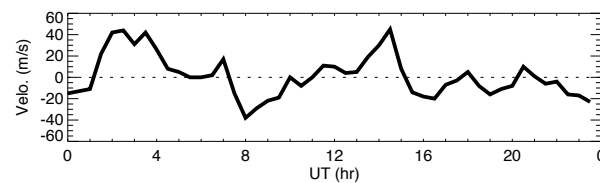
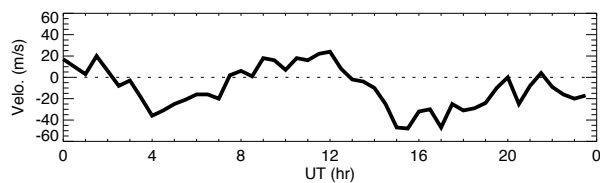
96km



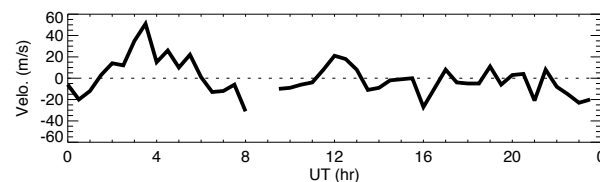
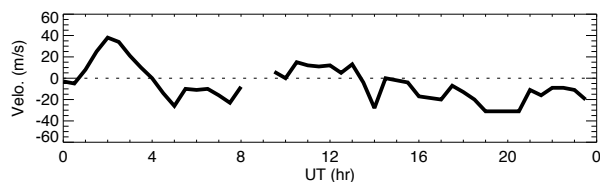
94km



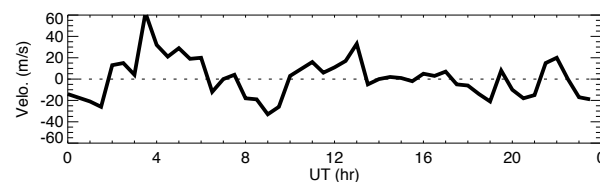
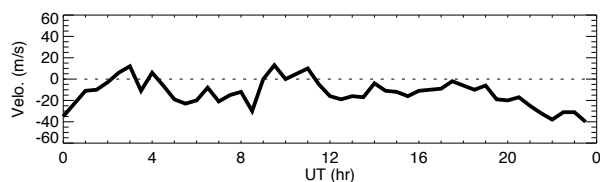
92km



90km



88km

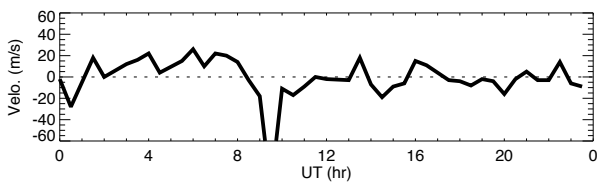
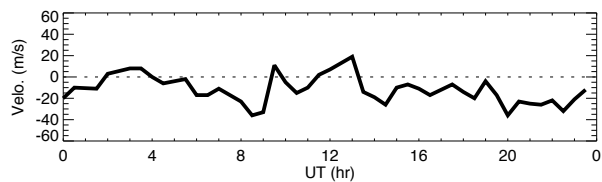


86km

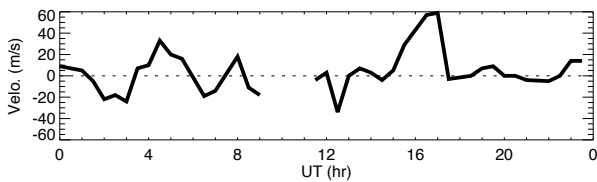
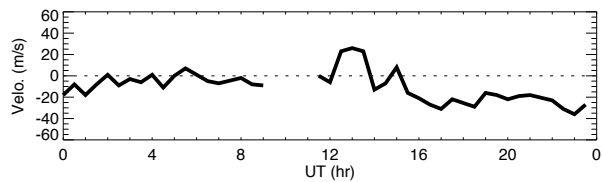
Wind data obtained by meteor radar at Bjoernar on March 20, 2010

North

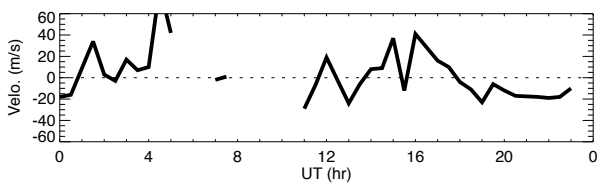
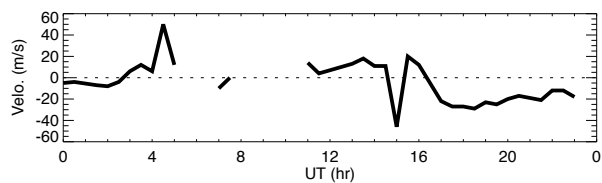
East



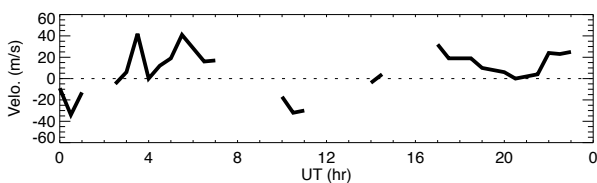
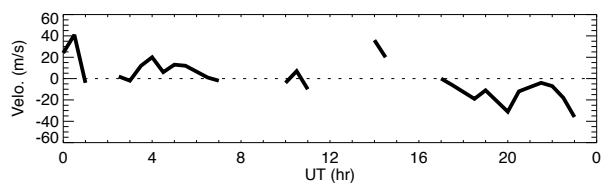
84km



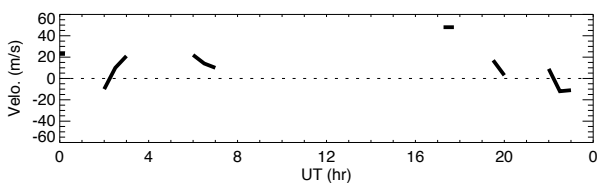
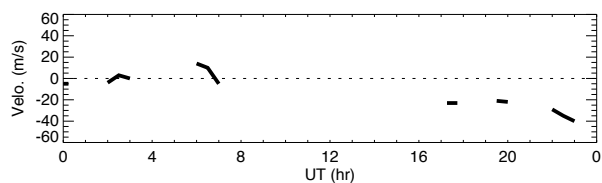
82km



80km



78km

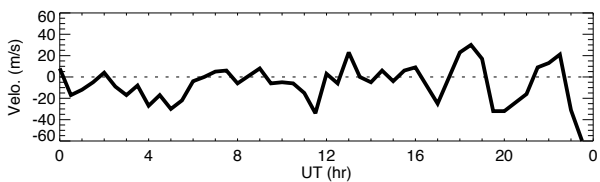
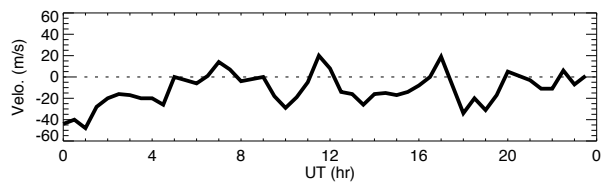


76km

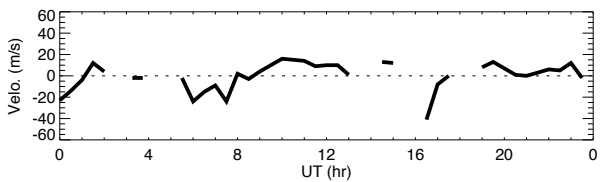
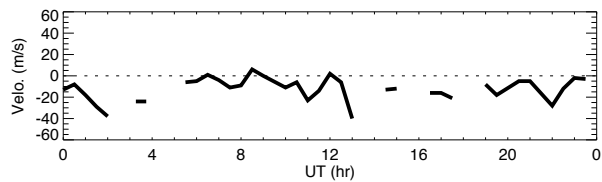
Wind data obtained by meteor radar at Bjoernar on March 21, 2010

North

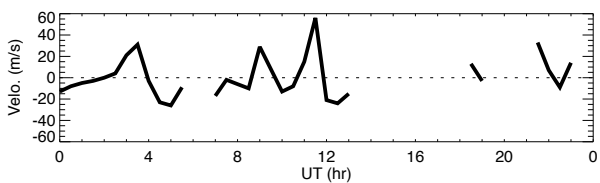
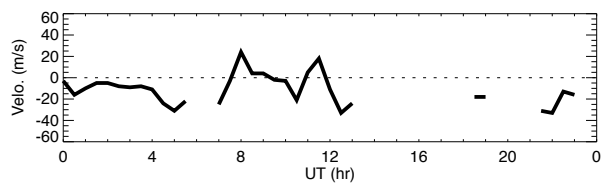
East



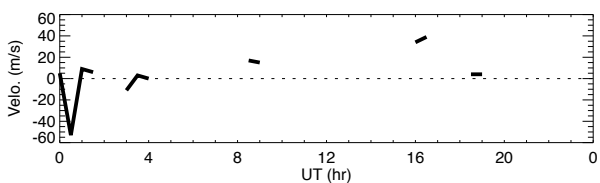
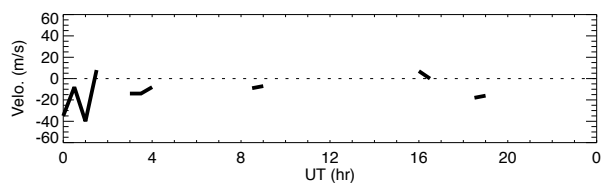
84km



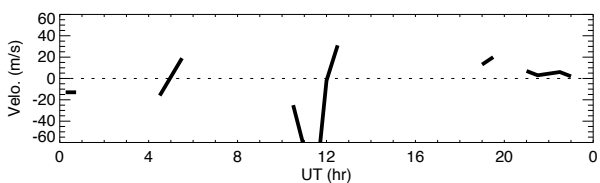
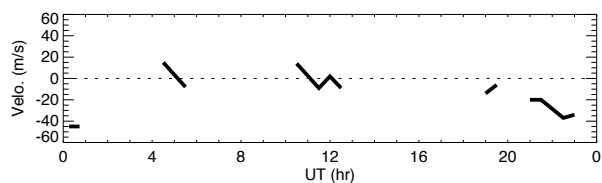
82km



80km



78km

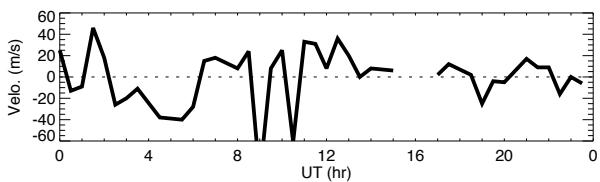
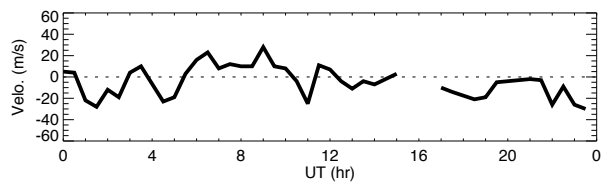


76km

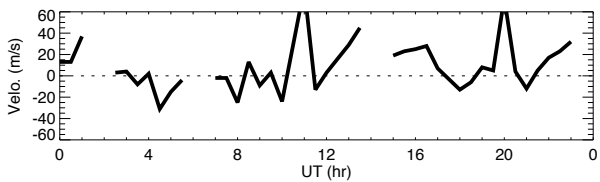
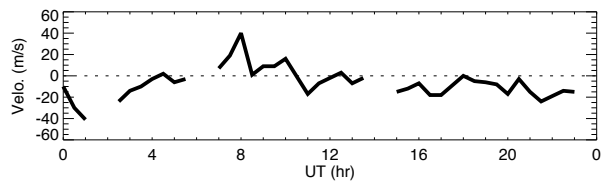
Wind data obtained by meteor radar at Bjoernar on March 22, 2010

North

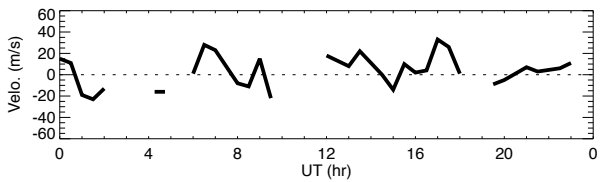
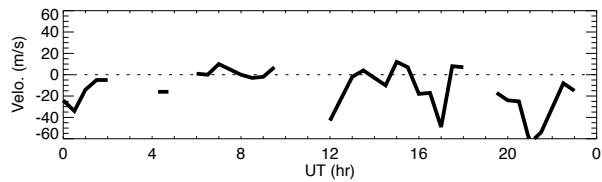
East



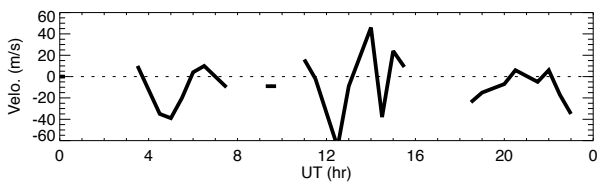
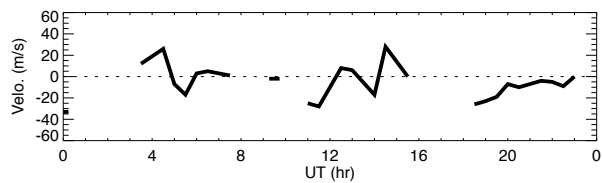
84km



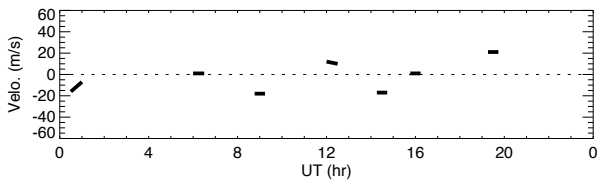
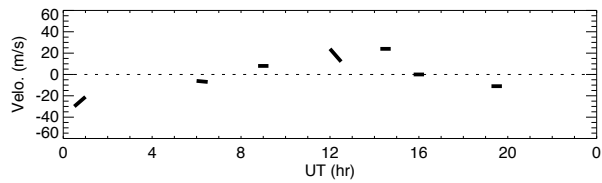
82km



80km

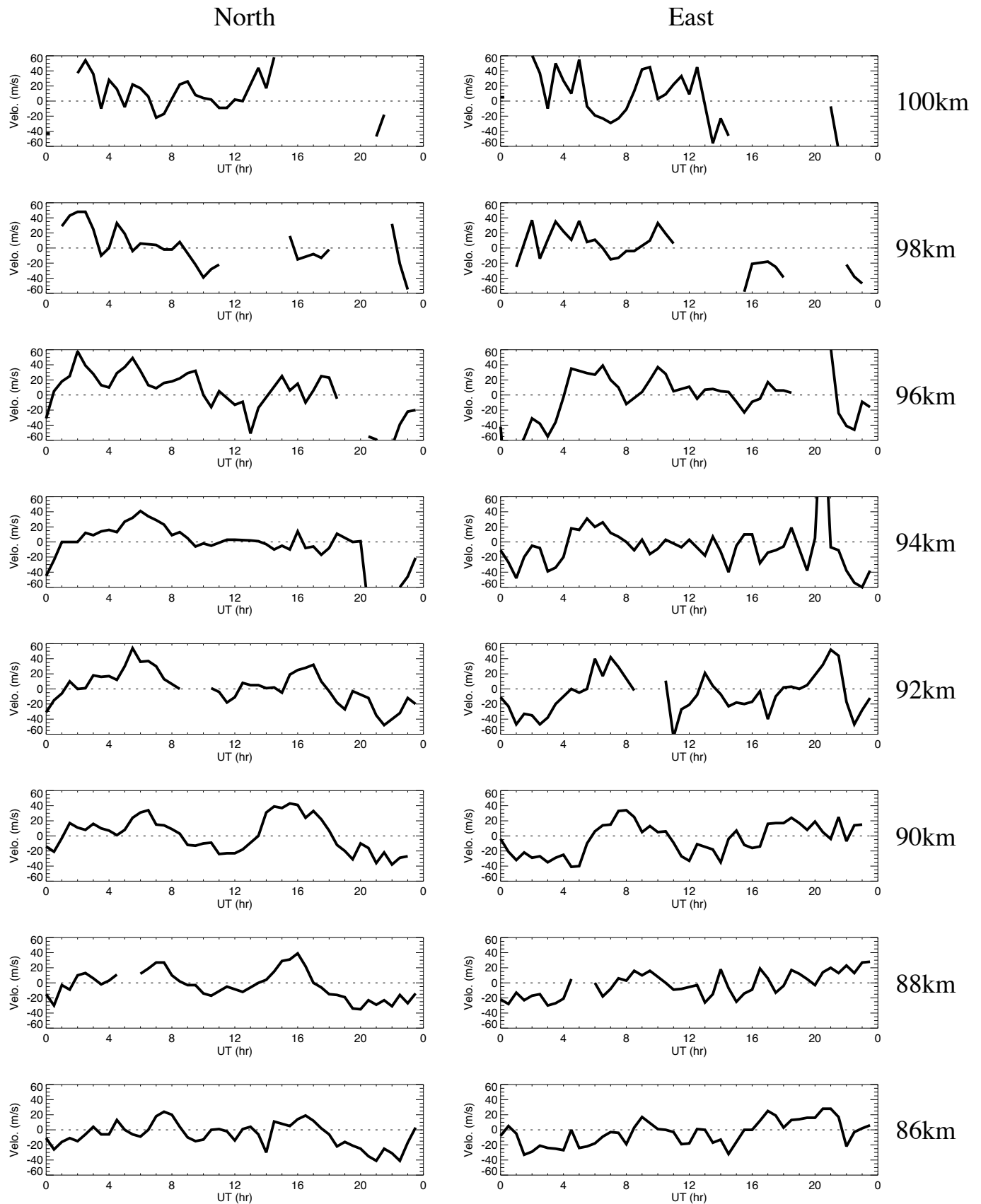


78km



76km

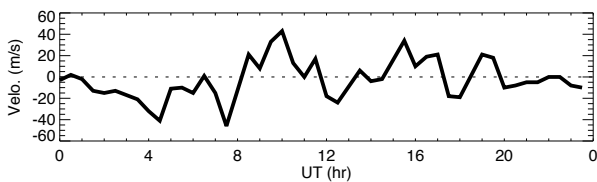
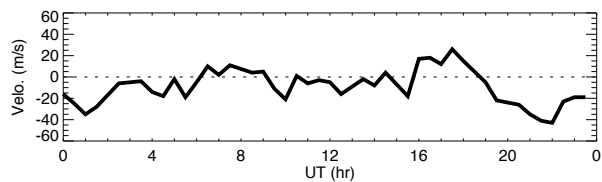
Wind data obtained by meteor radar at Bjoernar on March 23, 2010



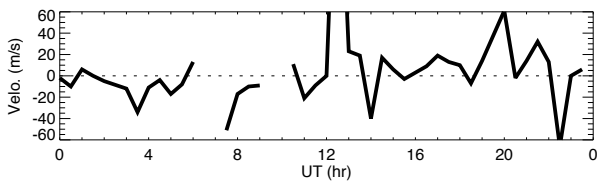
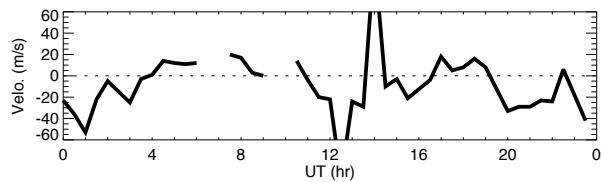
Wind data obtained by meteor radar at Bjoernar on March 23, 2010

North

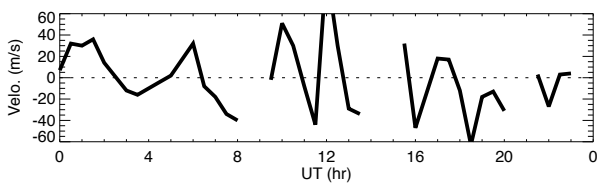
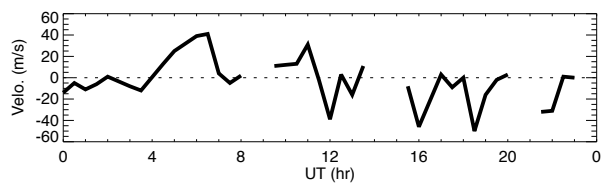
East



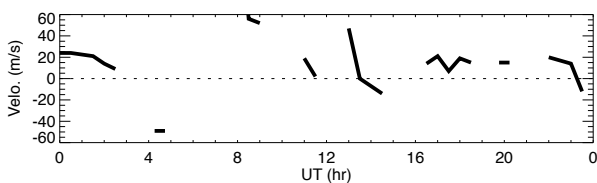
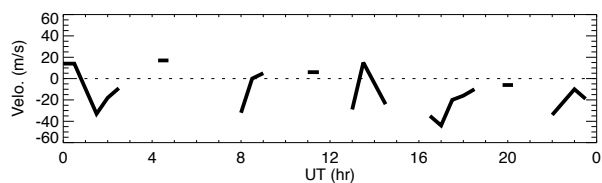
84km



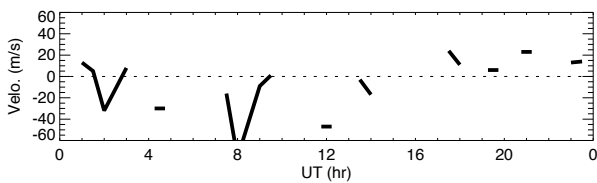
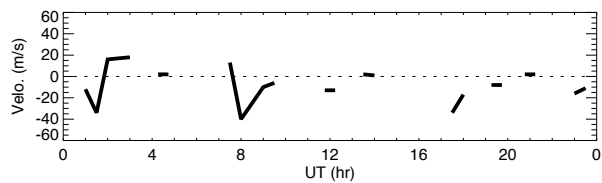
82km



80km



78km

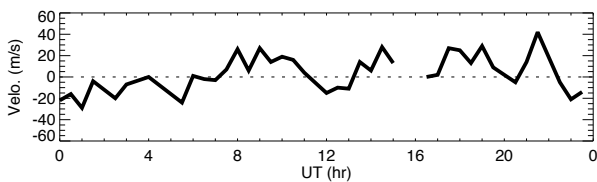
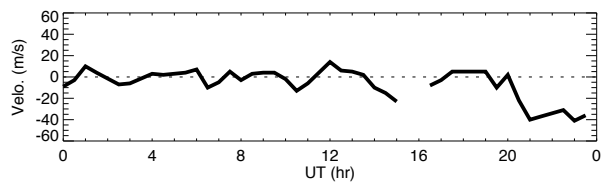


76km

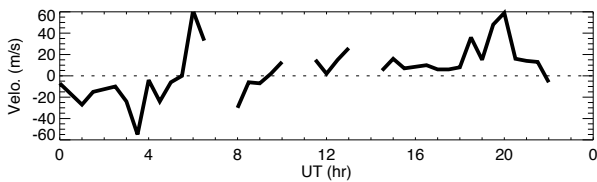
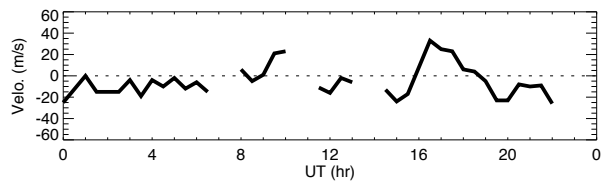
Wind data obtained by meteor radar at Bjoernar on March 24, 2010

North

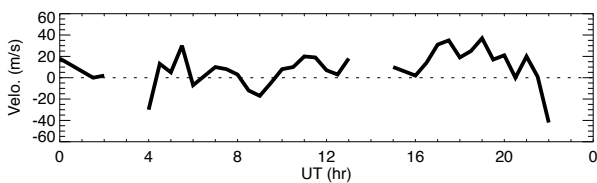
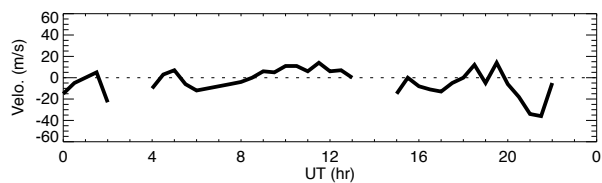
East



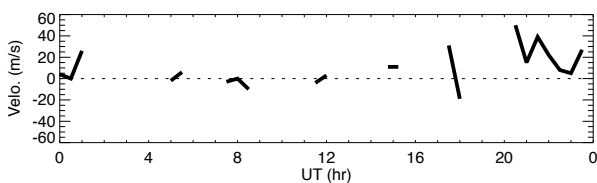
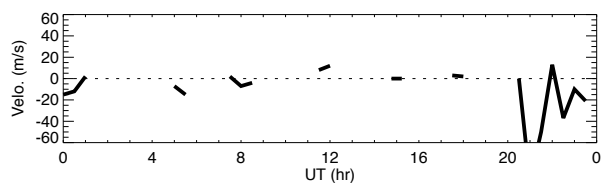
84km



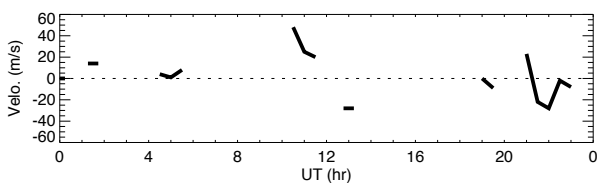
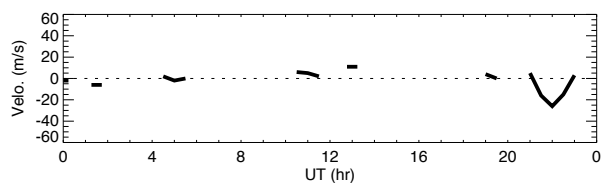
82km



80km



78km

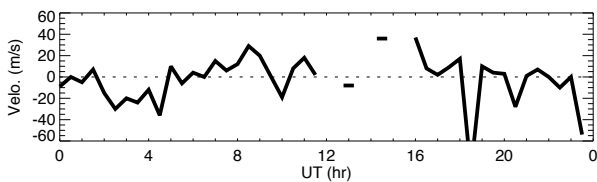
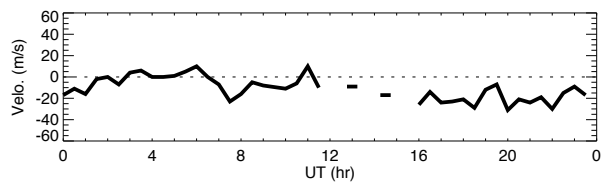


76km

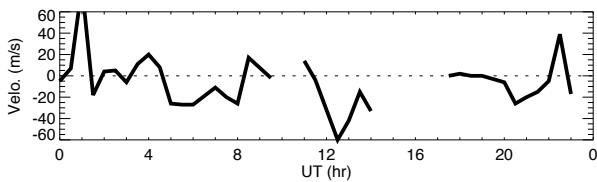
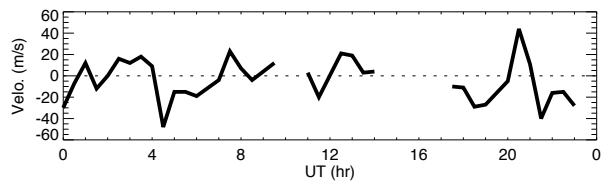
Wind data obtained by meteor radar at Bjoernar on March 25, 2010

North

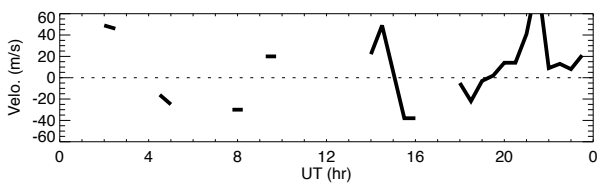
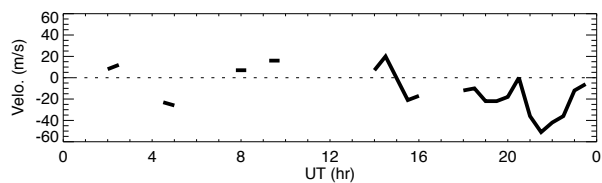
East



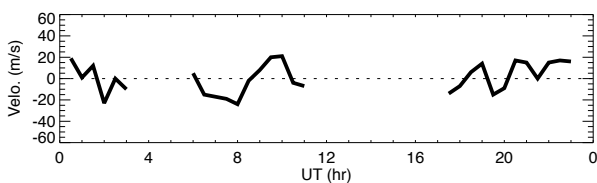
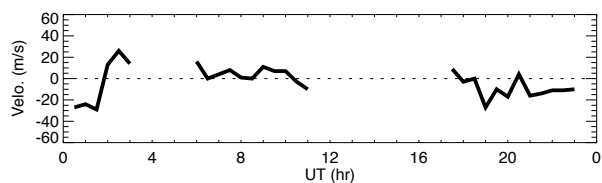
84km



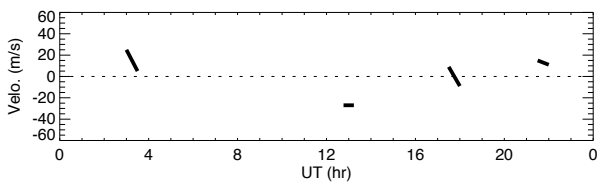
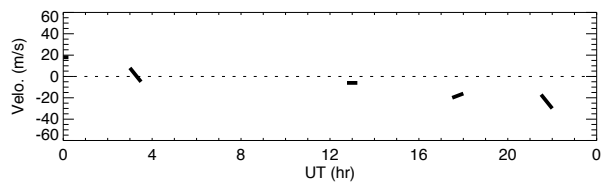
82km



80km



78km

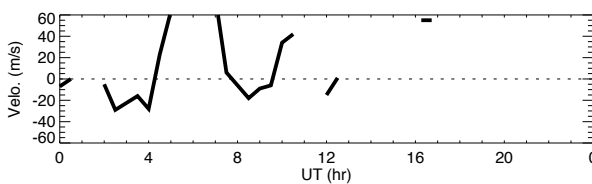
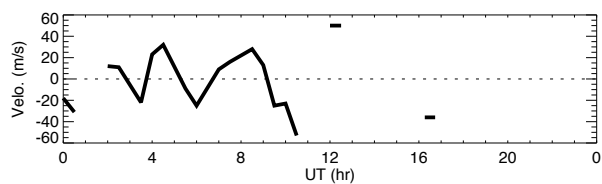


76km

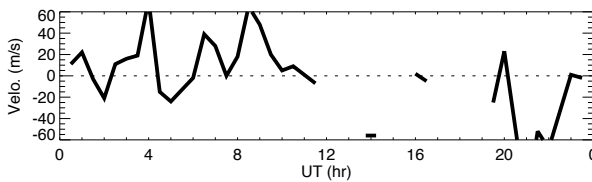
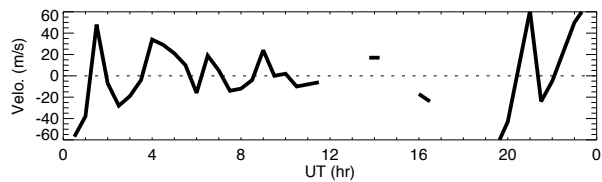
Wind data obtained by meteor radar at Bjoernar on March 26, 2010

North

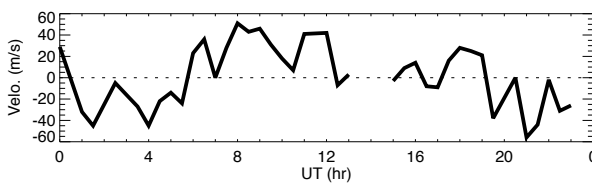
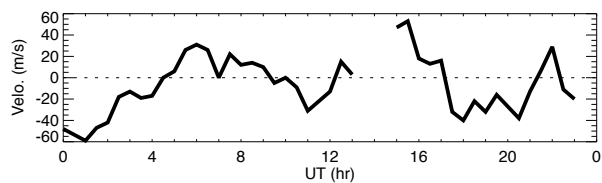
East



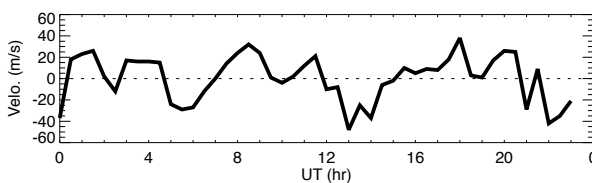
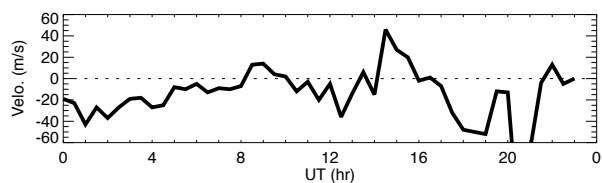
100km



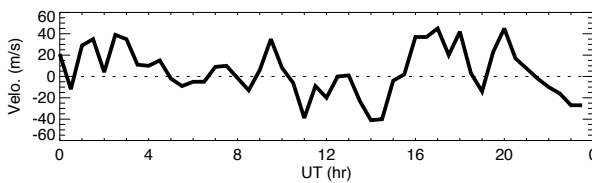
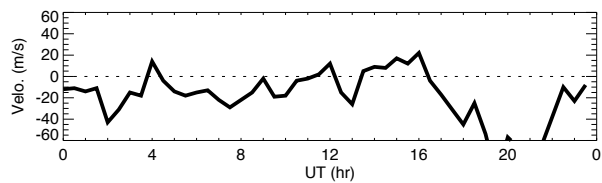
98km



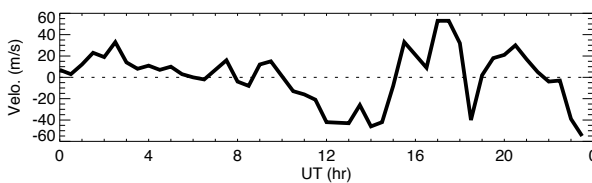
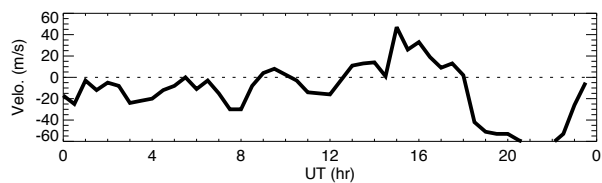
96km



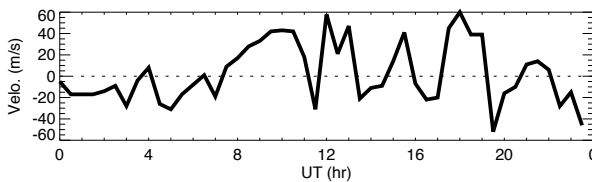
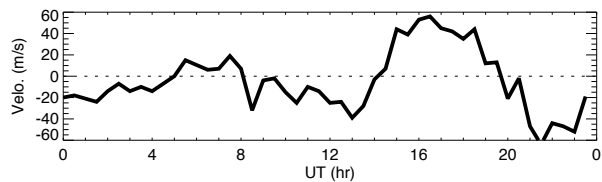
94km



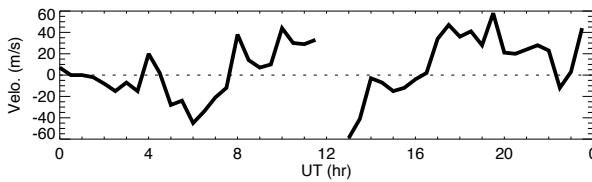
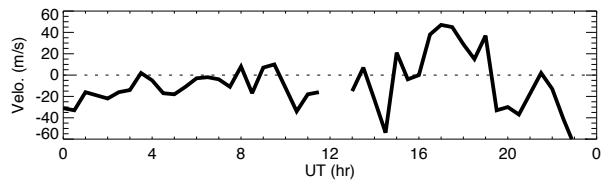
92km



90km

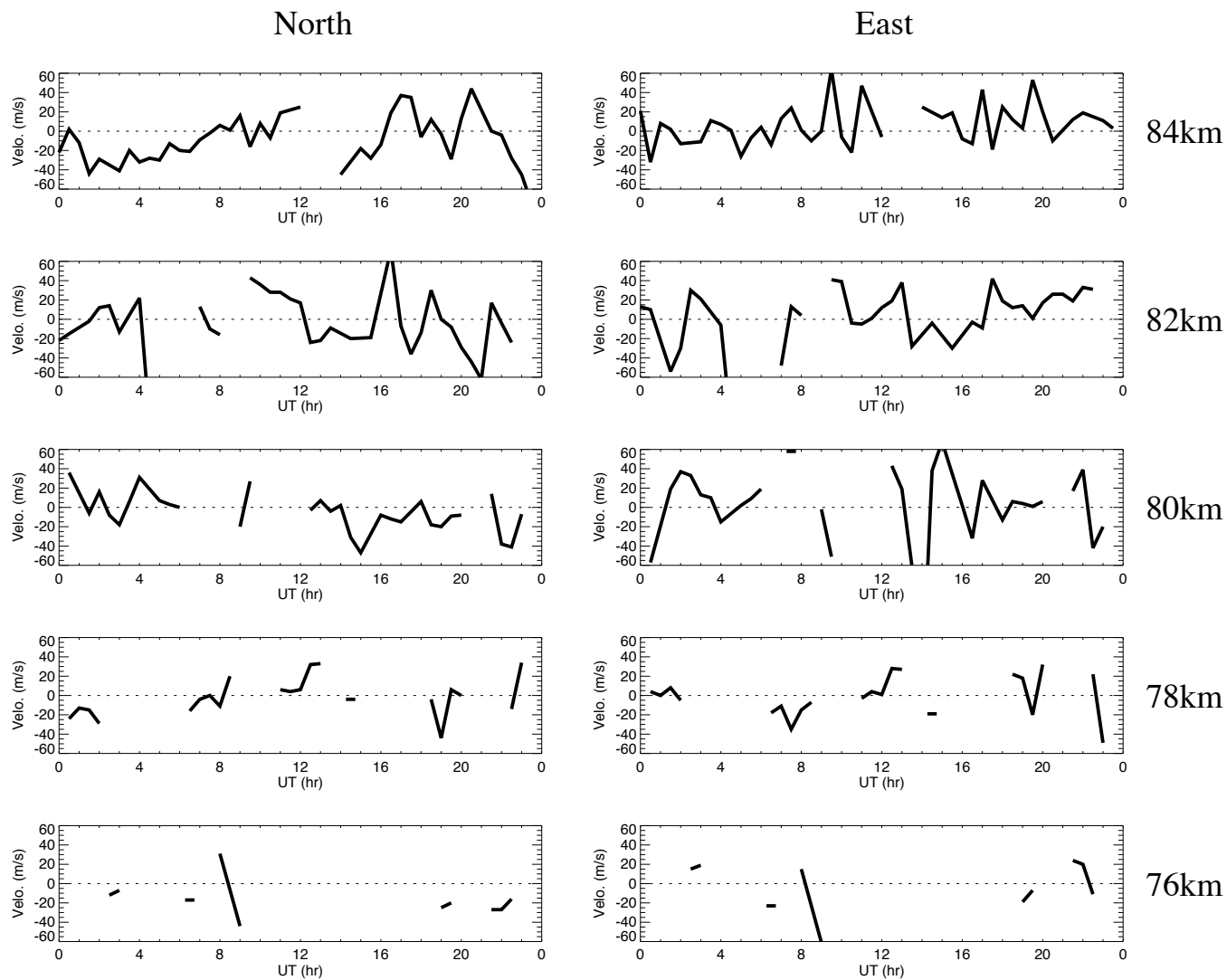


88km

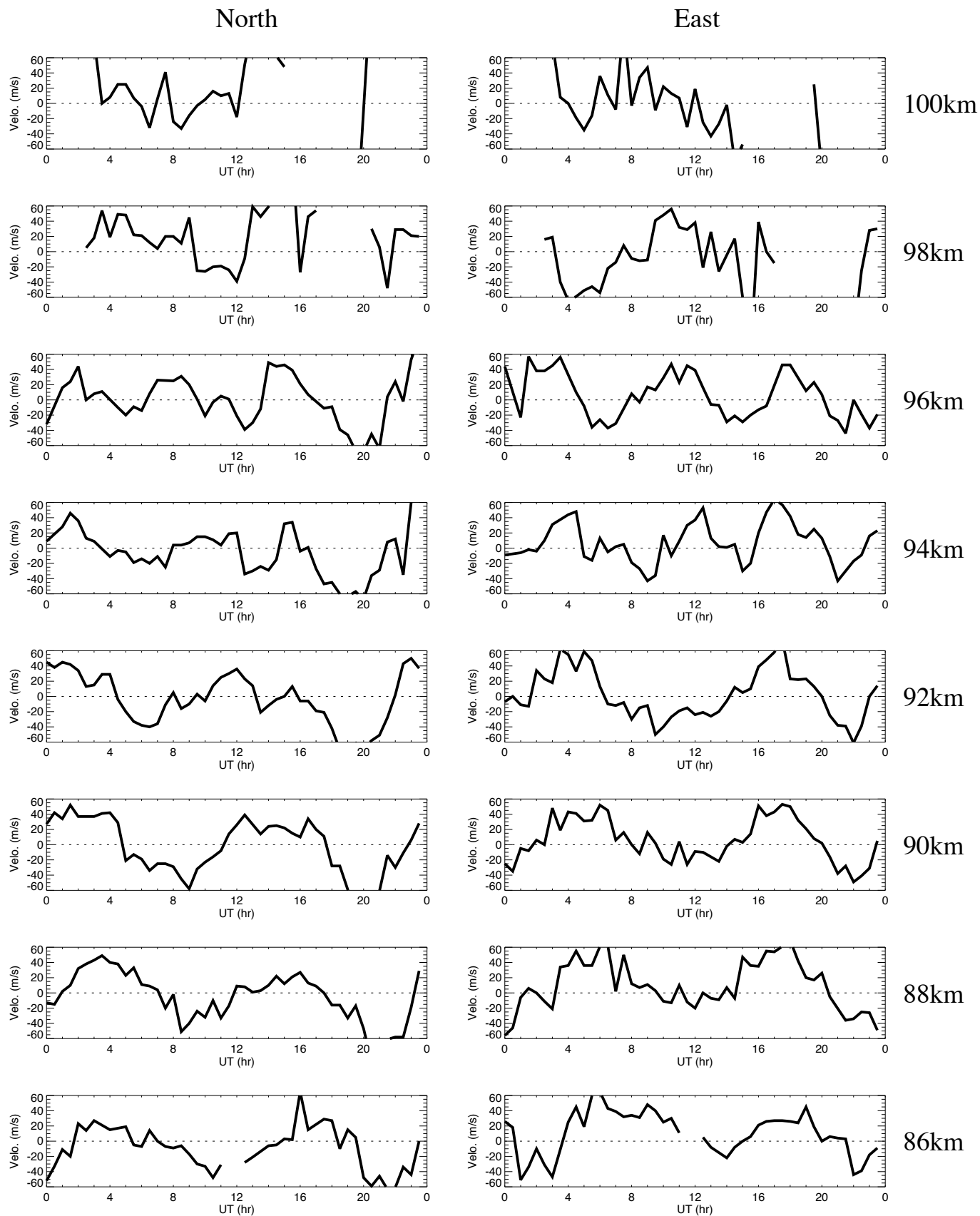


86km

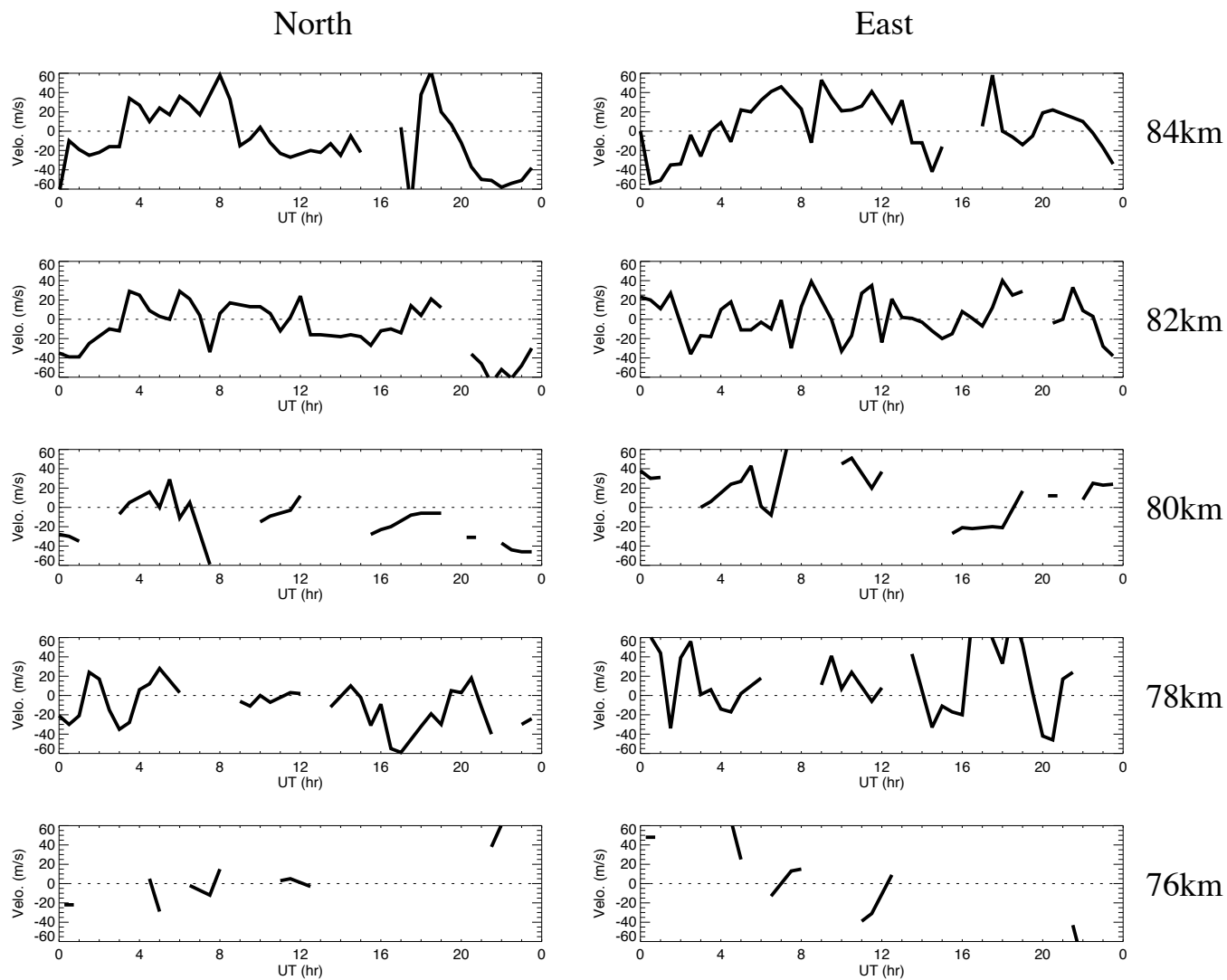
Wind data obtained by meteor radar at Bjoernar on March 26, 2010



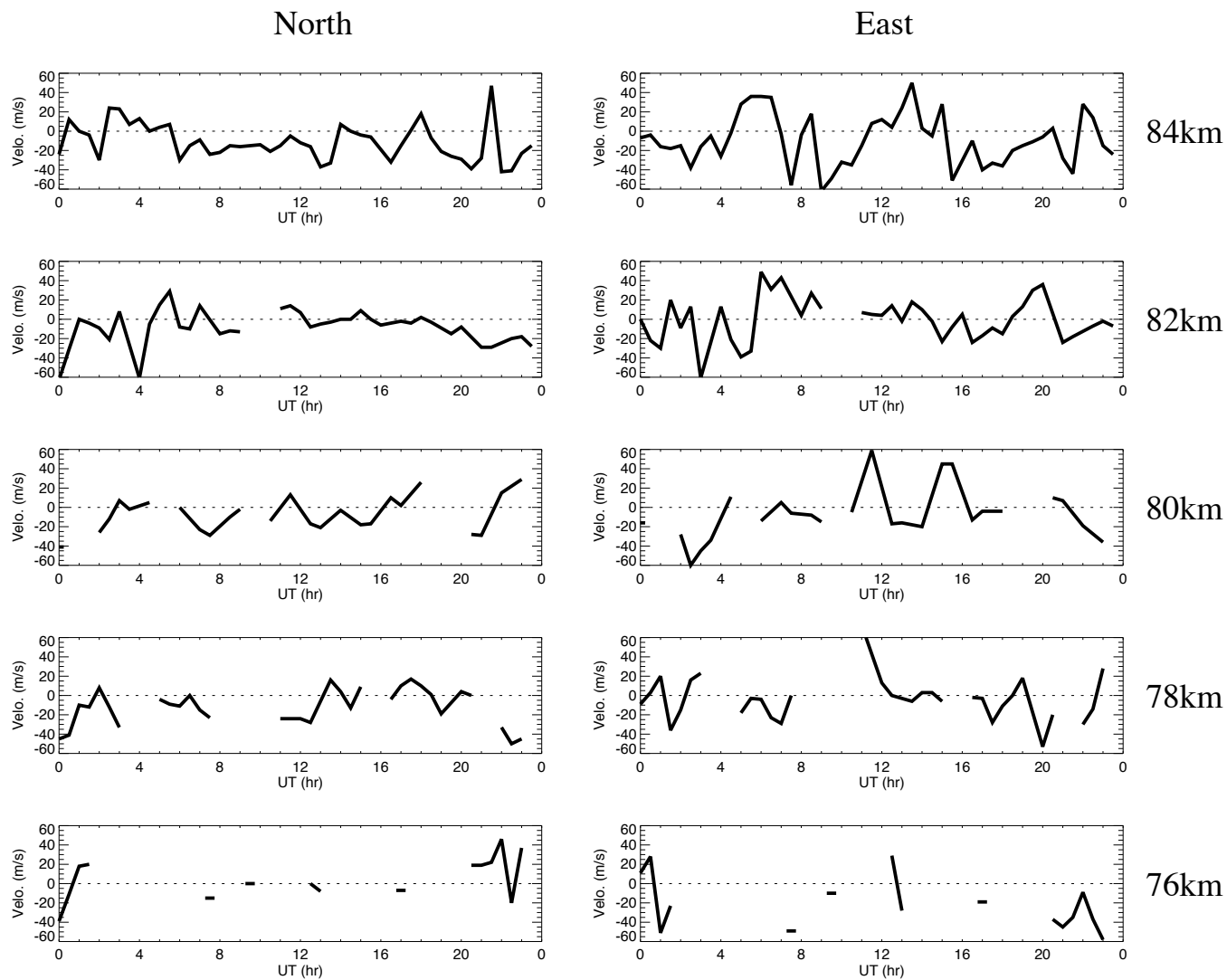
Wind data obtained by meteor radar at Bjoernar on March 27, 2010



Wind data obtained by meteor radar at Bjoernar on March 27, 2010



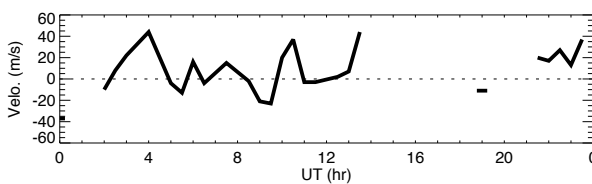
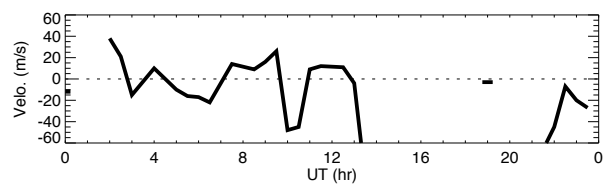
Wind data obtained by meteor radar at Bjoernar on March 28, 2010



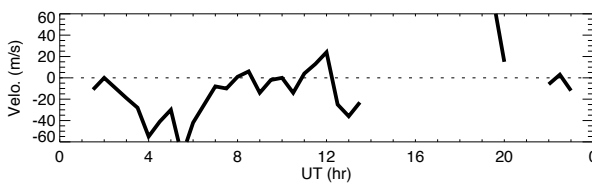
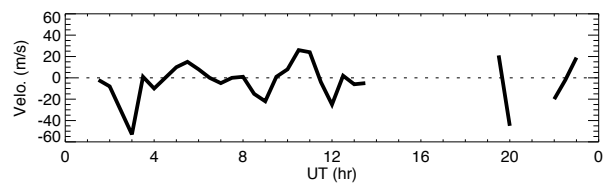
Wind data obtained by meteor radar at Bjoernar on March 29, 2010

North

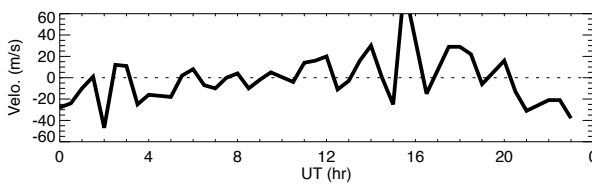
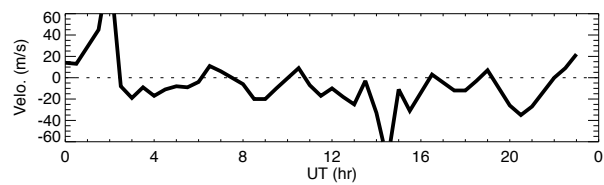
East



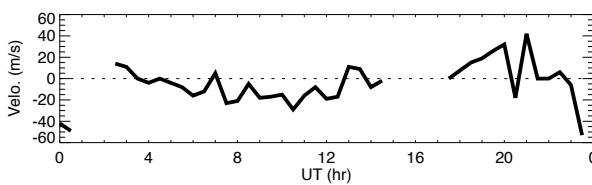
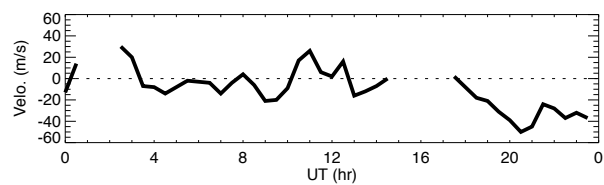
100km



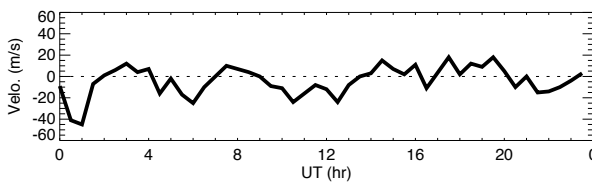
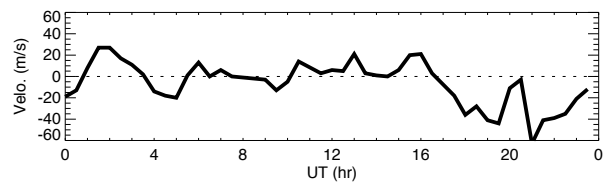
98km



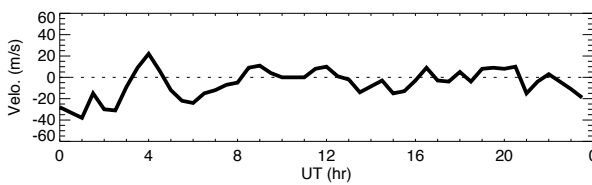
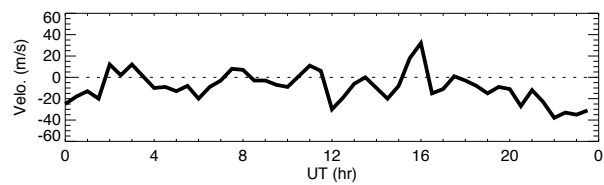
96km



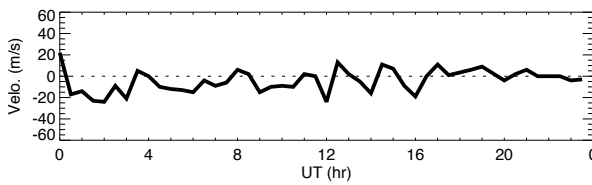
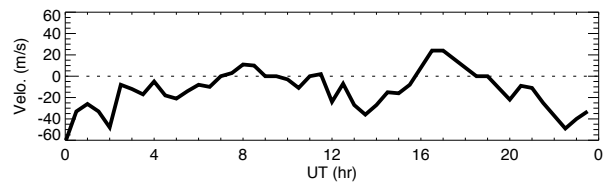
94km



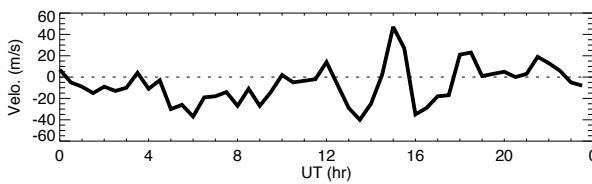
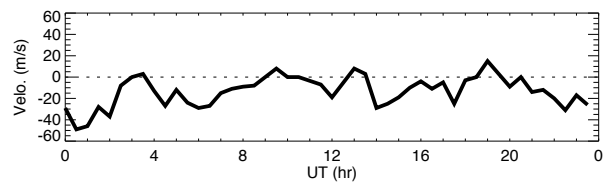
92km



90km



88km

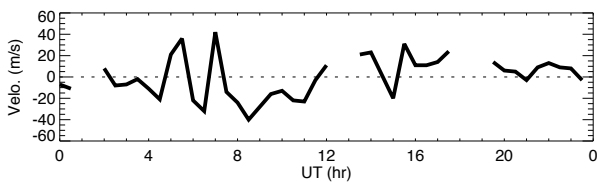
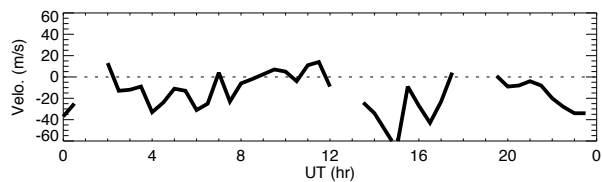


86km

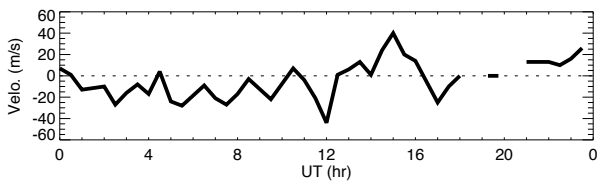
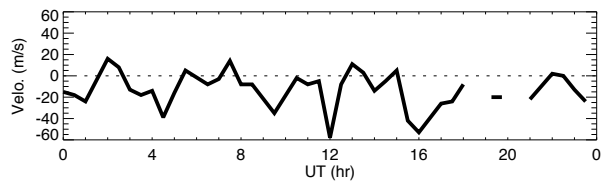
Wind data obtained by meteor radar at Bjoernar on March 29, 2010

North

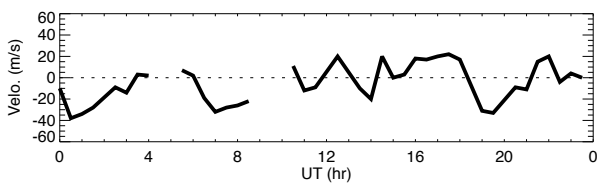
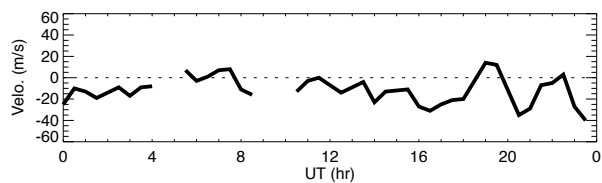
East



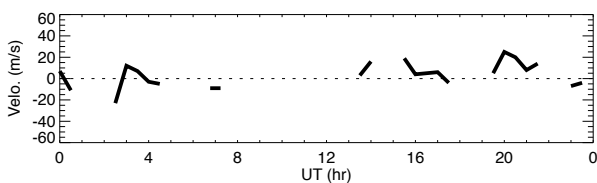
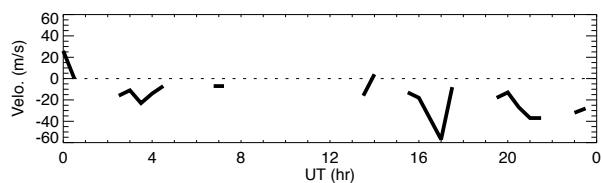
84km



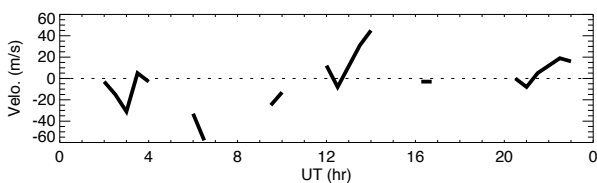
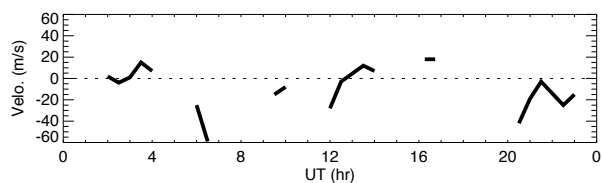
82km



80km

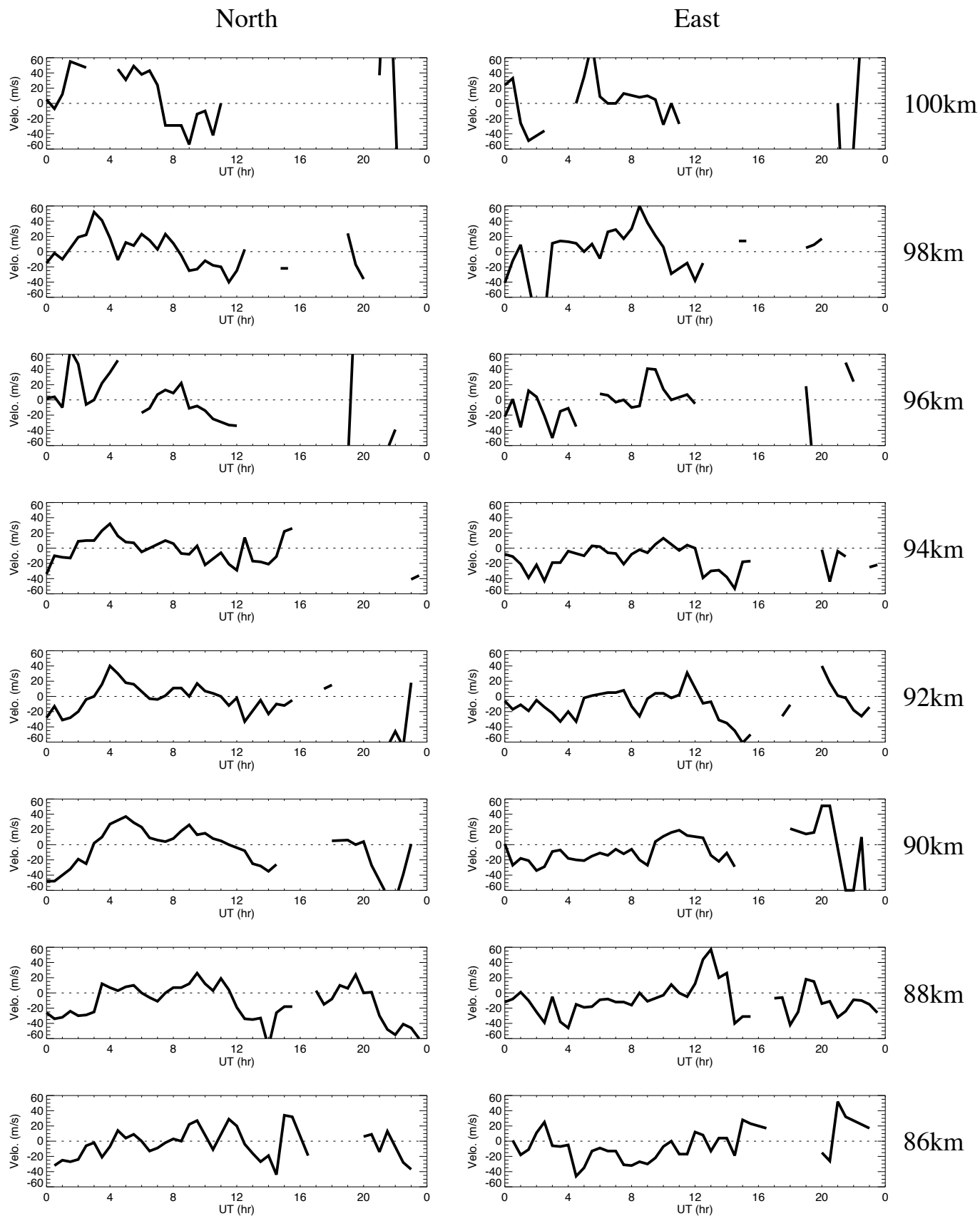


78km

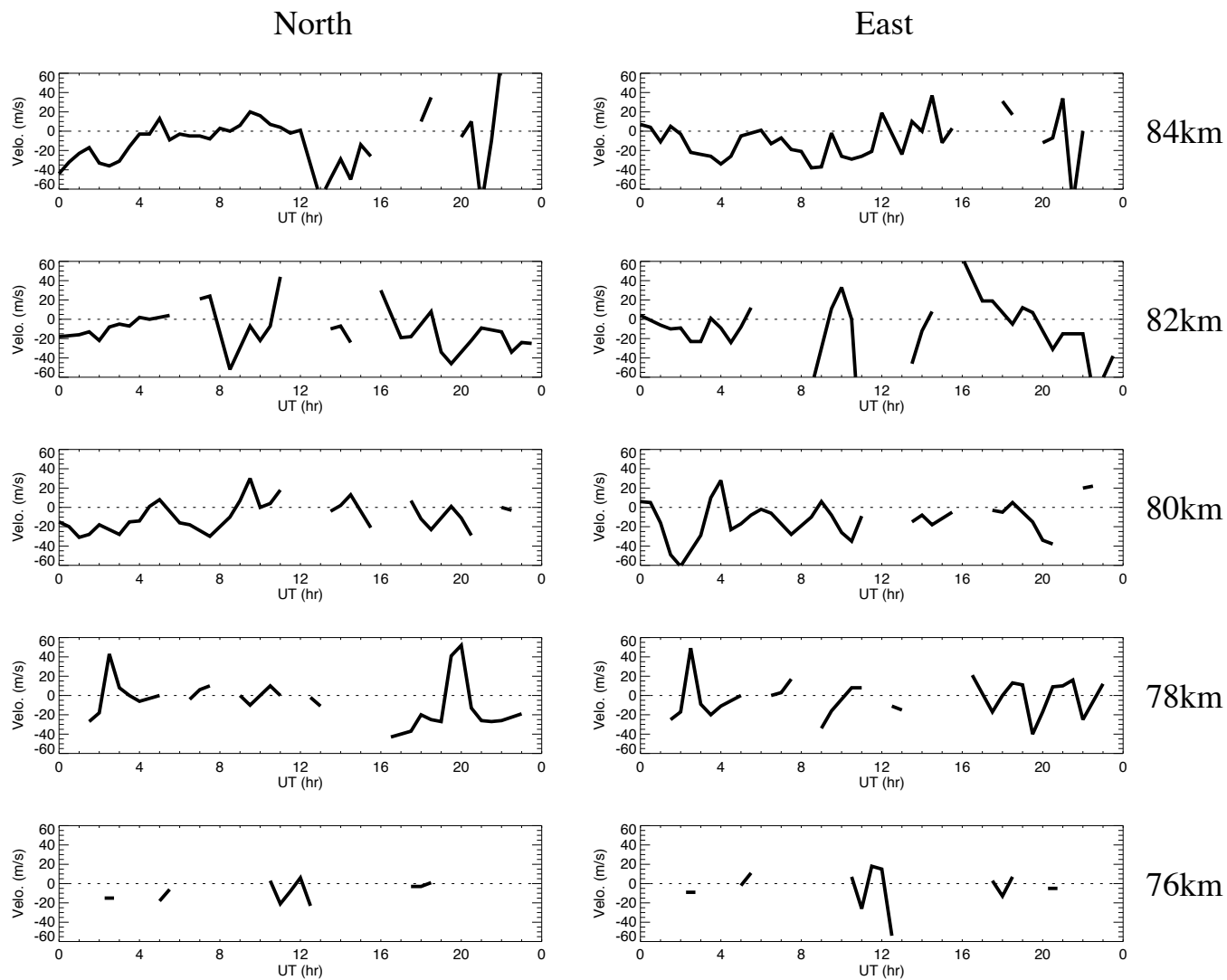


76km

Wind data obtained by meteor radar at Bjoernar on March 30, 2010



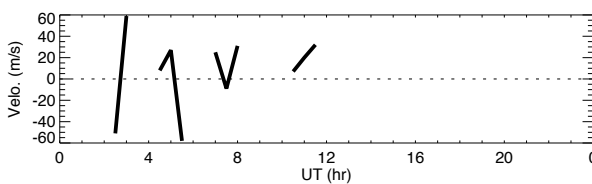
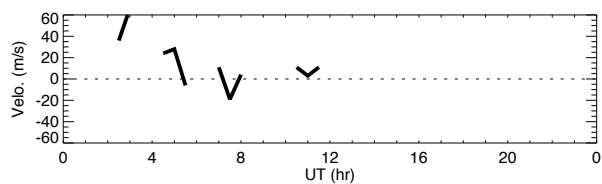
Wind data obtained by meteor radar at Bjoernar on March 30, 2010



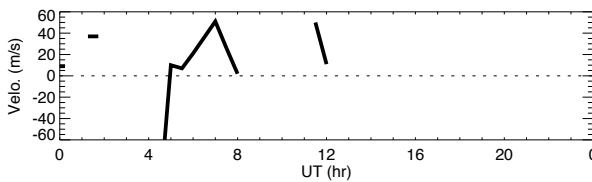
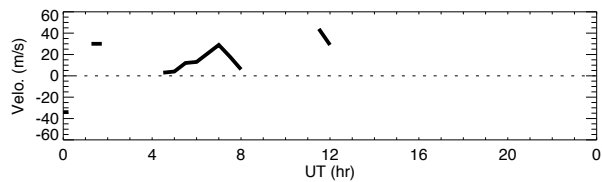
Wind data obtained by meteor radar at Bjoernar on March 31, 2010

North

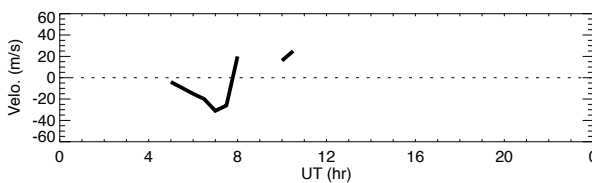
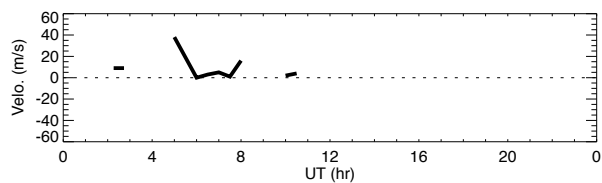
East



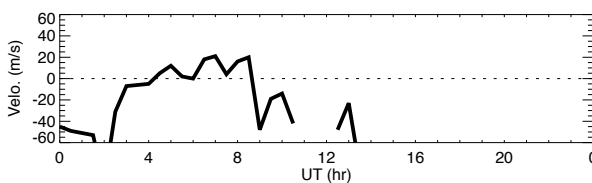
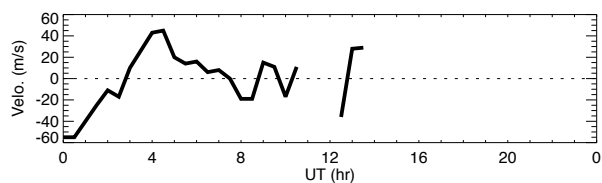
100km



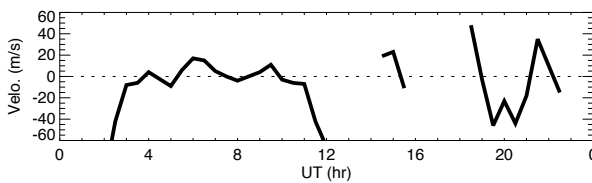
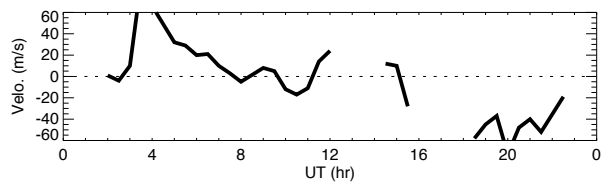
98km



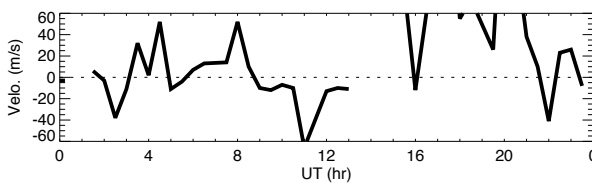
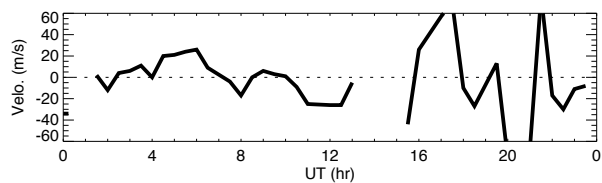
96km



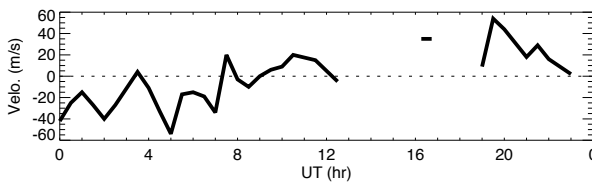
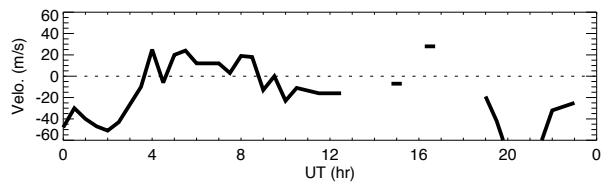
94km



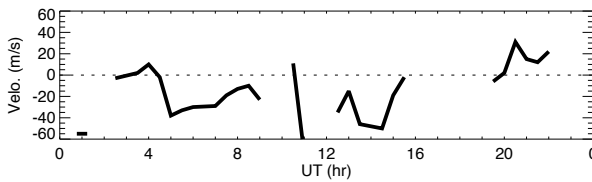
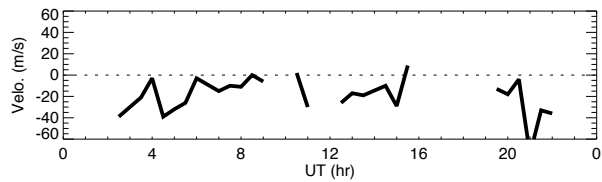
92km



90km



88km



86km

Wind data obtained by meteor radar at Bjoernar on March 31, 2010

