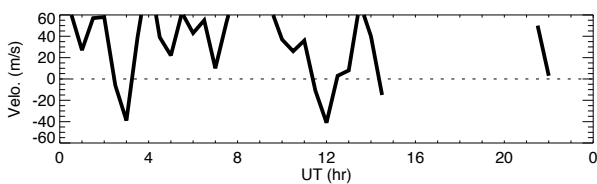
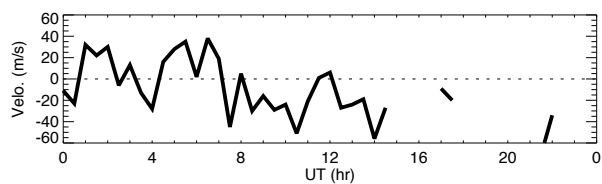


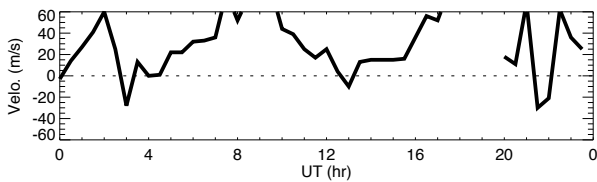
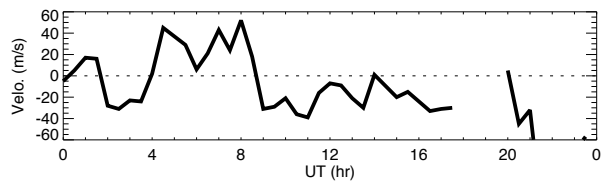
# Wind data obtained by meteor radar at Bjoernar on August 1, 2010

## North

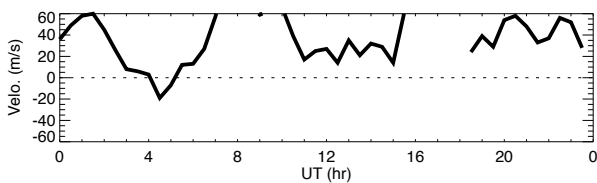
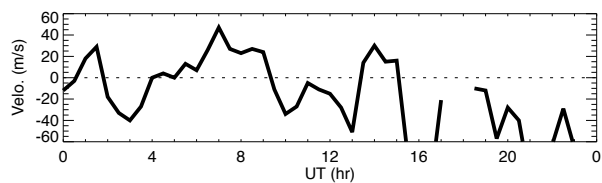
## East



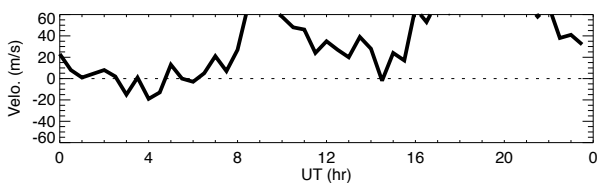
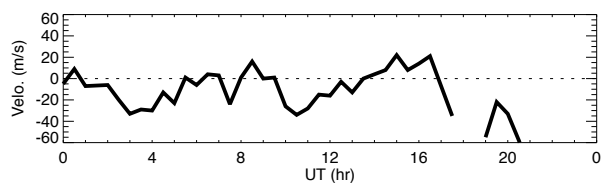
100km



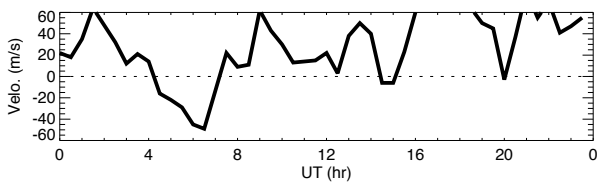
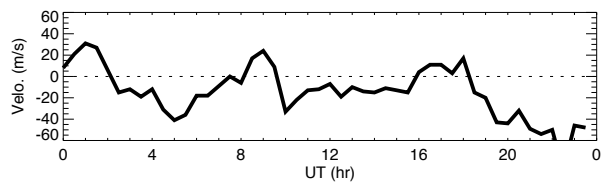
98km



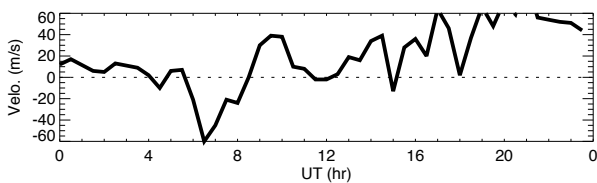
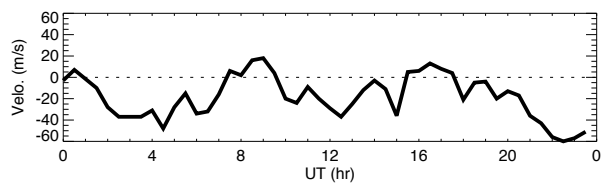
96km



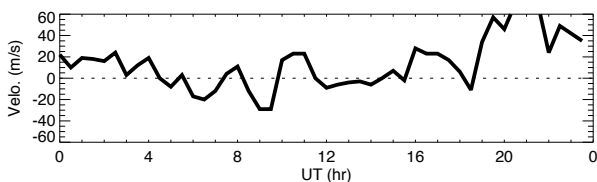
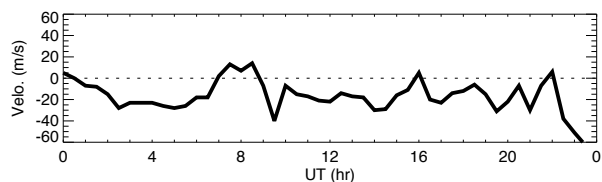
94km



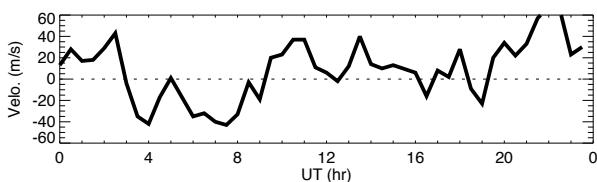
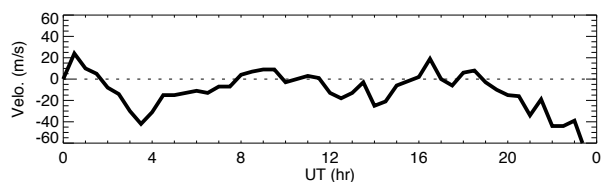
92km



90km



88km

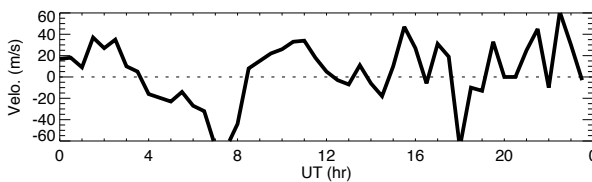
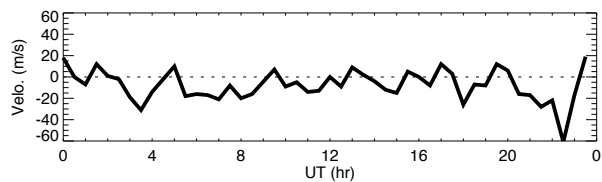


86km

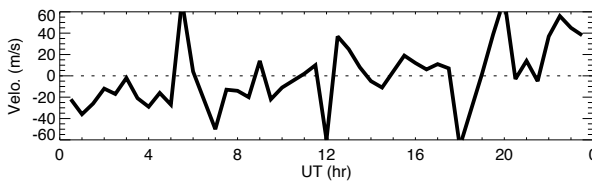
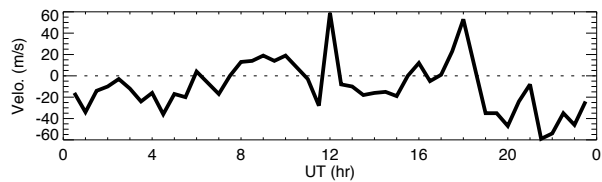
# Wind data obtained by meteor radar at Bjoernar on August 1, 2010

## North

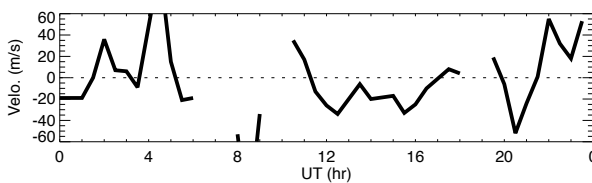
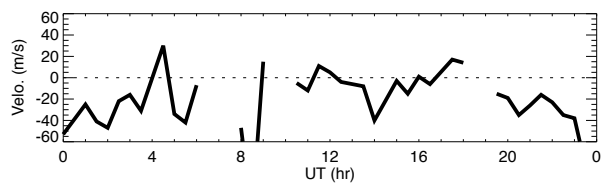
## East



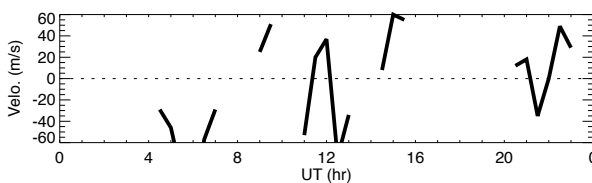
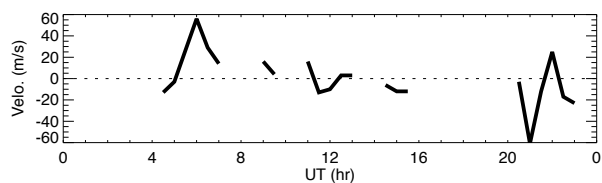
84km



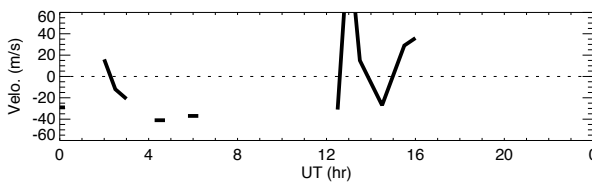
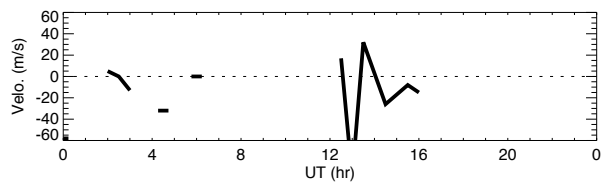
82km



80km



78km

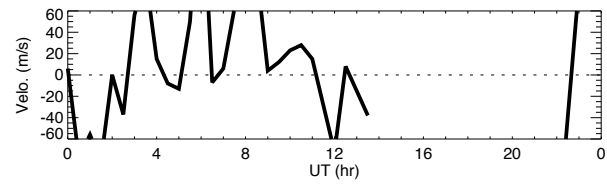
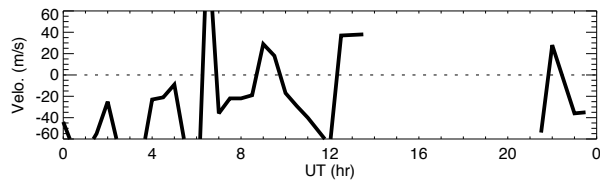


76km

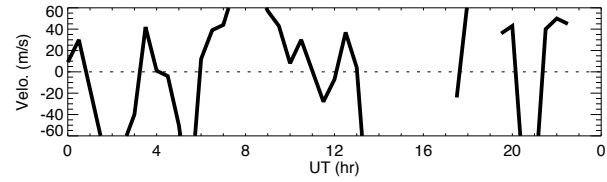
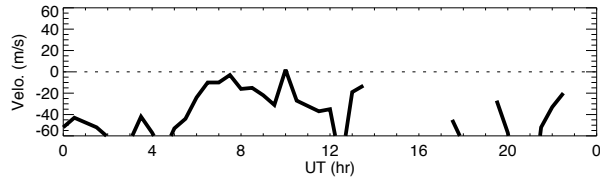
# Wind data obtained by meteor radar at Bjoernar on August 2, 2010

## North

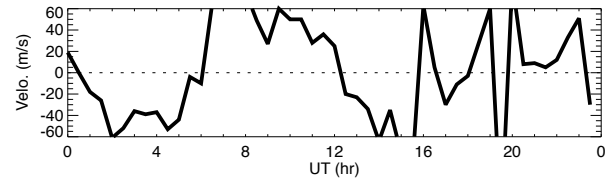
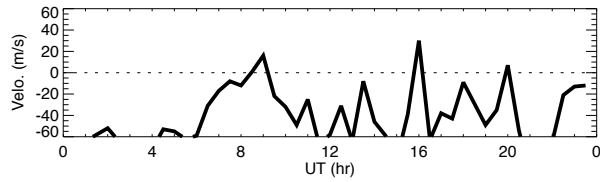
## East



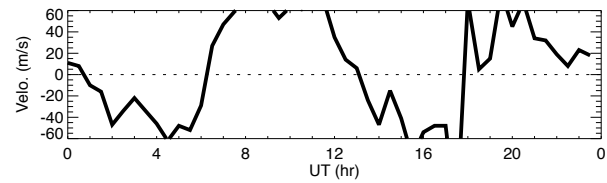
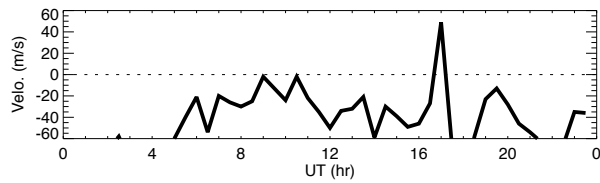
100km



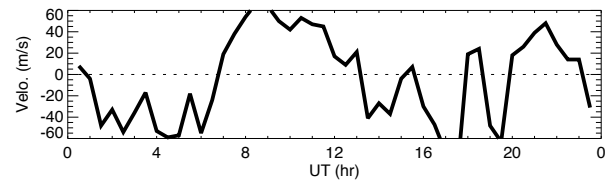
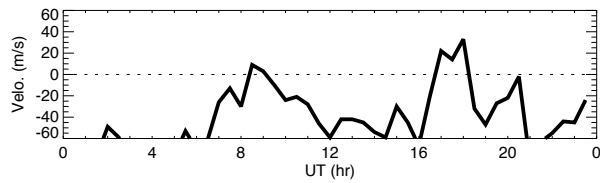
98km



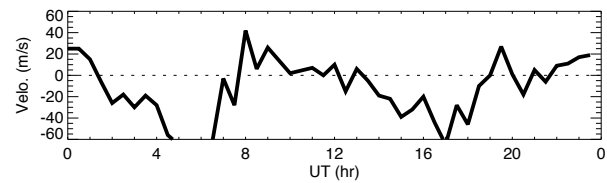
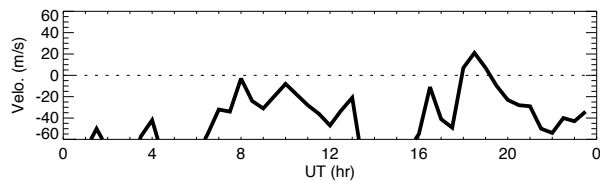
96km



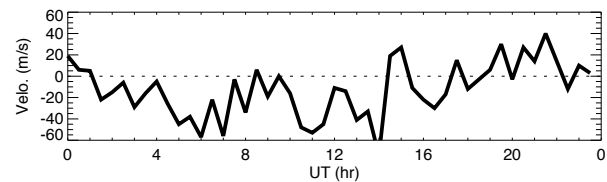
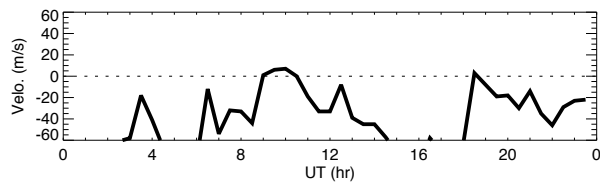
94km



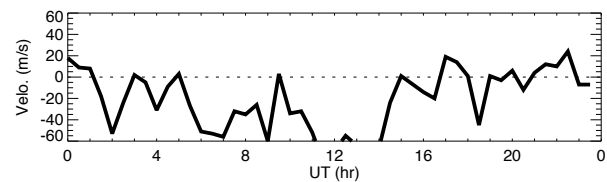
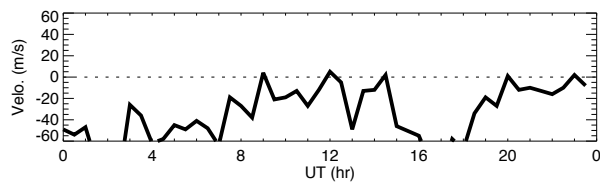
92km



90km



88km

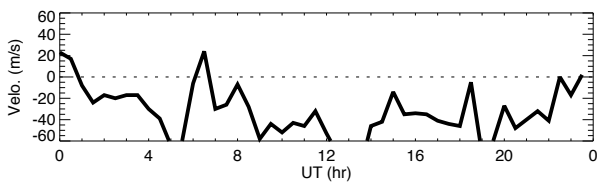
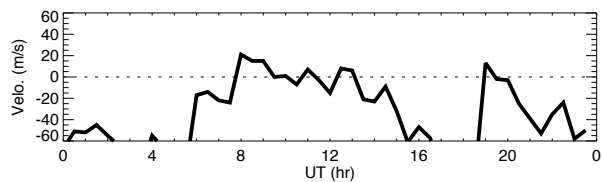


86km

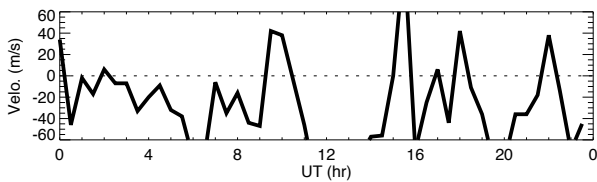
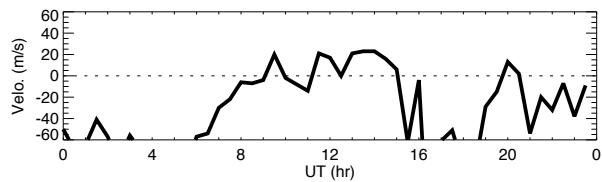
# Wind data obtained by meteor radar at Bjoernar on August 2, 2010

## North

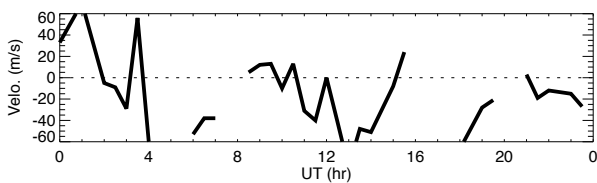
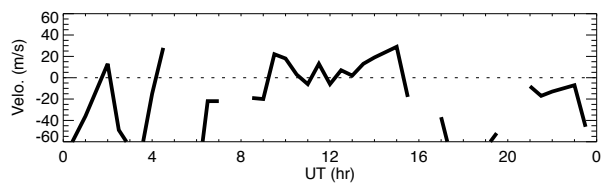
## East



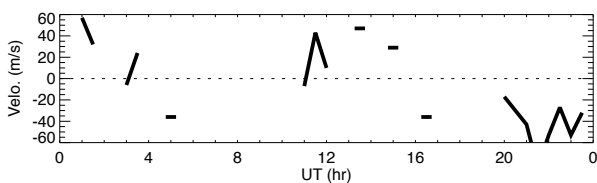
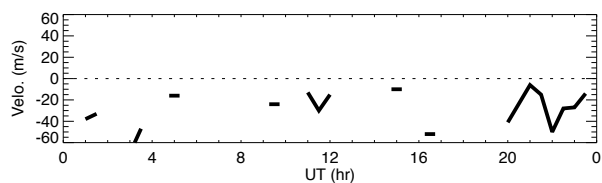
84km



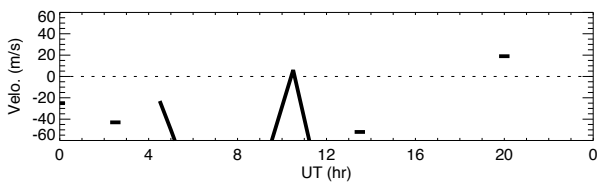
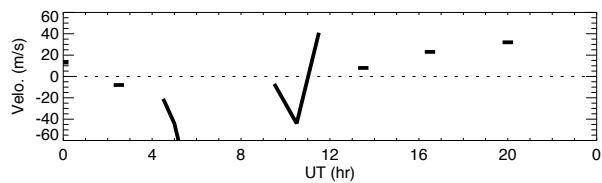
82km



80km



78km

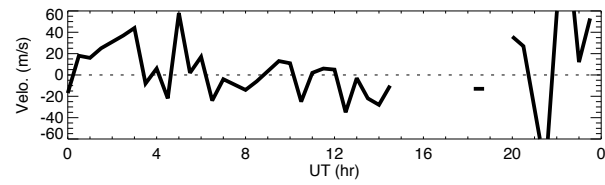
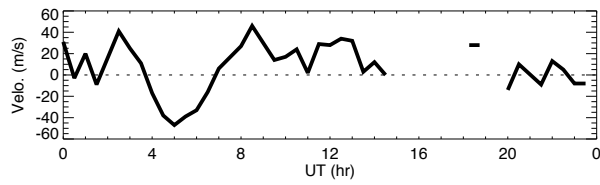


76km

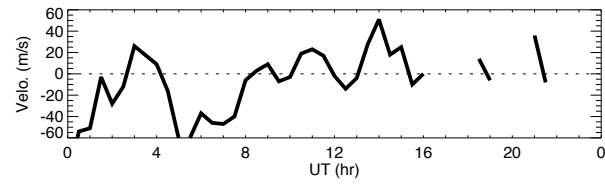
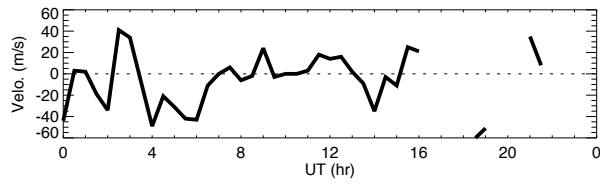
# Wind data obtained by meteor radar at Bjoernar on August 3, 2010

## North

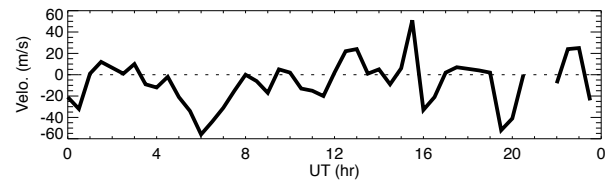
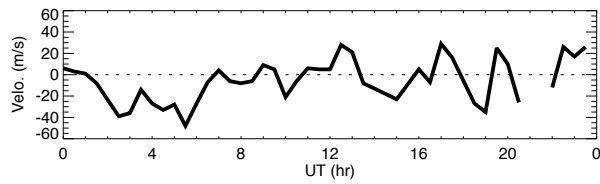
## East



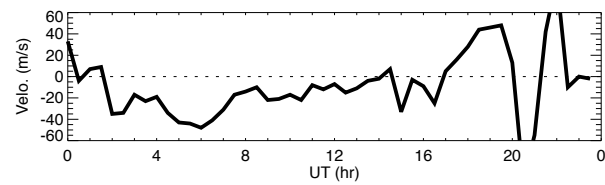
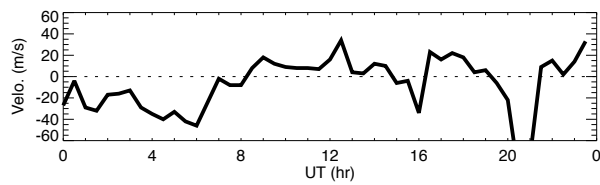
100km



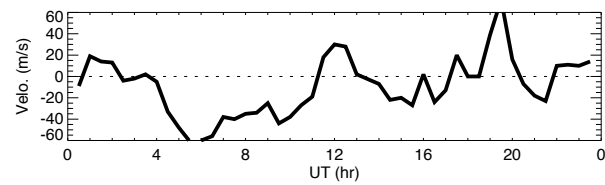
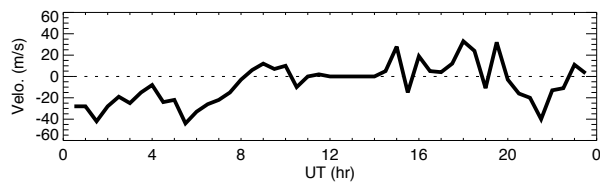
98km



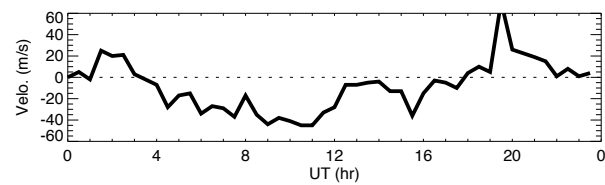
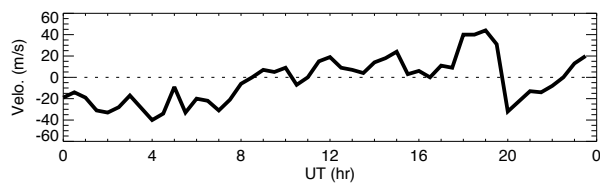
96km



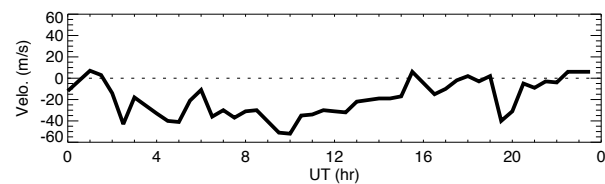
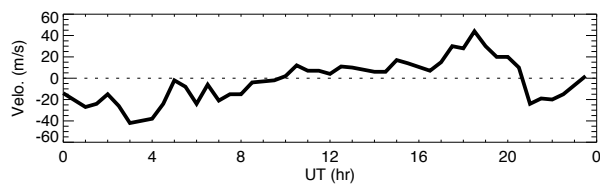
94km



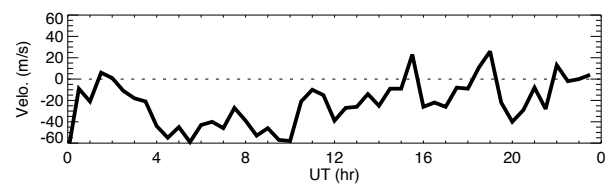
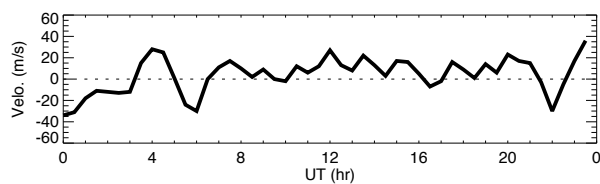
92km



90km



88km

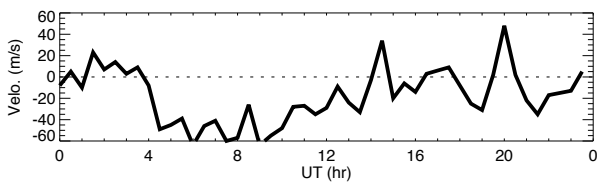
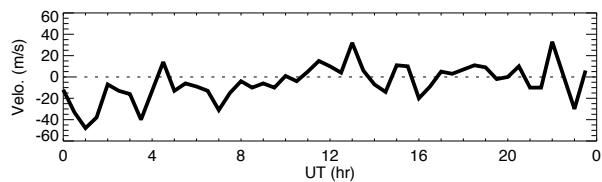


86km

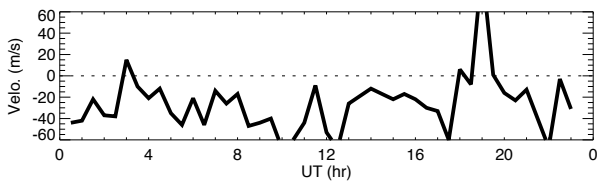
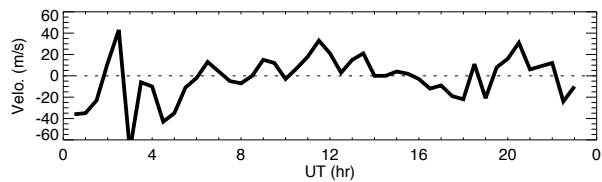
# Wind data obtained by meteor radar at Bjoernar on August 3, 2010

## North

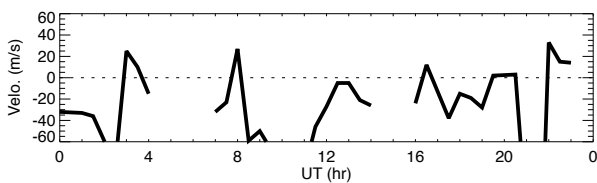
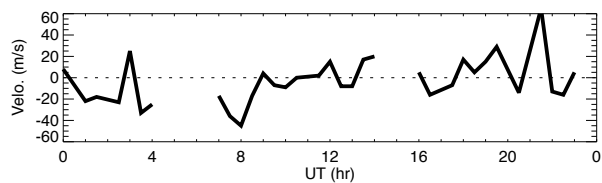
## East



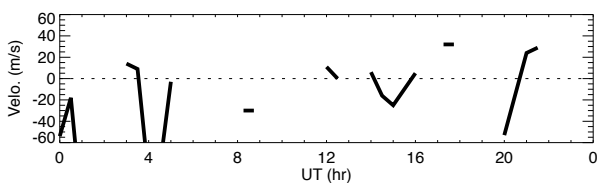
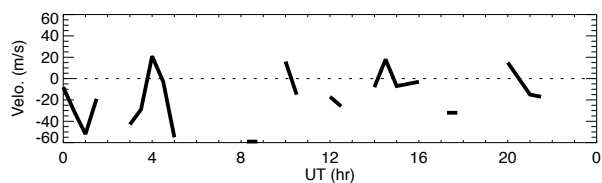
84km



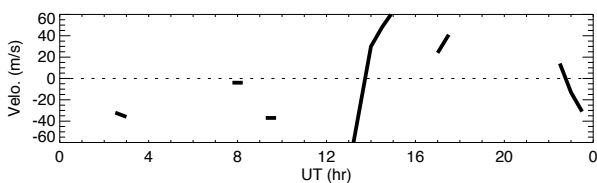
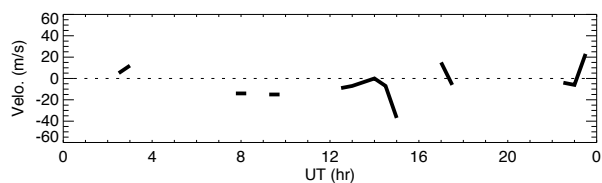
82km



80km



78km



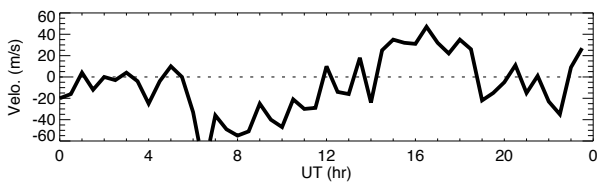
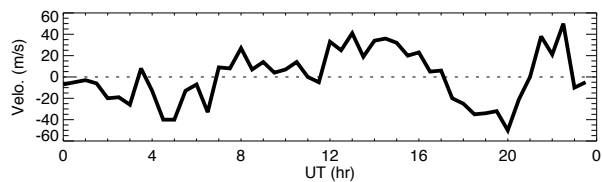
76km



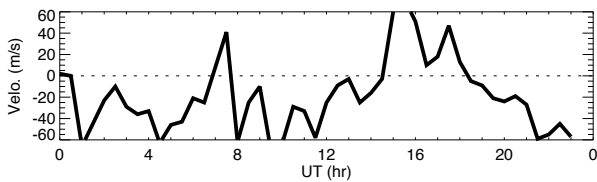
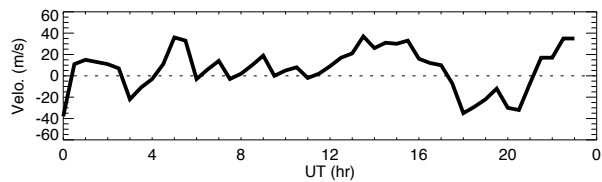
# Wind data obtained by meteor radar at Bjoernar on August 4, 2010

## North

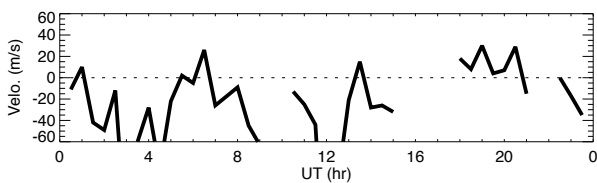
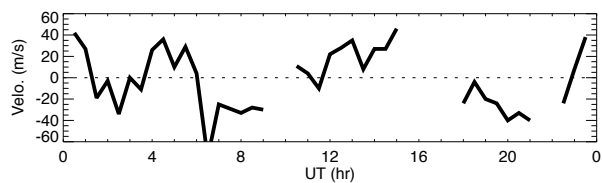
## East



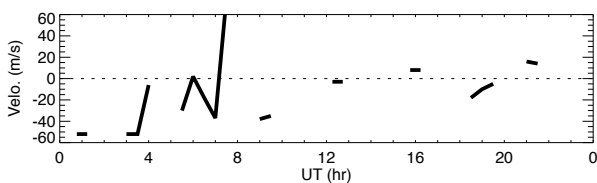
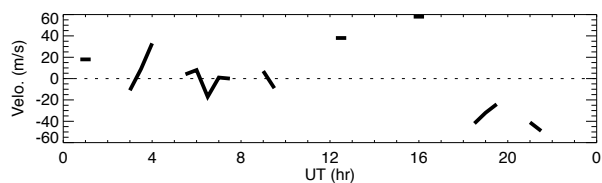
84km



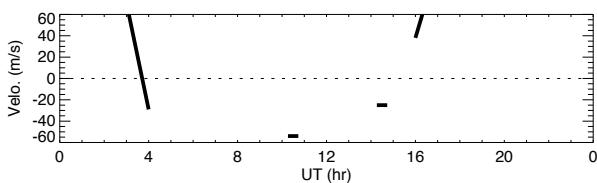
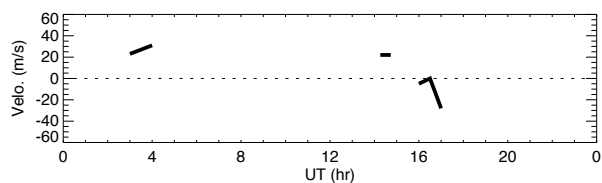
82km



80km



78km



76km

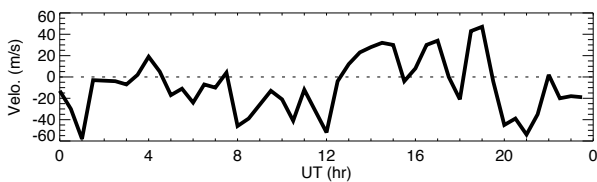
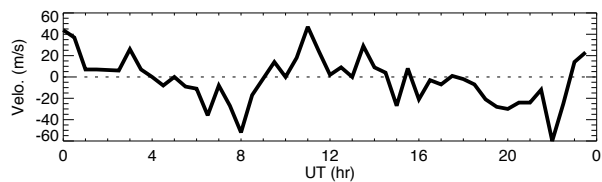




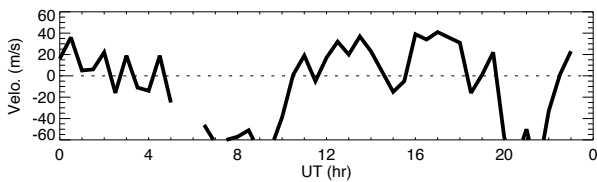
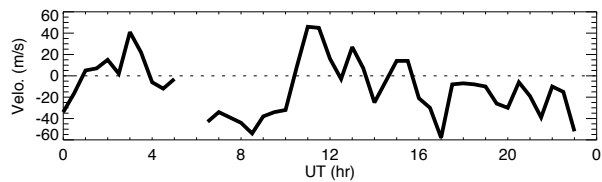
# Wind data obtained by meteor radar at Bjoernar on August 5, 2010

## North

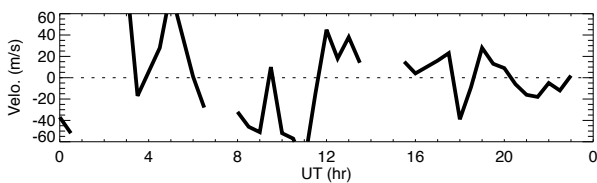
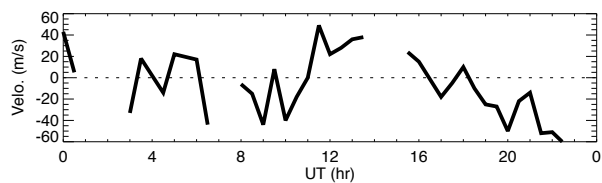
## East



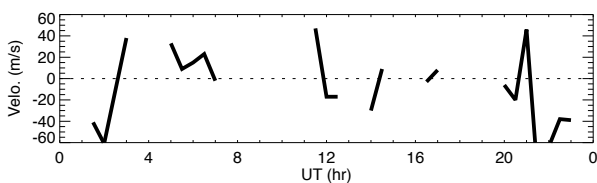
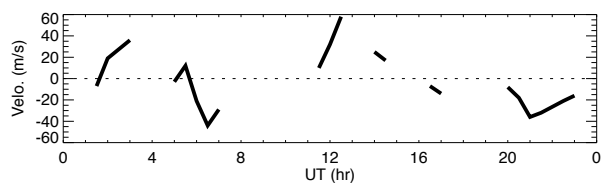
84km



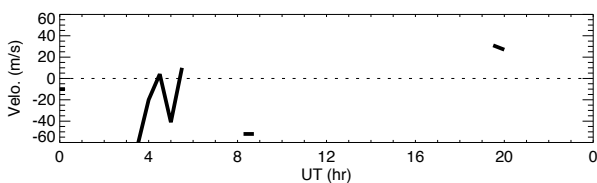
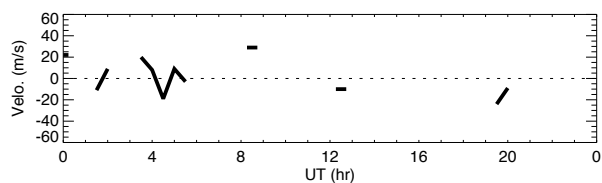
82km



80km



78km



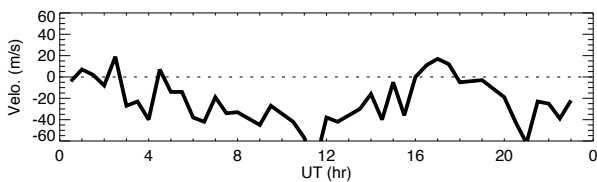
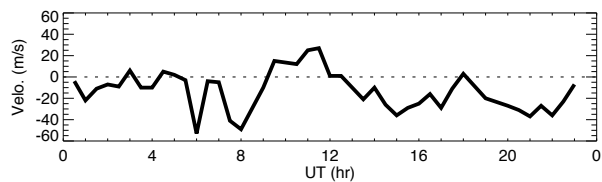
76km



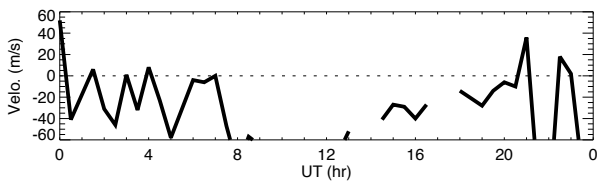
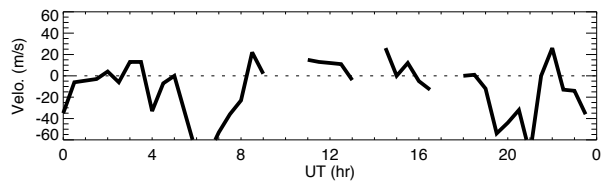
# Wind data obtained by meteor radar at Bjoernar on August 6, 2010

## North

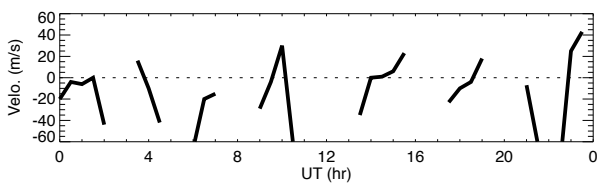
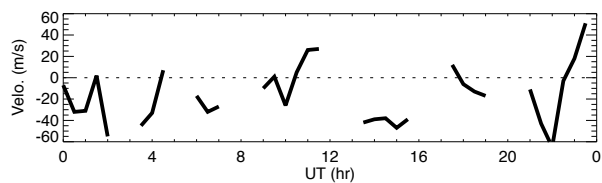
## East



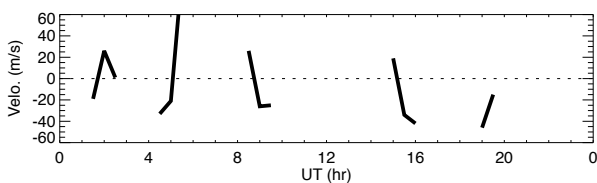
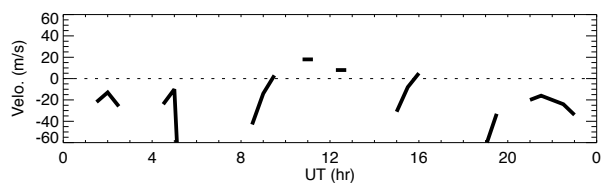
84km



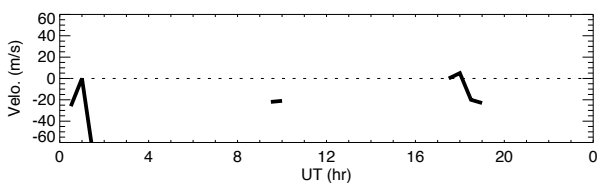
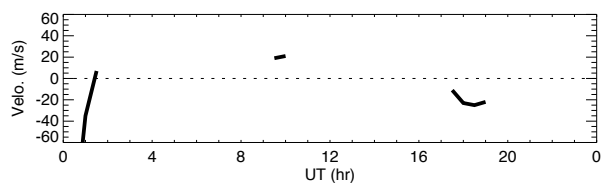
82km



80km



78km

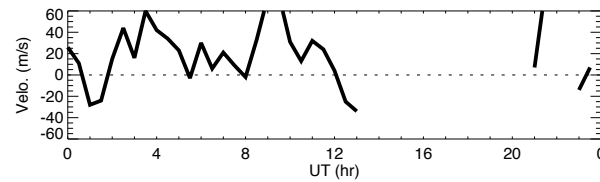
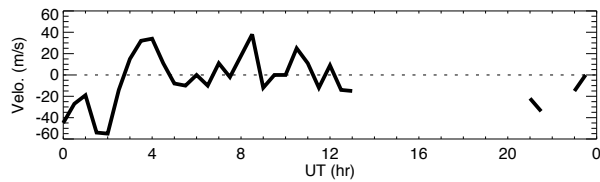


76km

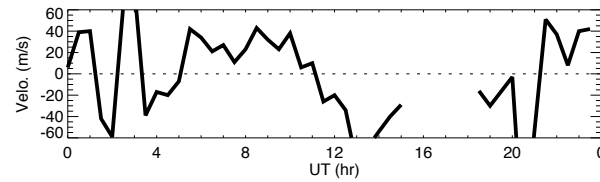
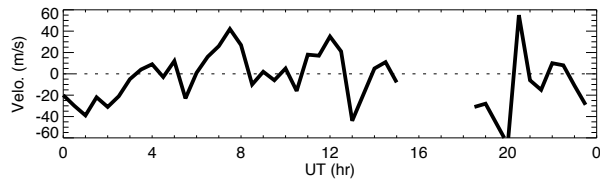
# Wind data obtained by meteor radar at Bjoernar on August 7, 2010

## North

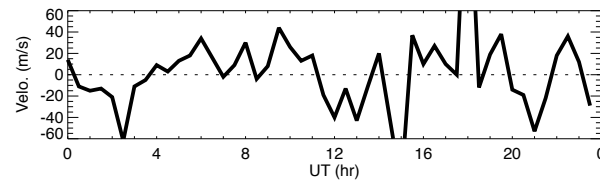
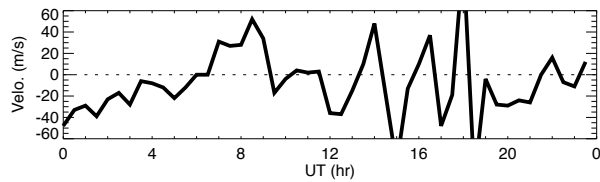
## East



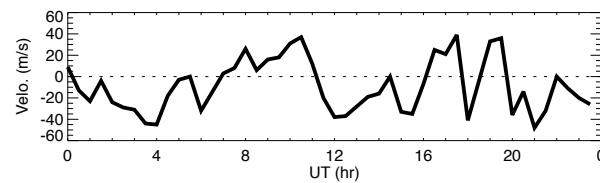
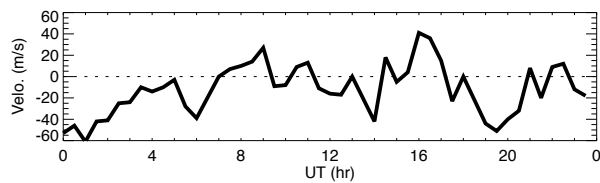
100km



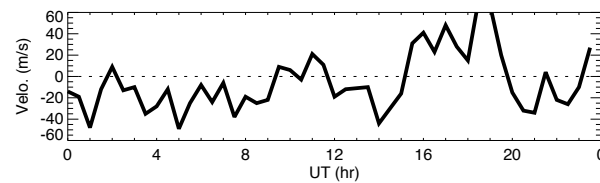
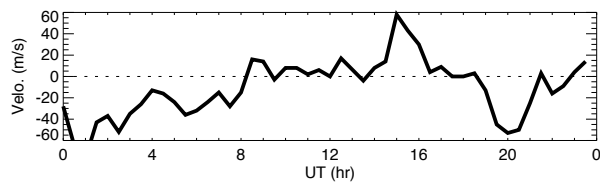
98km



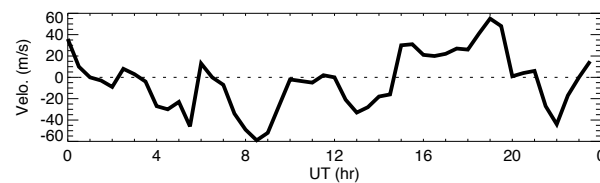
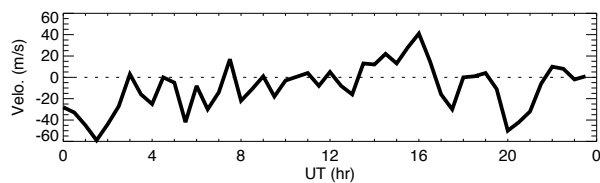
96km



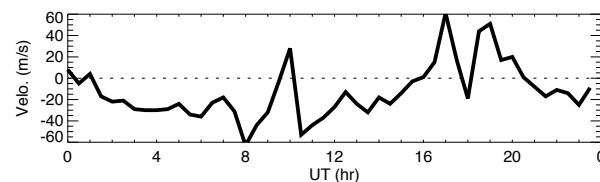
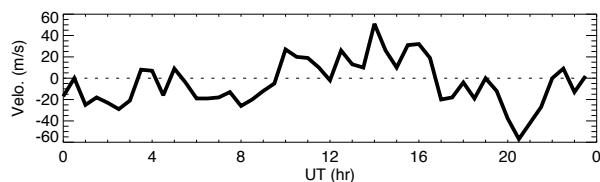
94km



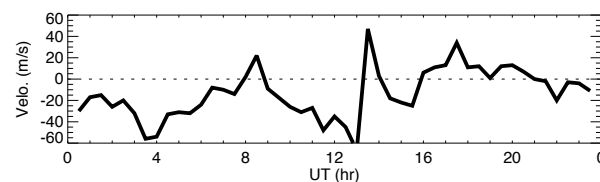
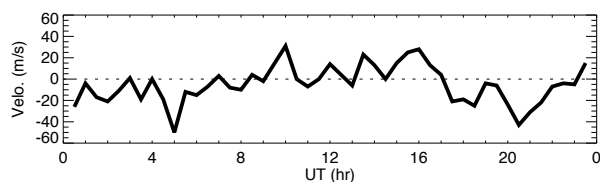
92km



90km



88km

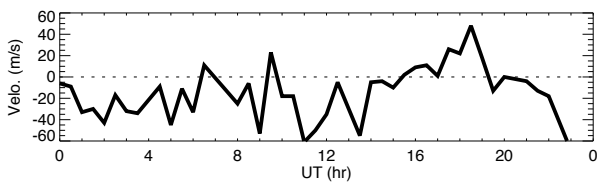
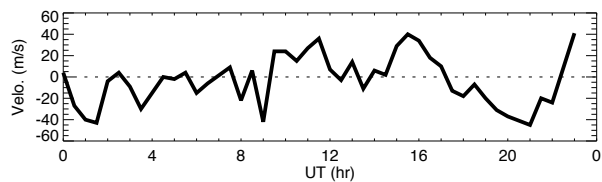


86km

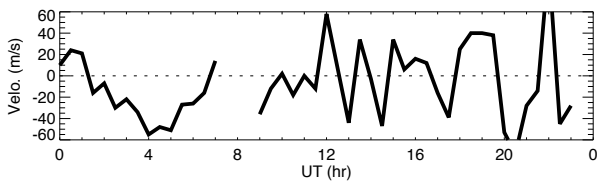
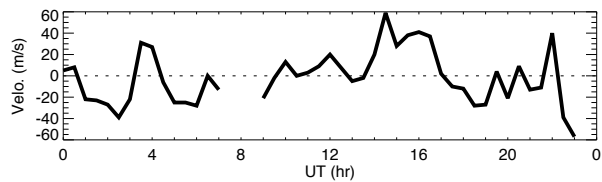
# Wind data obtained by meteor radar at Bjoernar on August 7, 2010

## North

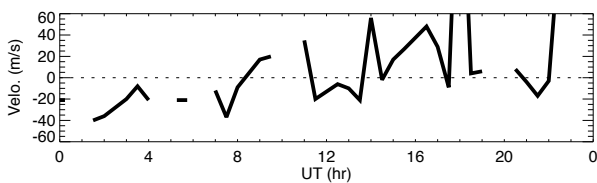
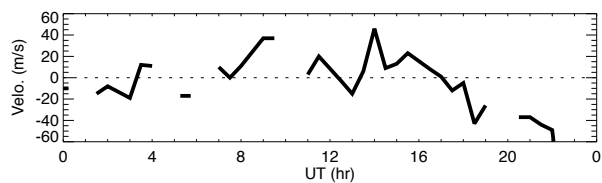
## East



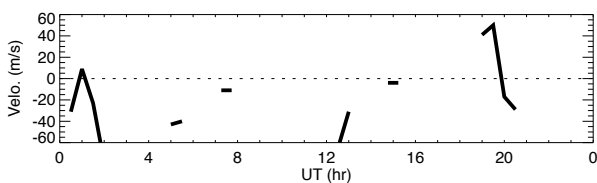
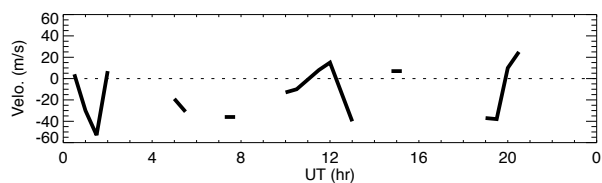
84km



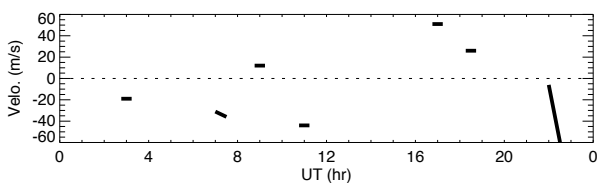
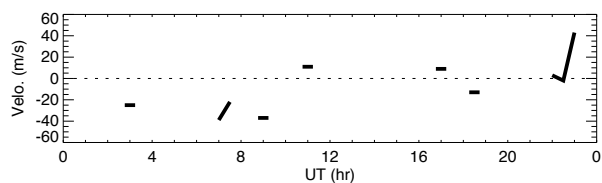
82km



80km

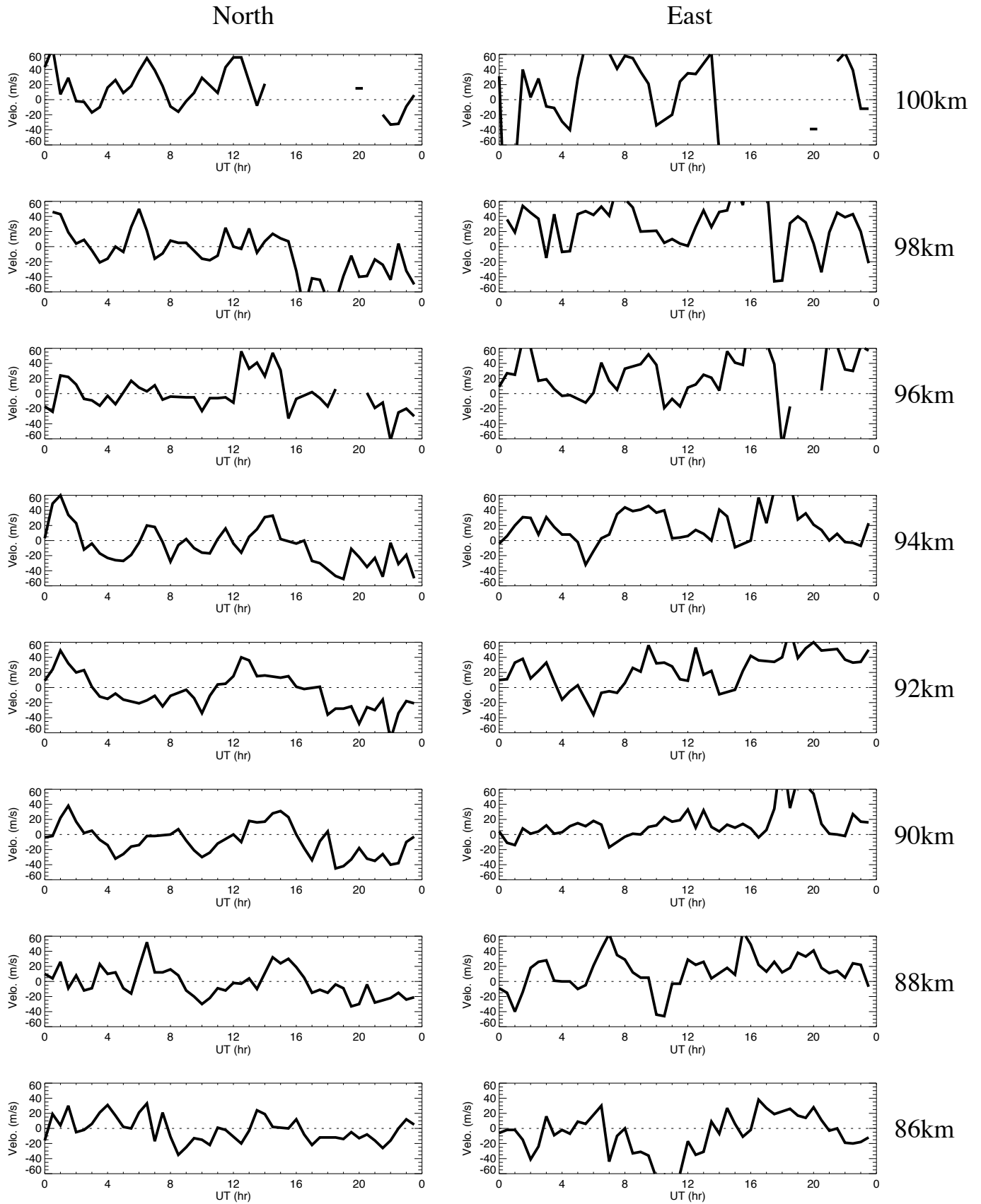


78km



76km

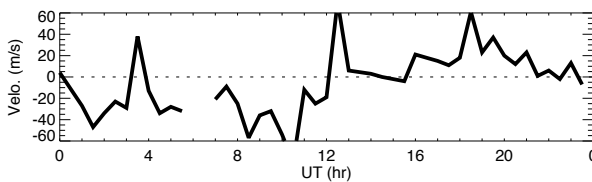
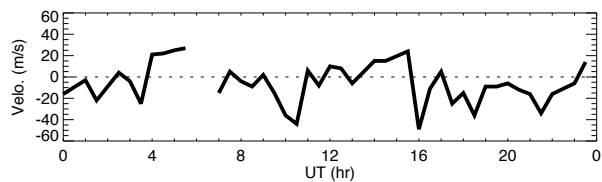
# Wind data obtained by meteor radar at Bjoernar on August 8, 2010



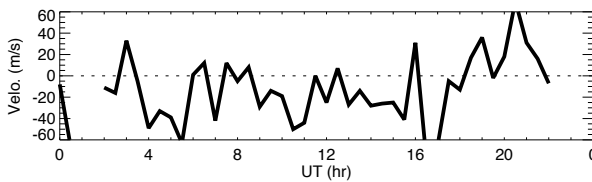
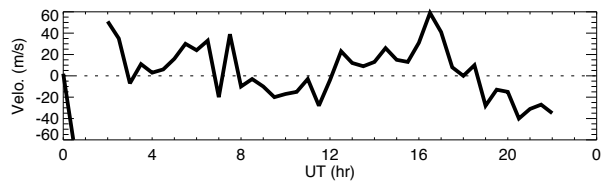
# Wind data obtained by meteor radar at Bjoernar on August 8, 2010

## North

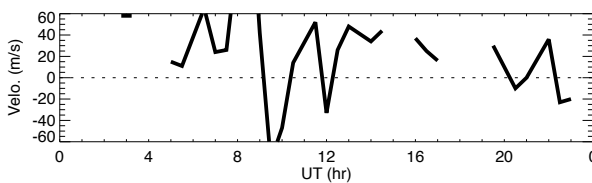
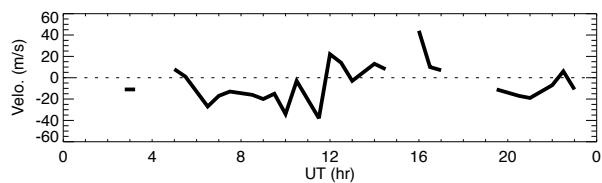
## East



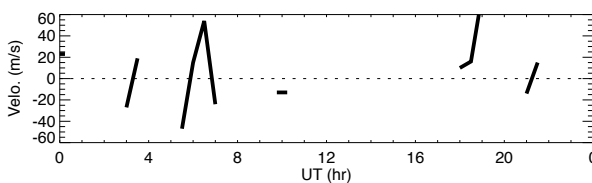
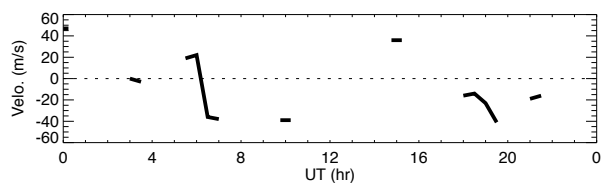
84km



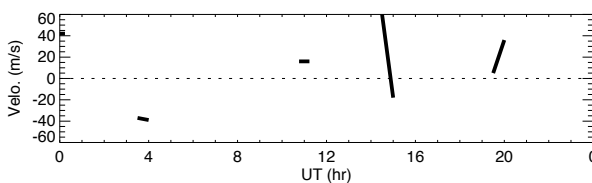
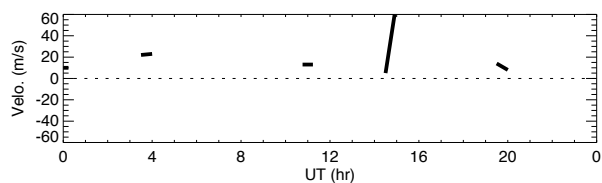
82km



80km



78km



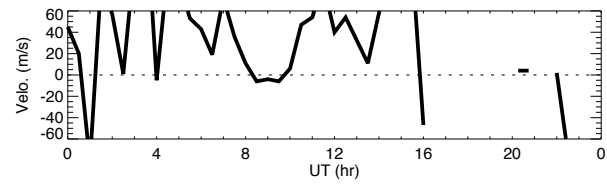
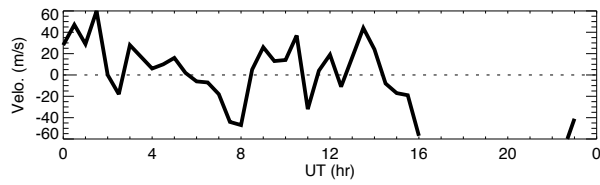
76km



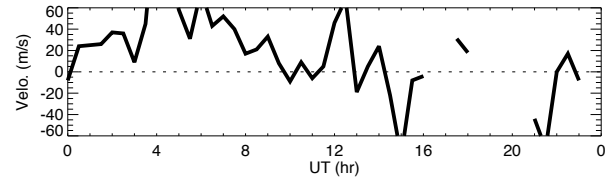
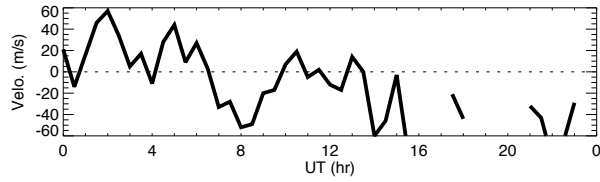
# Wind data obtained by meteor radar at Bjoernar on August 9, 2010

## North

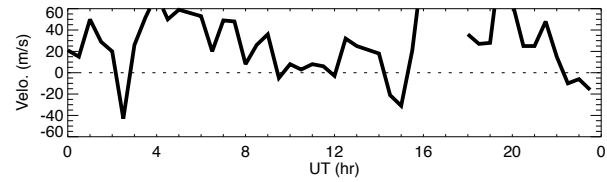
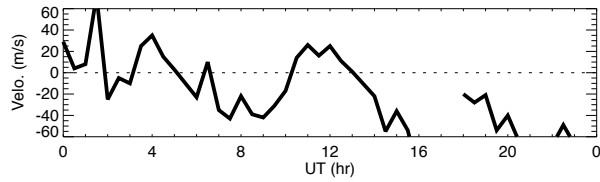
## East



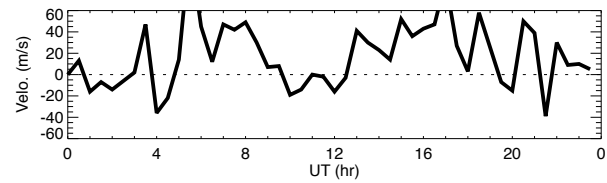
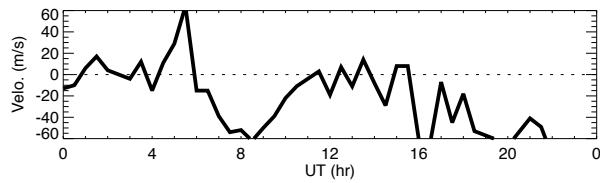
100km



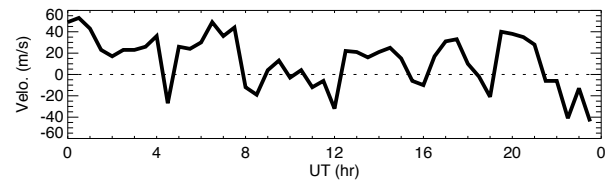
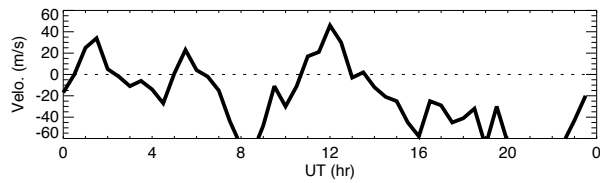
98km



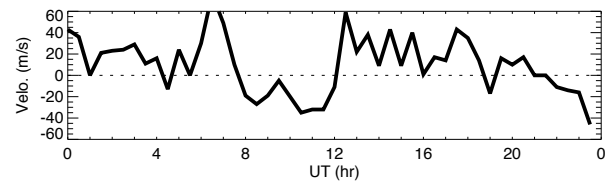
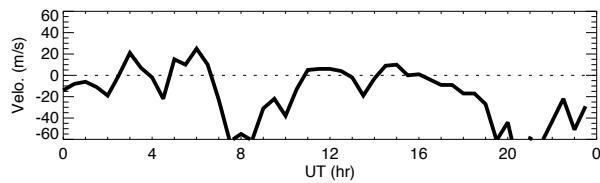
96km



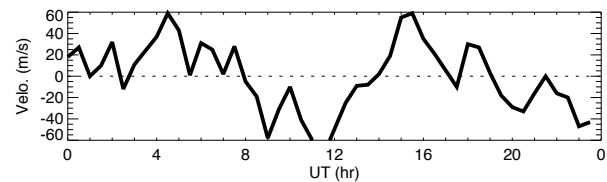
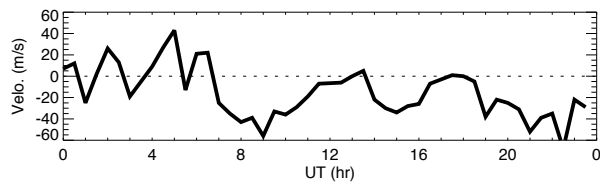
94km



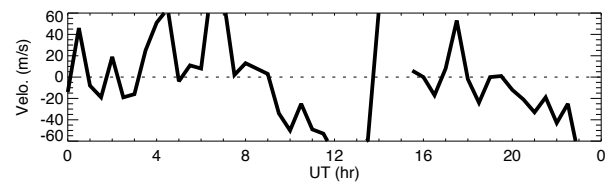
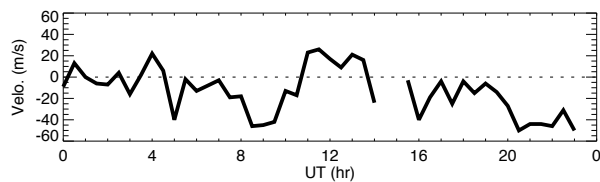
92km



90km



88km

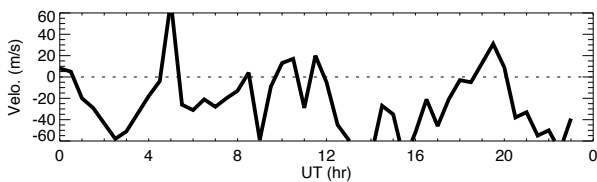
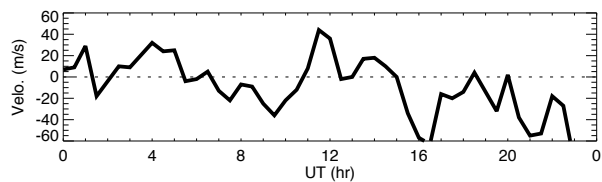


86km

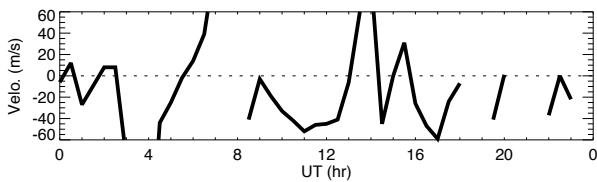
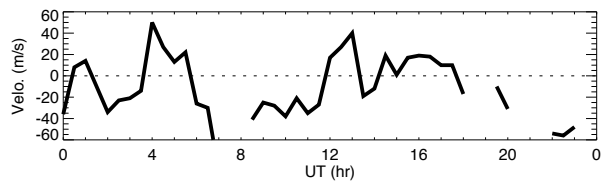
# Wind data obtained by meteor radar at Bjoernar on August 9, 2010

## North

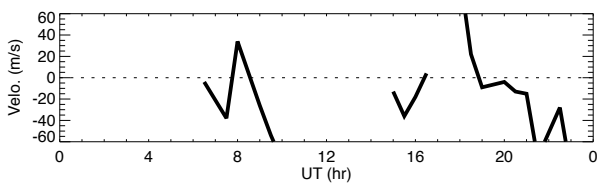
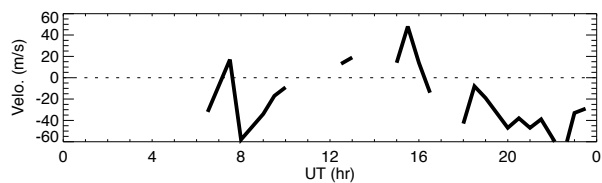
## East



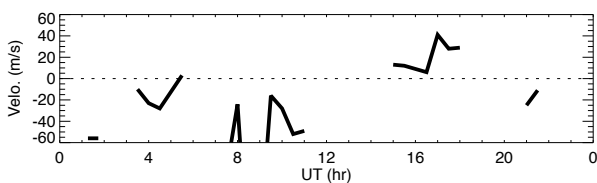
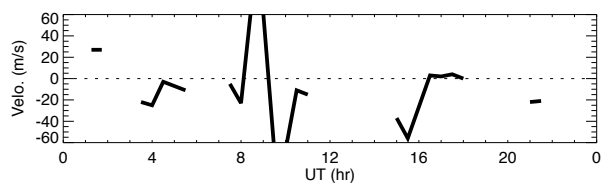
84km



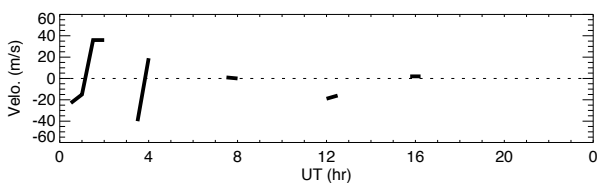
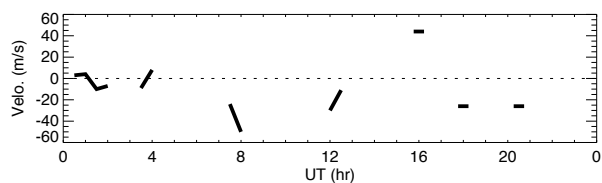
82km



80km



78km

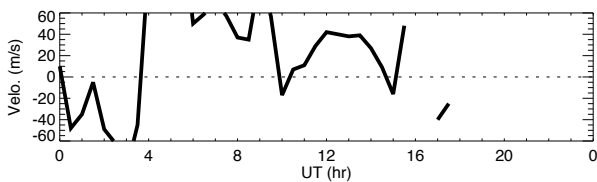
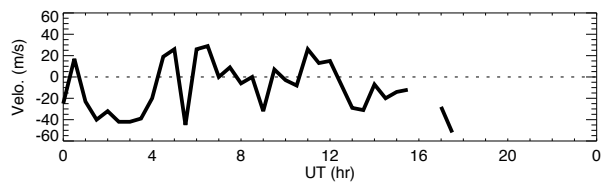


76km

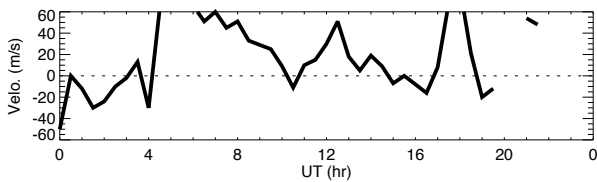
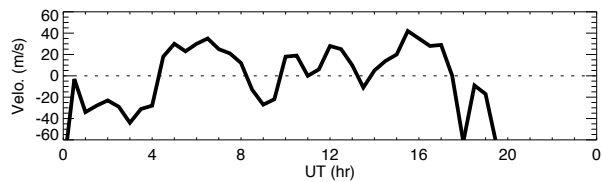
# Wind data obtained by meteor radar at Bjoernar on August 10, 2010

## North

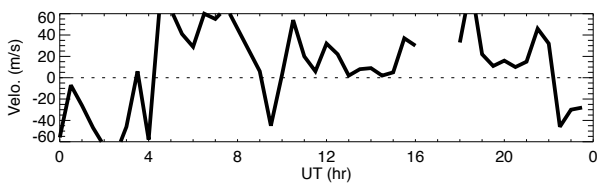
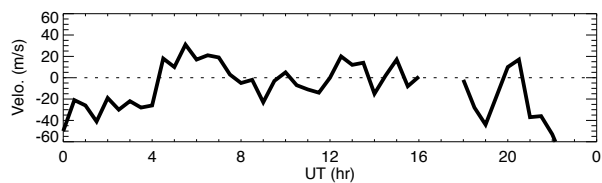
## East



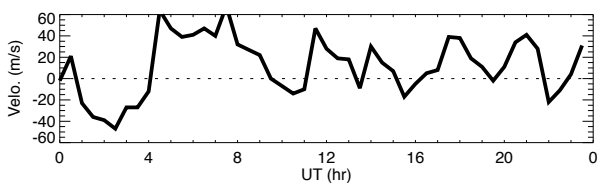
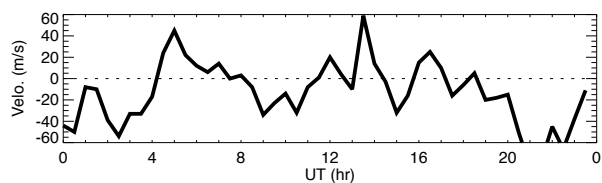
100km



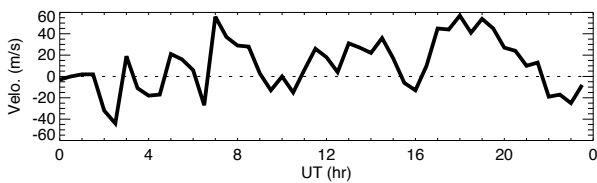
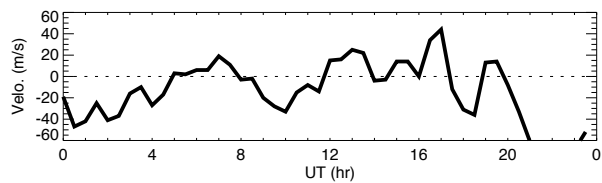
98km



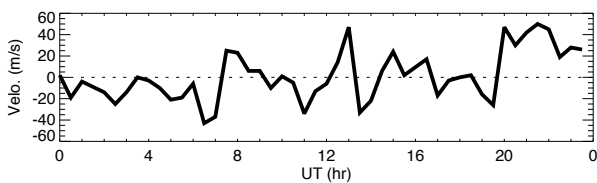
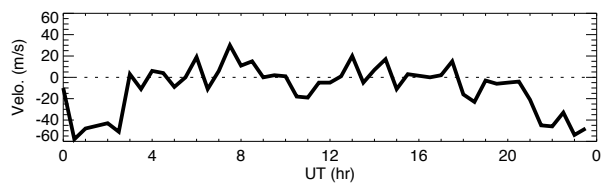
96km



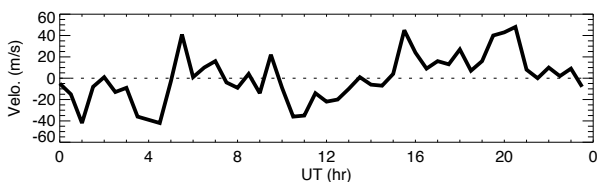
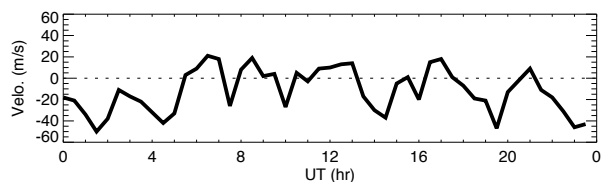
94km



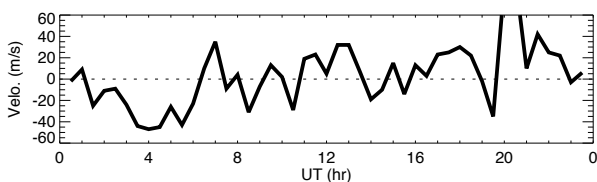
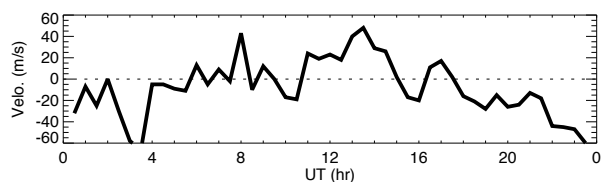
92km



90km



88km

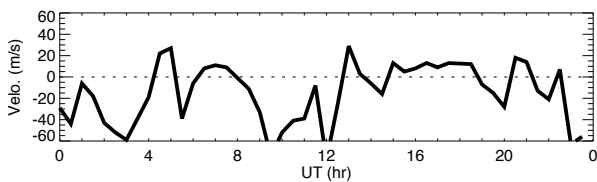
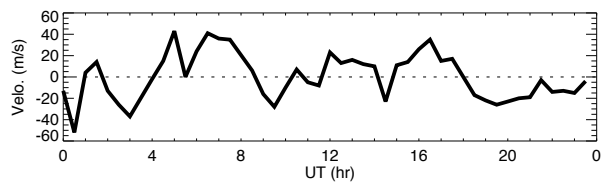


86km

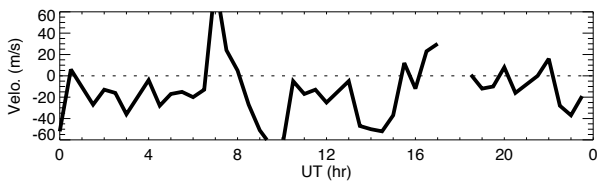
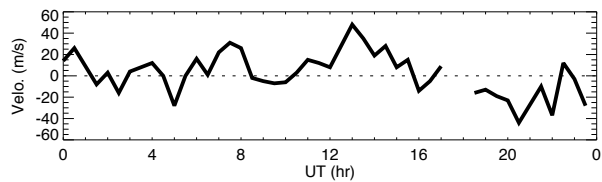
# Wind data obtained by meteor radar at Bjoernar on August 10, 2010

## North

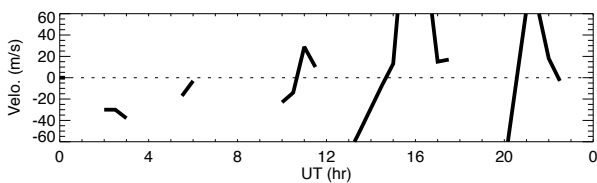
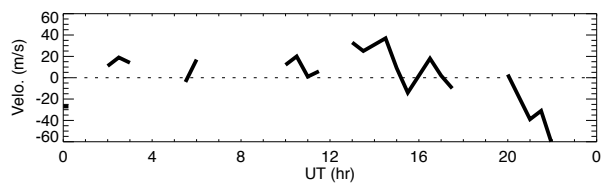
## East



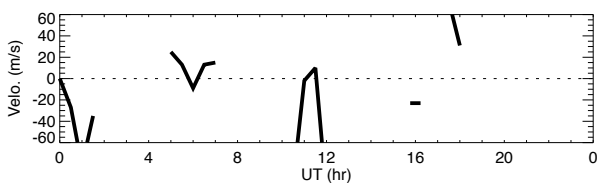
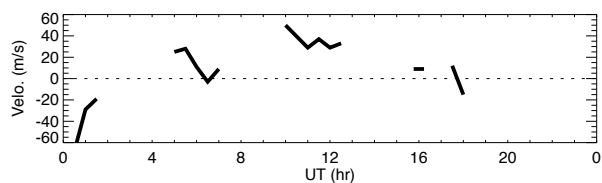
84km



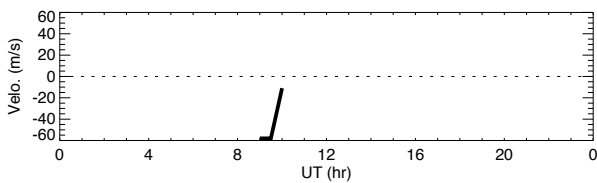
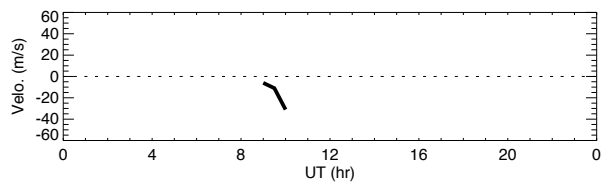
82km



80km

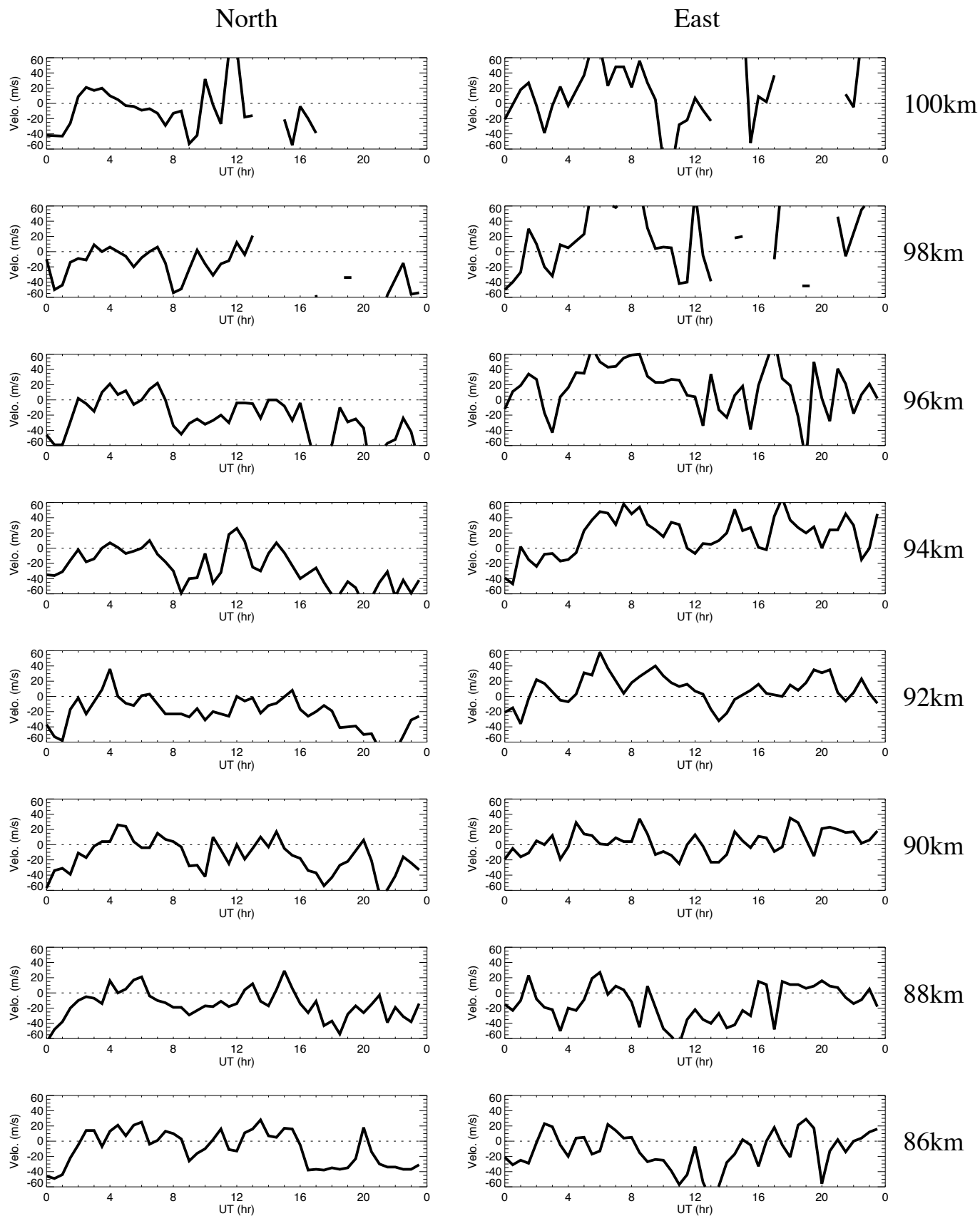


78km



76km

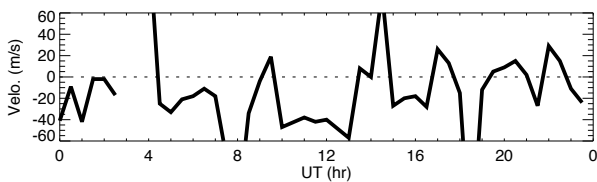
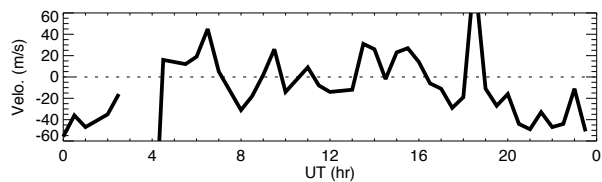
# Wind data obtained by meteor radar at Bjoernar on August 11, 2010



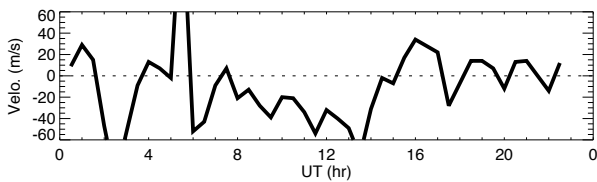
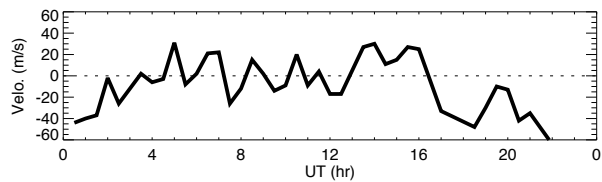
# Wind data obtained by meteor radar at Bjoernar on August 11, 2010

## North

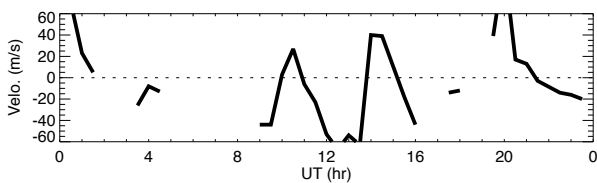
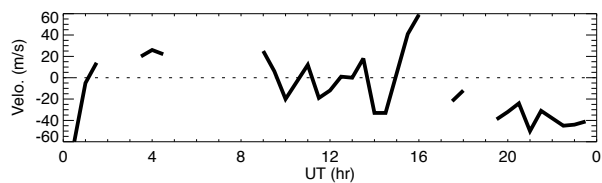
## East



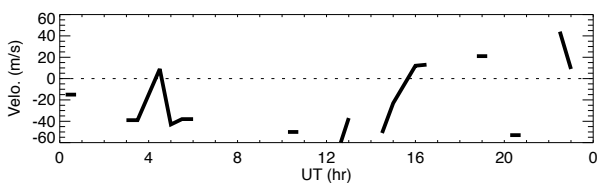
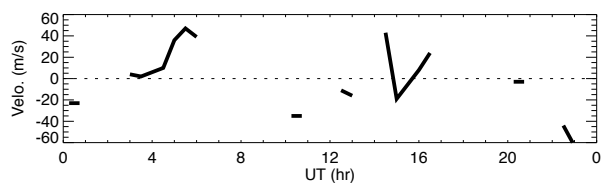
84km



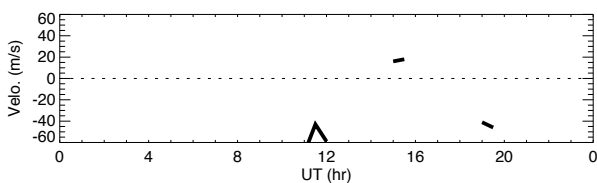
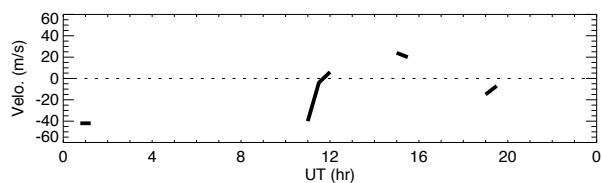
82km



80km



78km

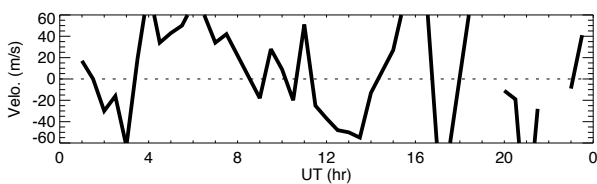
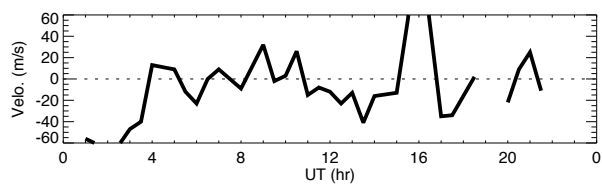


76km

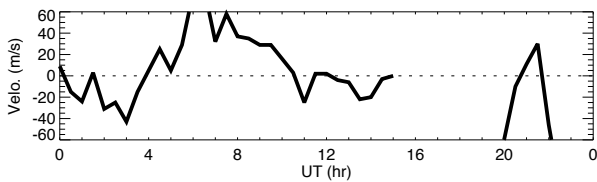
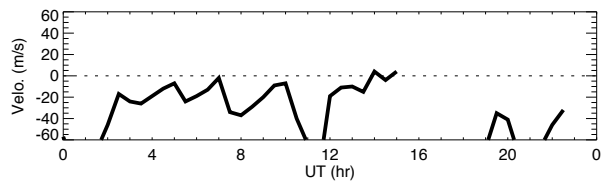
# Wind data obtained by meteor radar at Bjoernar on August 12, 2010

## North

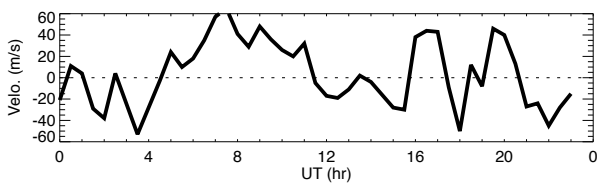
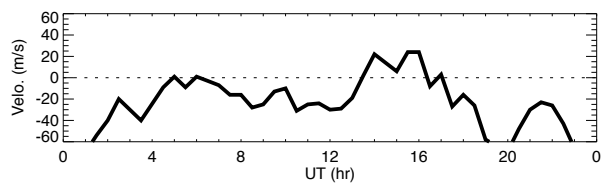
## East



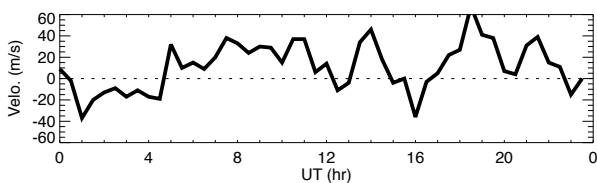
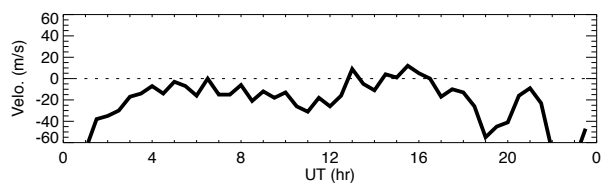
100km



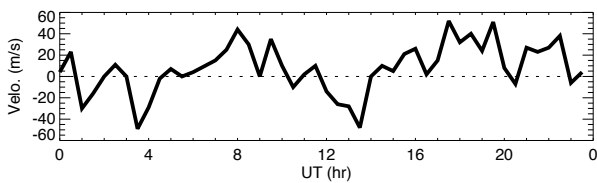
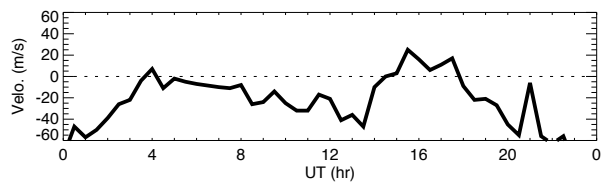
98km



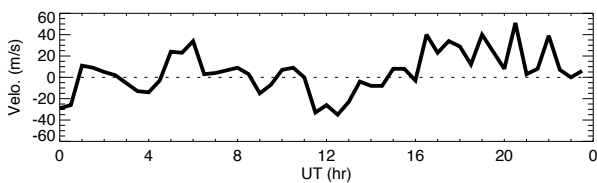
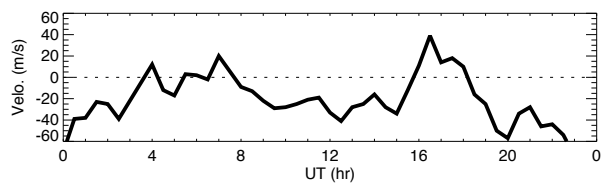
96km



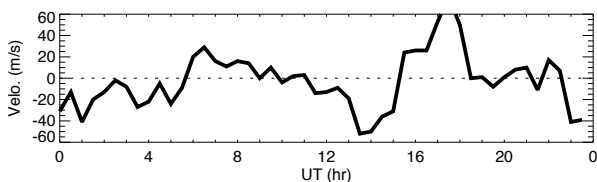
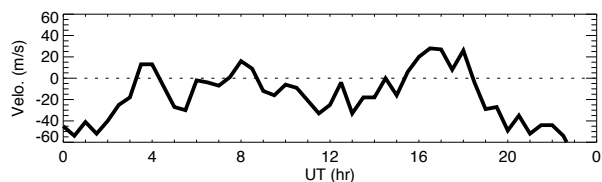
94km



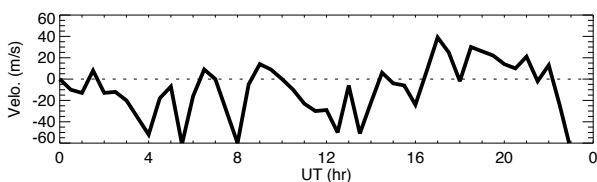
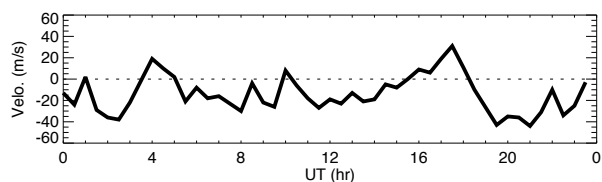
92km



90km



88km

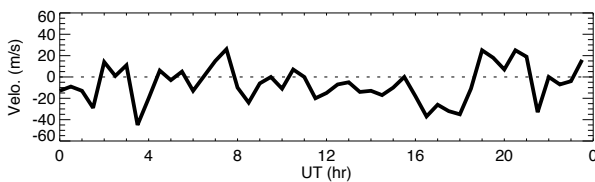
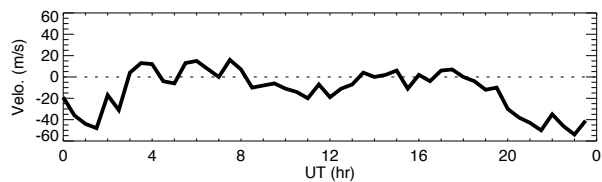


86km

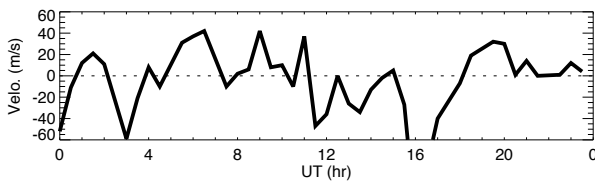
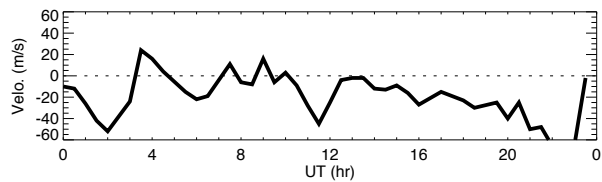
# Wind data obtained by meteor radar at Bjoernar on August 12, 2010

## North

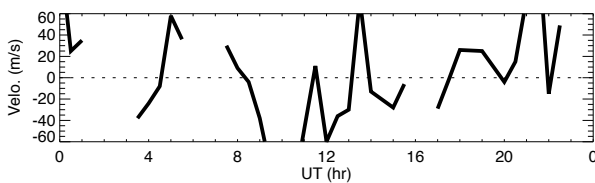
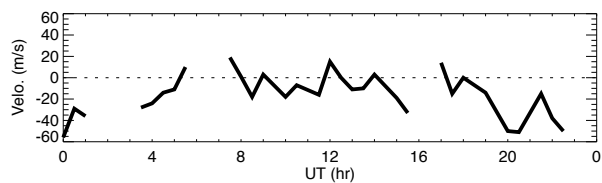
## East



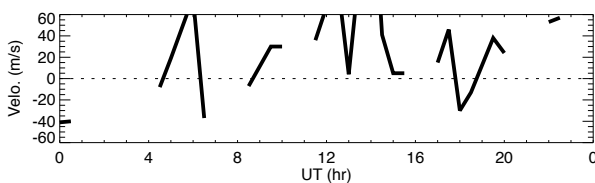
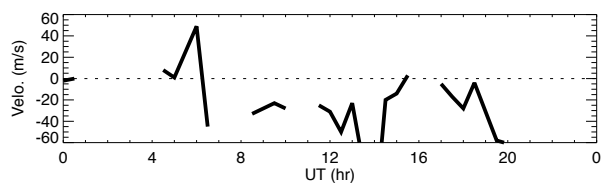
84km



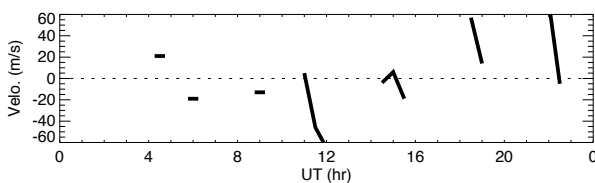
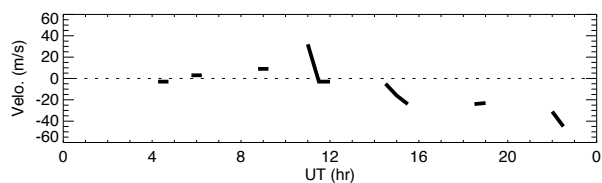
82km



80km



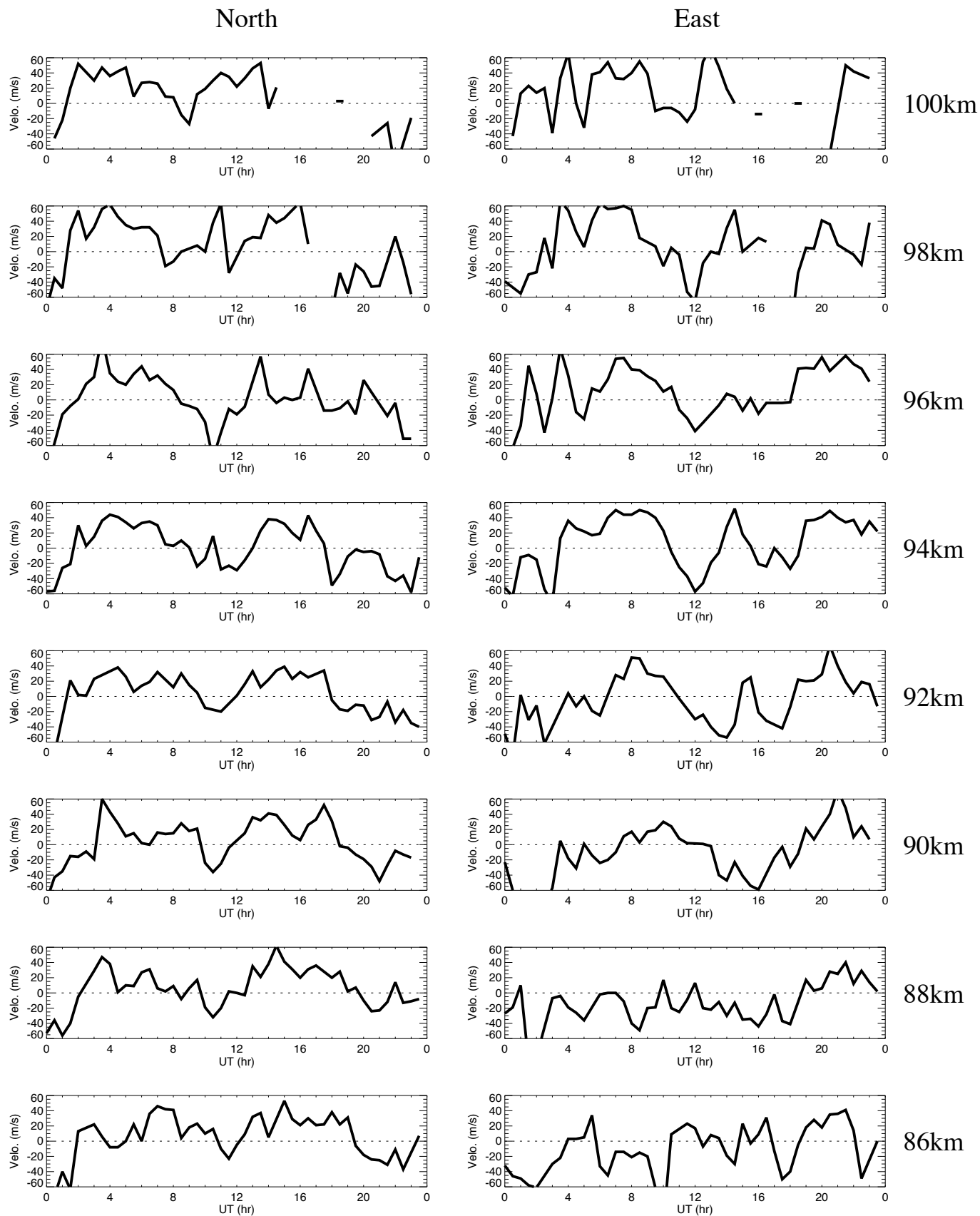
78km



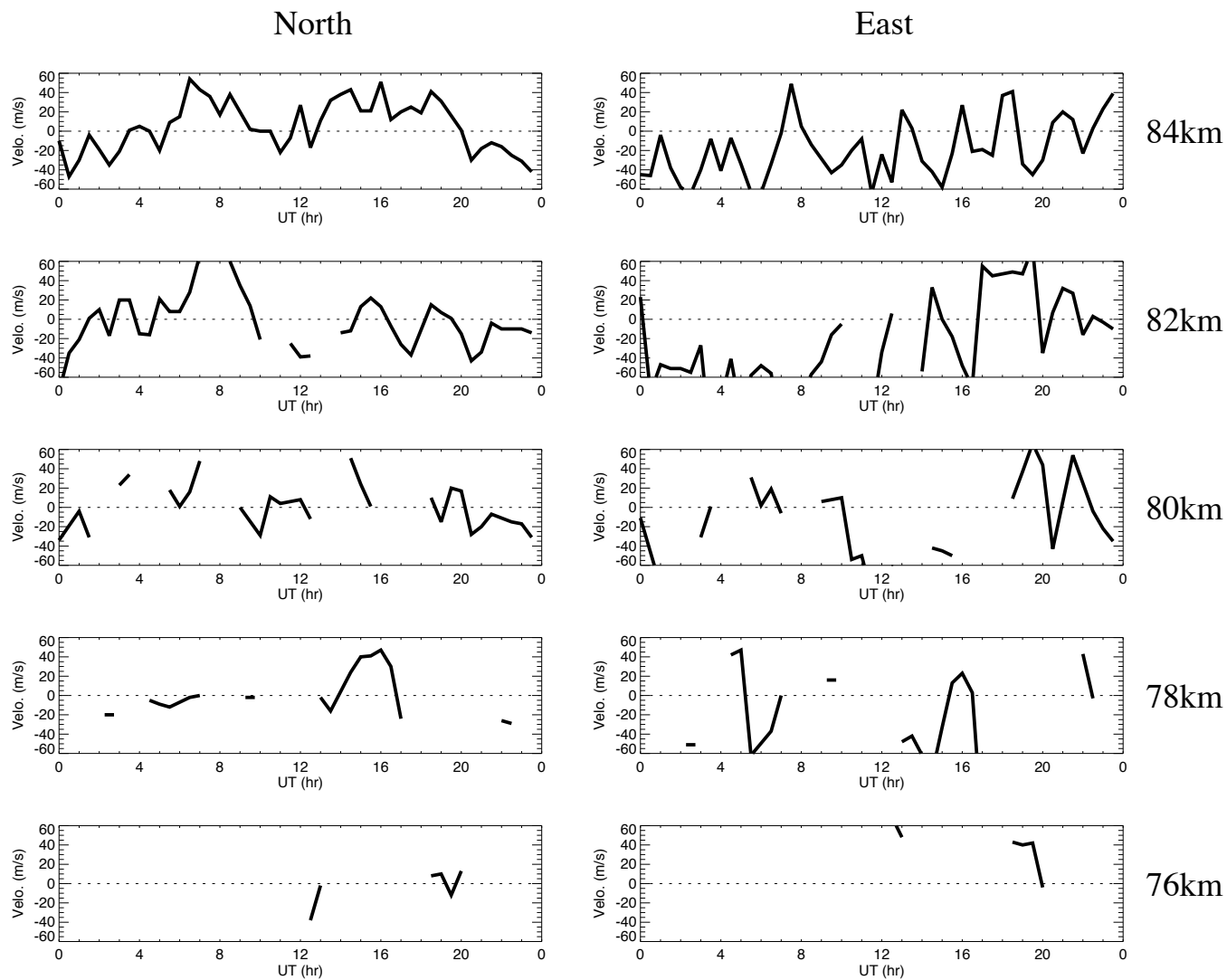
76km



# Wind data obtained by meteor radar at Bjoernar on August 13, 2010



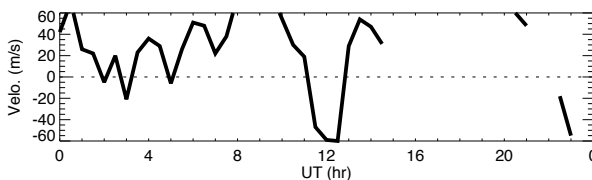
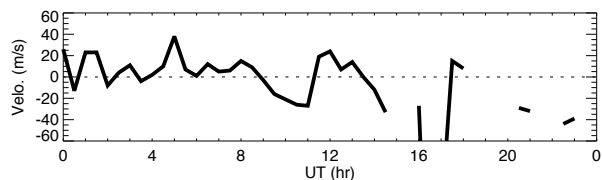
# Wind data obtained by meteor radar at Bjoernar on August 13, 2010



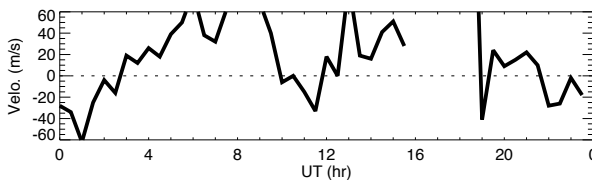
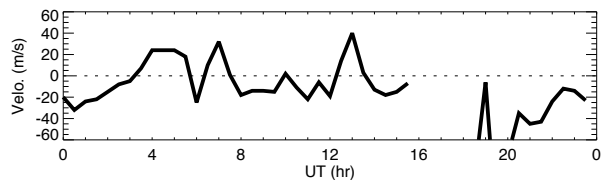
# Wind data obtained by meteor radar at Bjoernar on August 14, 2010

## North

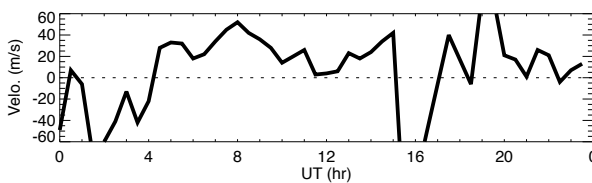
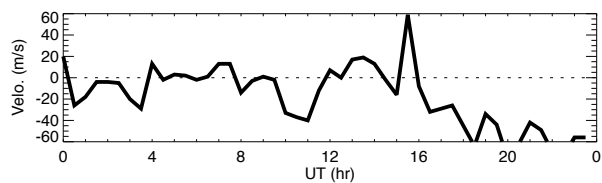
## East



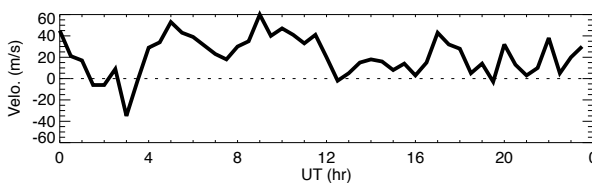
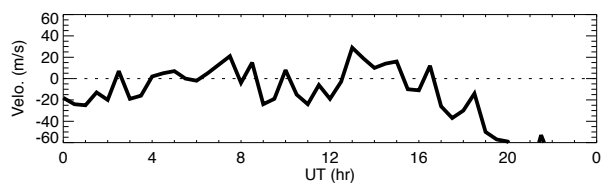
100km



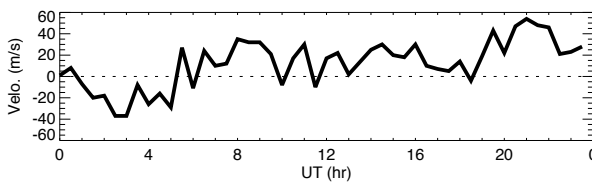
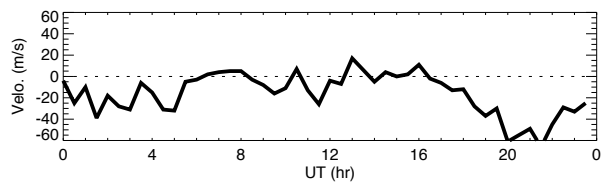
98km



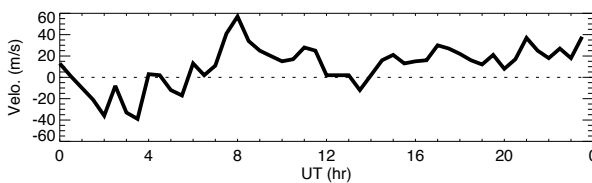
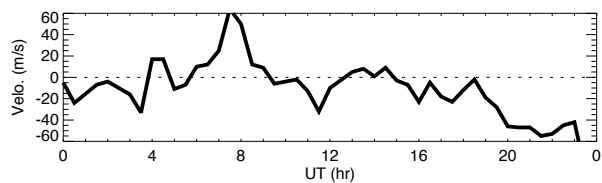
96km



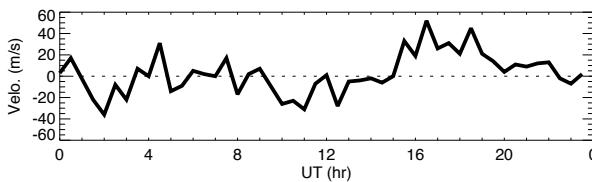
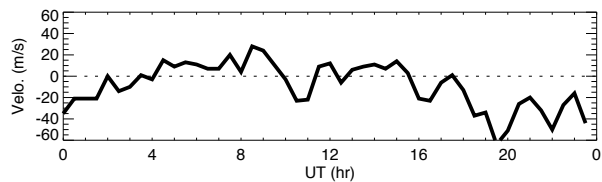
94km



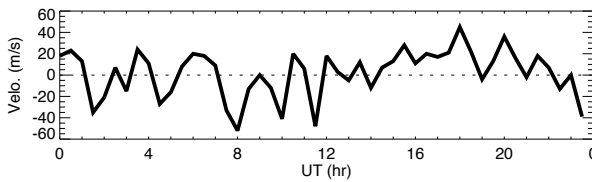
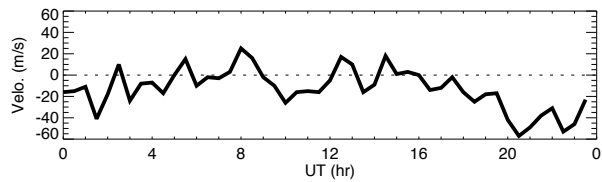
92km



90km



88km

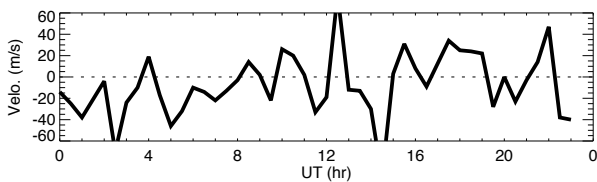
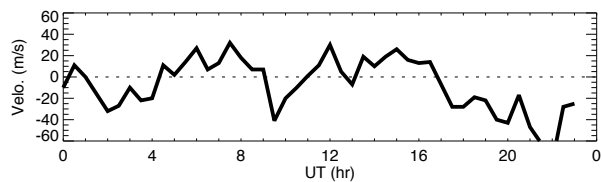


86km

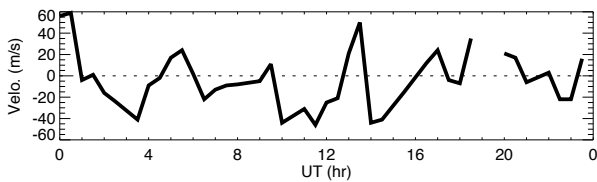
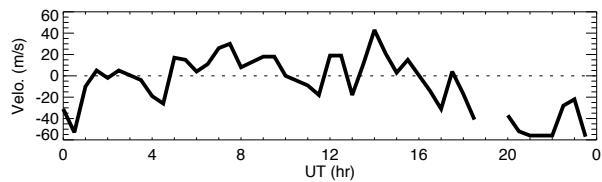
# Wind data obtained by meteor radar at Bjoernar on August 14, 2010

## North

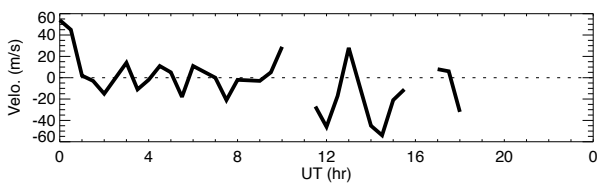
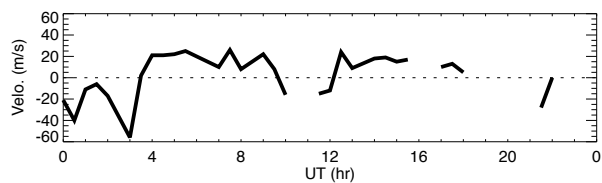
## East



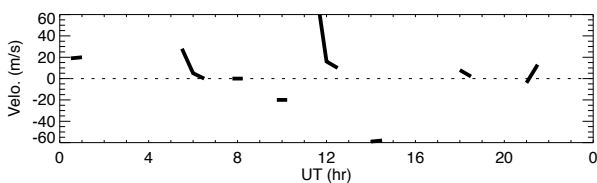
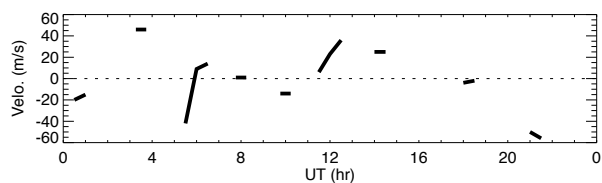
84km



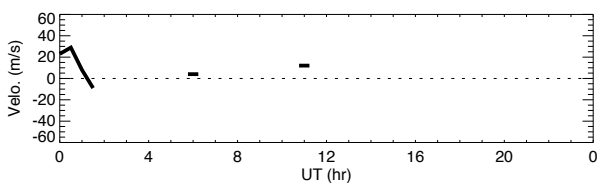
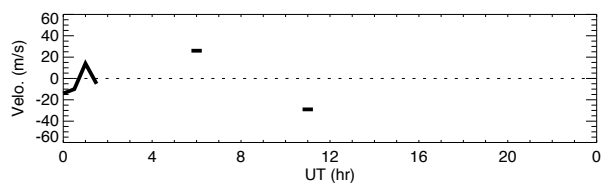
82km



80km



78km

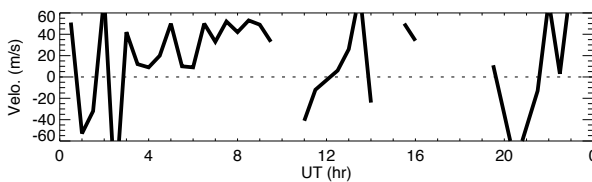
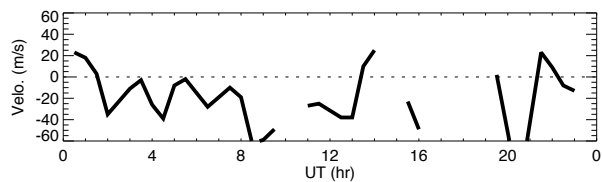


76km

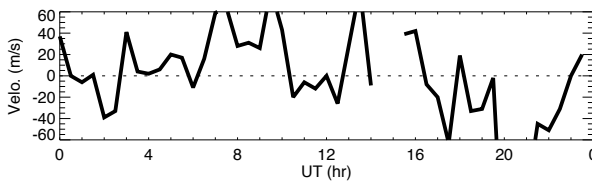
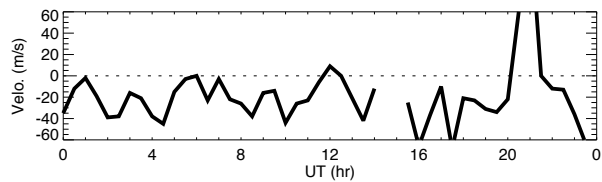
# Wind data obtained by meteor radar at Bjoernar on August 15, 2010

## North

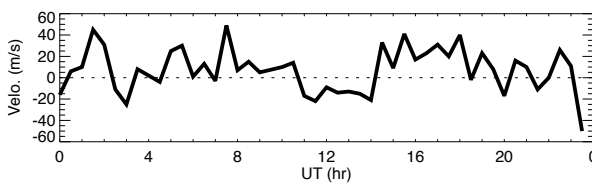
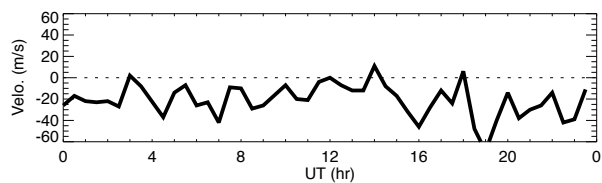
## East



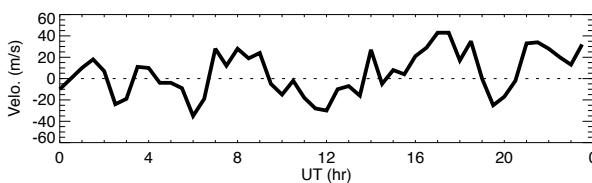
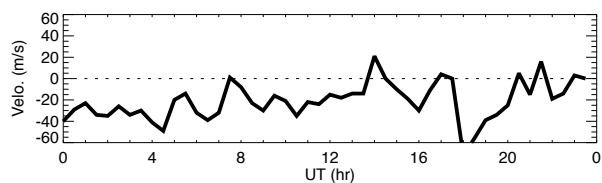
100km



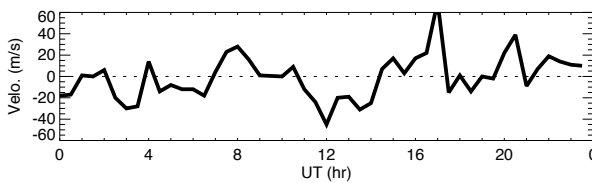
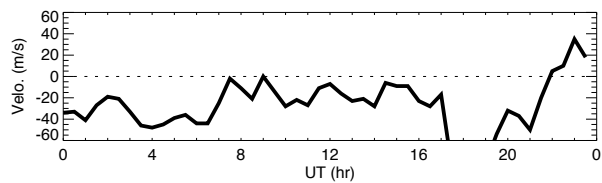
98km



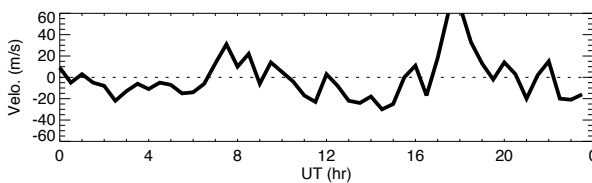
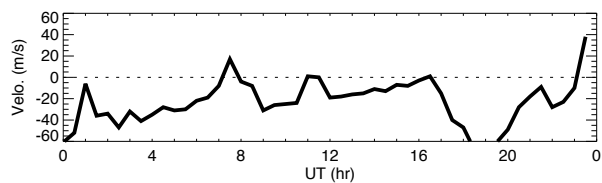
96km



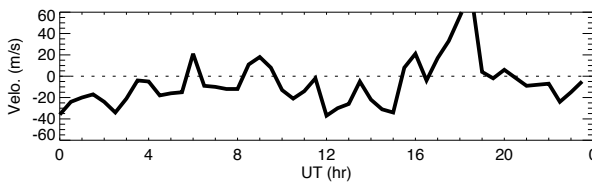
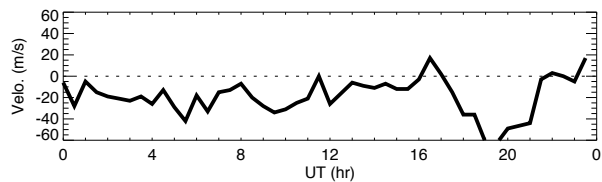
94km



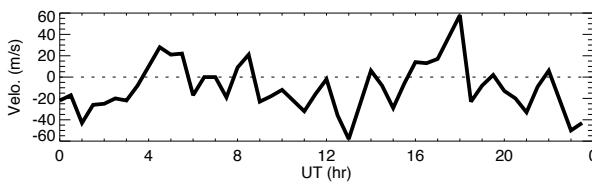
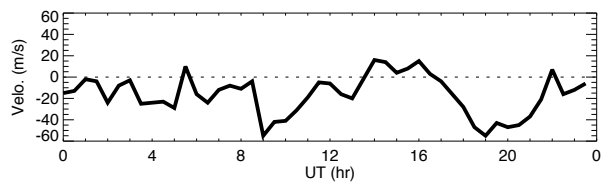
92km



90km



88km

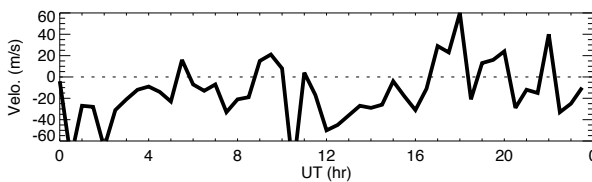
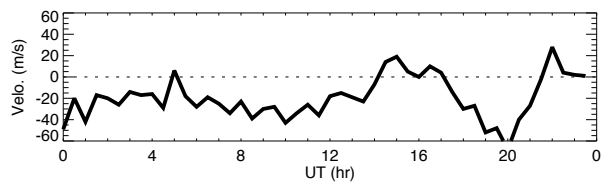


86km

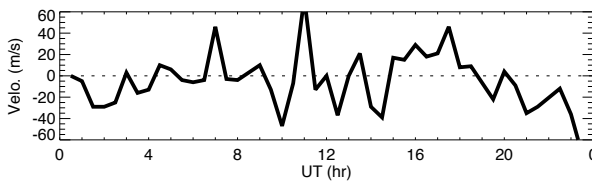
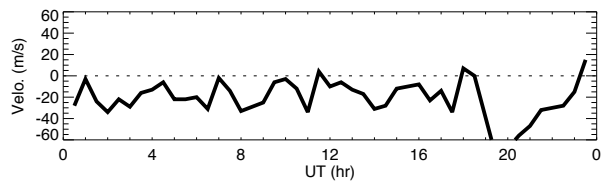
# Wind data obtained by meteor radar at Bjoernar on August 15, 2010

## North

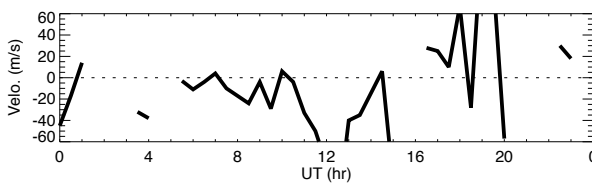
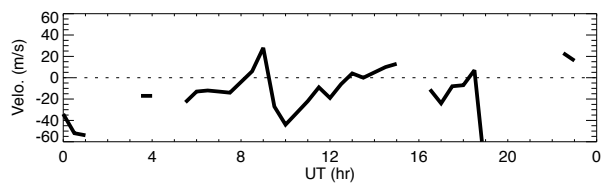
## East



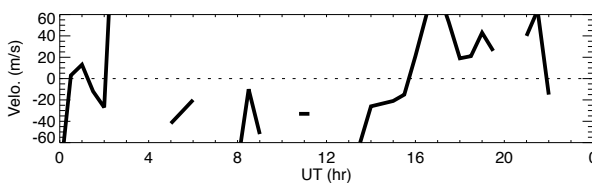
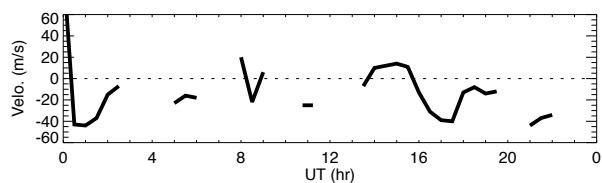
84km



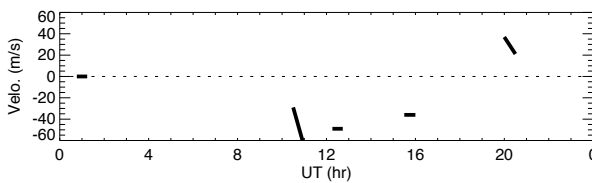
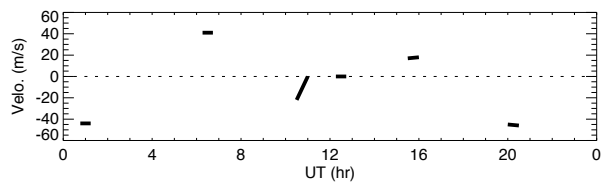
82km



80km



78km

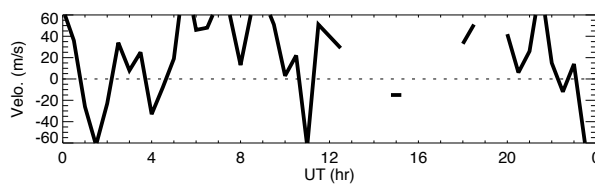
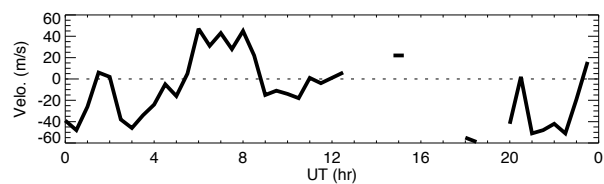


76km

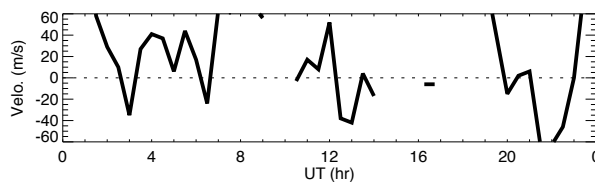
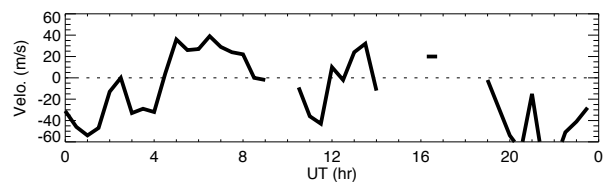
# Wind data obtained by meteor radar at Bjoernar on August 16, 2010

## North

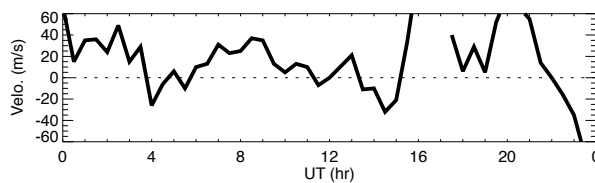
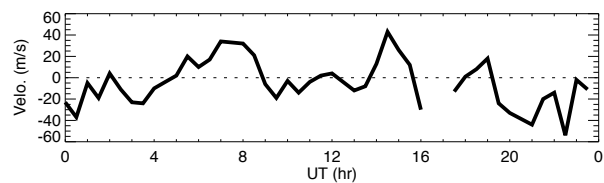
## East



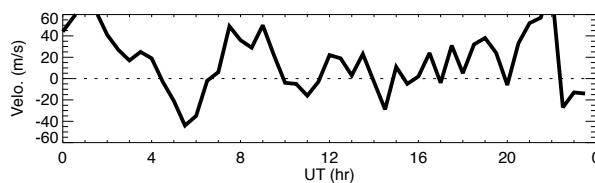
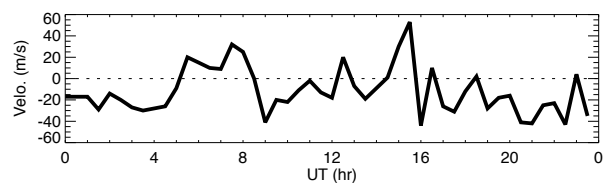
100km



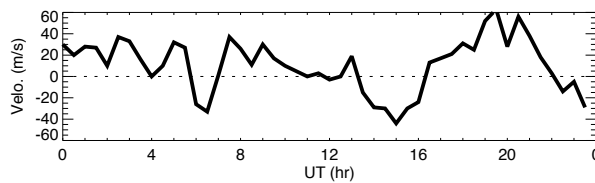
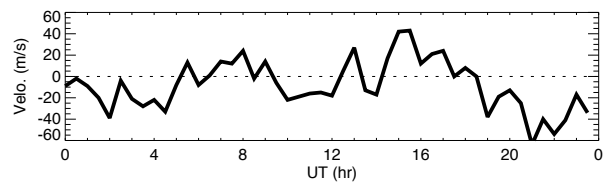
98km



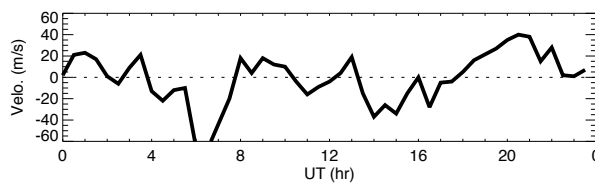
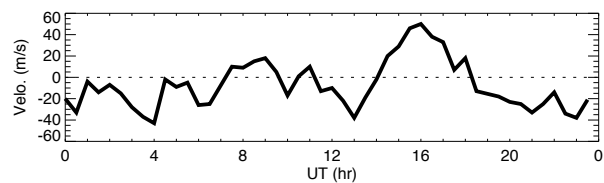
96km



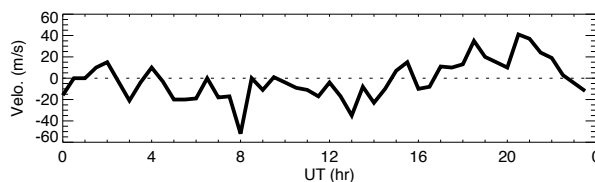
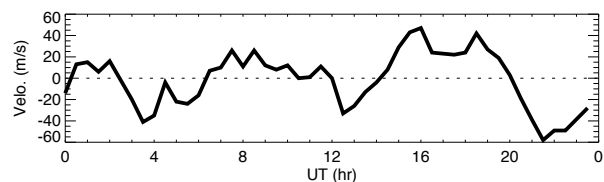
94km



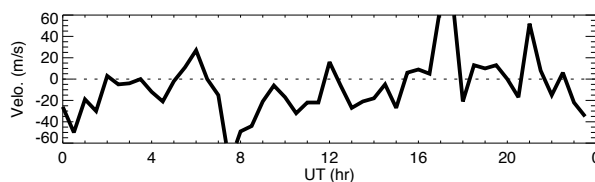
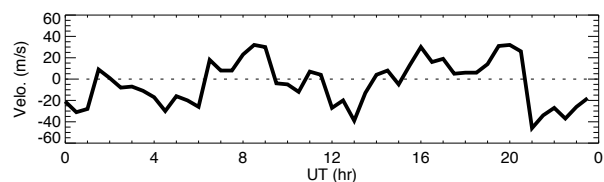
92km



90km



88km

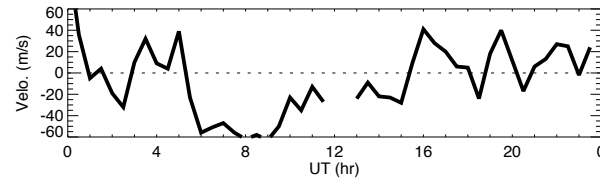
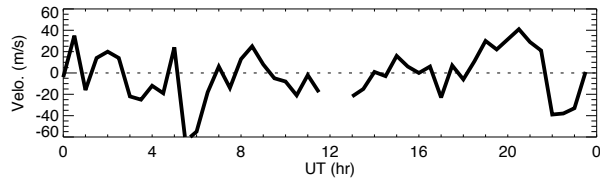


86km

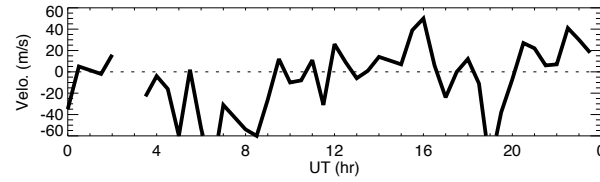
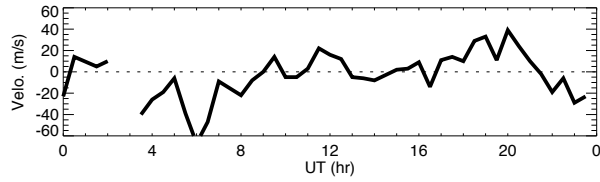
# Wind data obtained by meteor radar at Bjoernar on August 16, 2010

## North

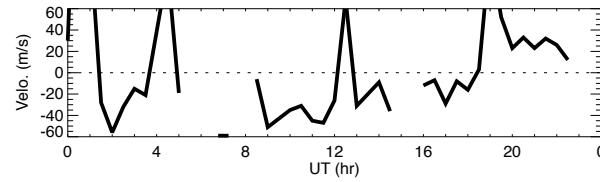
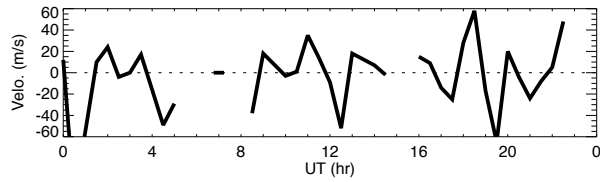
## East



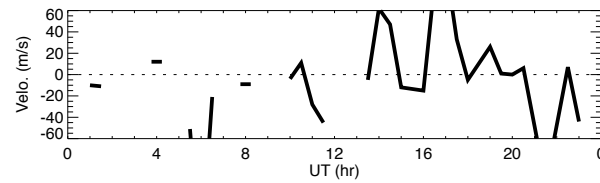
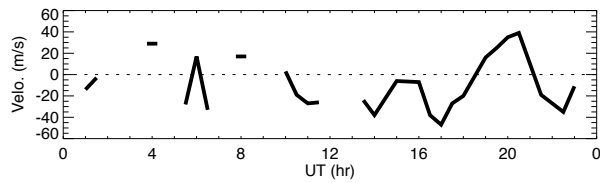
84km



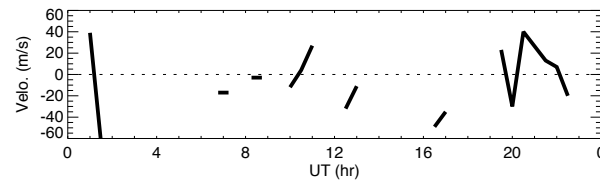
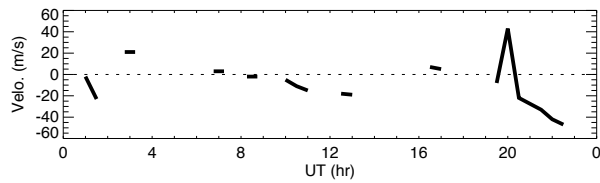
82km



80km



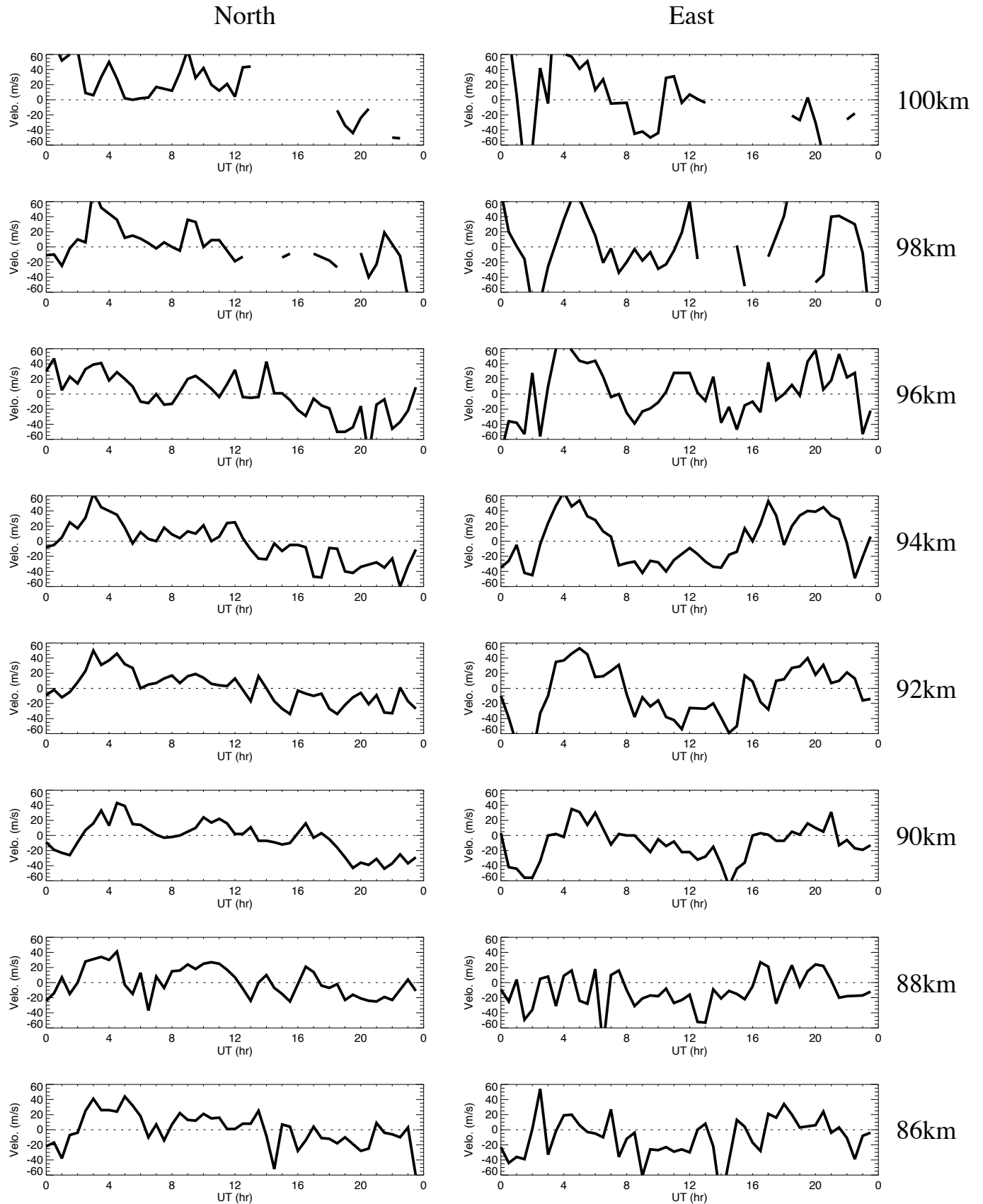
78km



76km



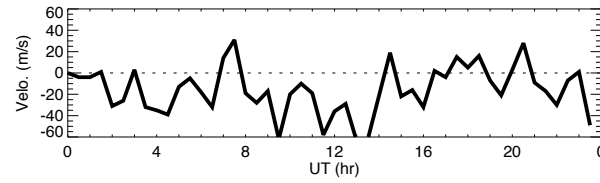
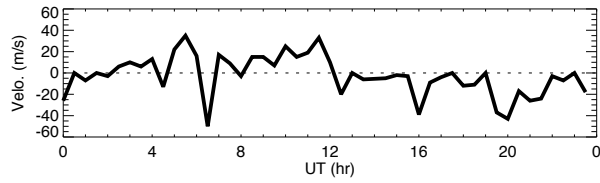
# Wind data obtained by meteor radar at Bjoernar on August 17, 2010



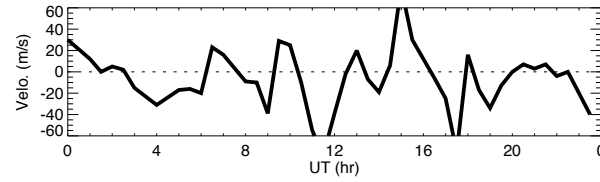
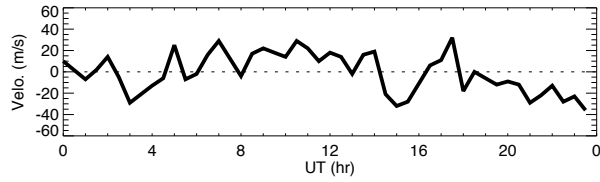
# Wind data obtained by meteor radar at Bjoernar on August 17, 2010

## North

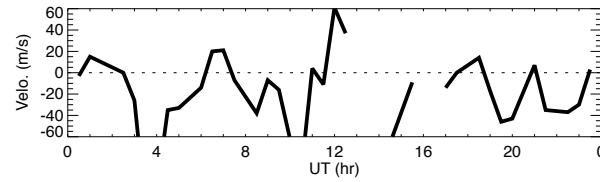
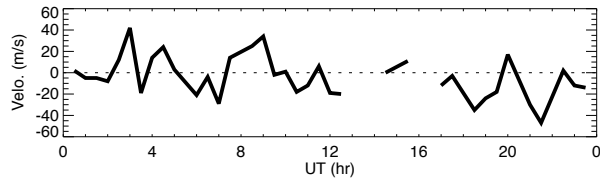
## East



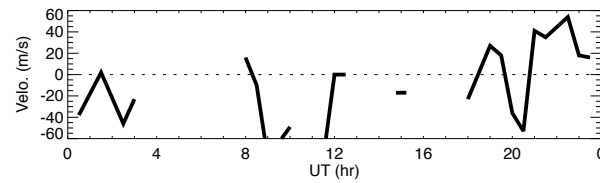
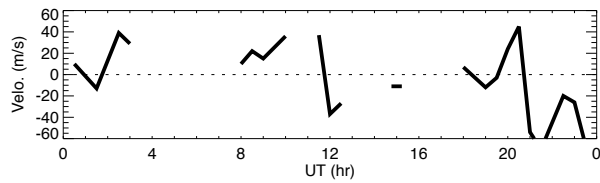
84km



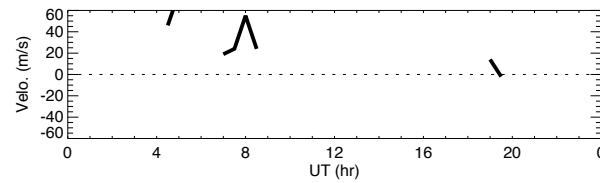
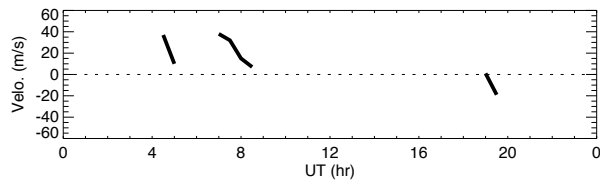
82km



80km



78km

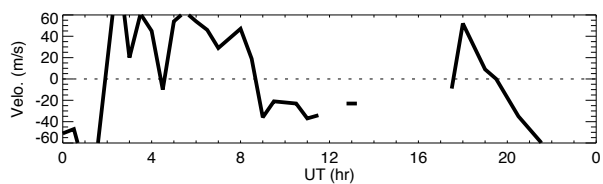
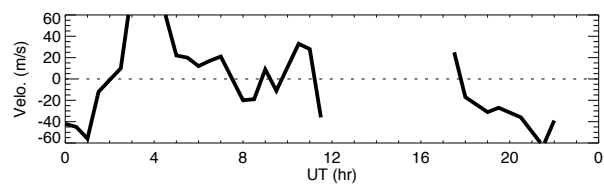


76km

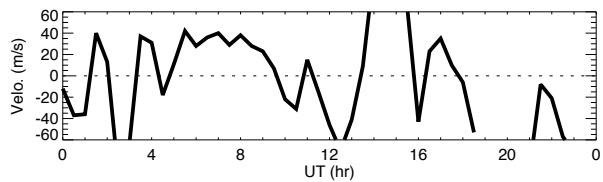
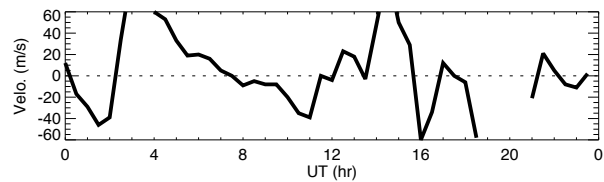
# Wind data obtained by meteor radar at Bjoernar on August 18, 2010

## North

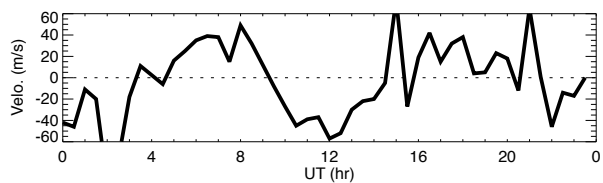
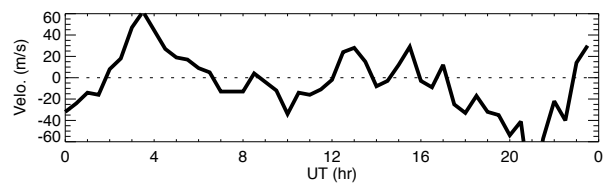
## East



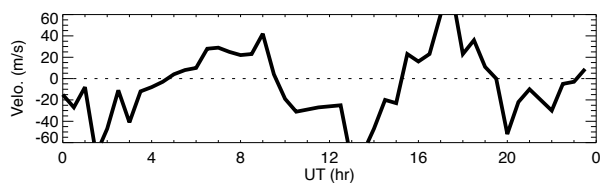
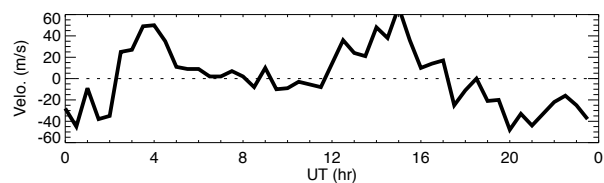
100km



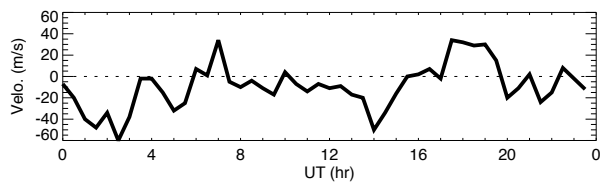
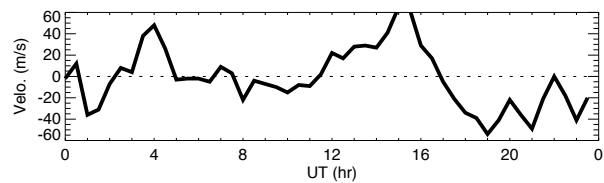
98km



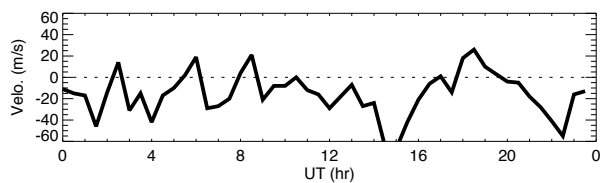
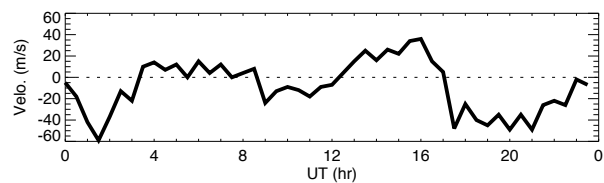
96km



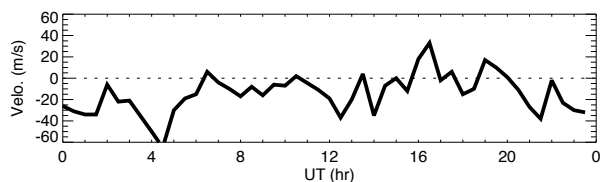
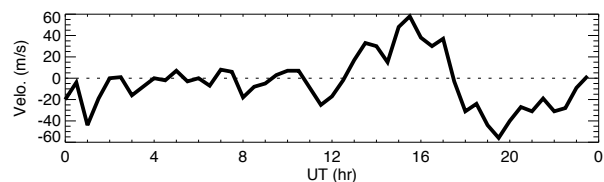
94km



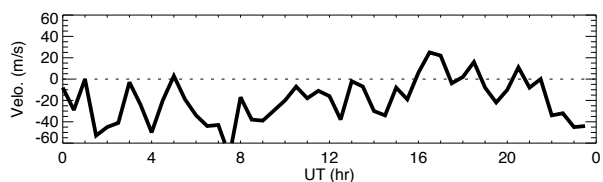
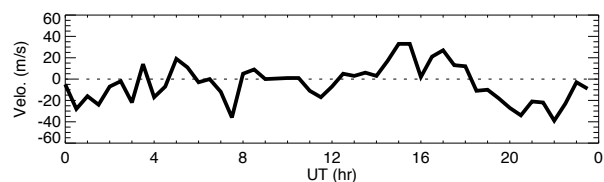
92km



90km



88km

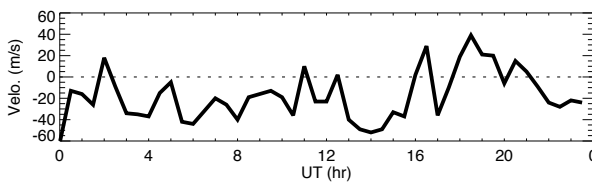
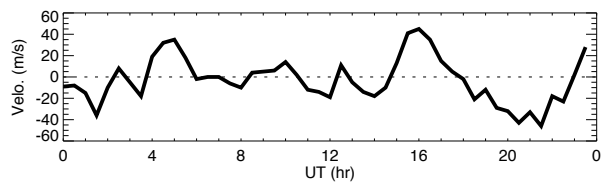


86km

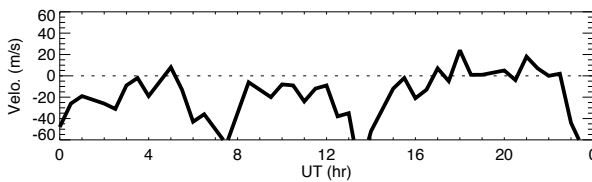
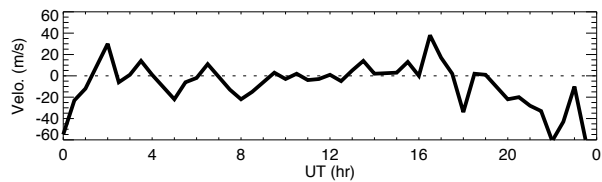
# Wind data obtained by meteor radar at Bjoernar on August 18, 2010

## North

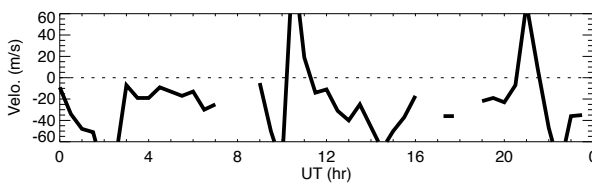
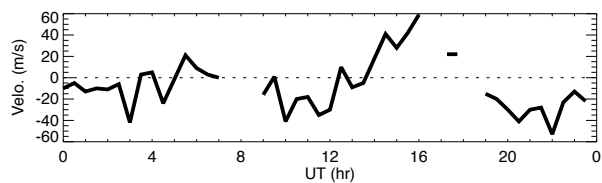
## East



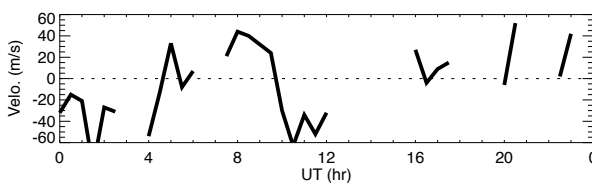
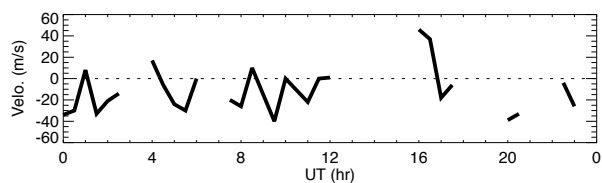
84km



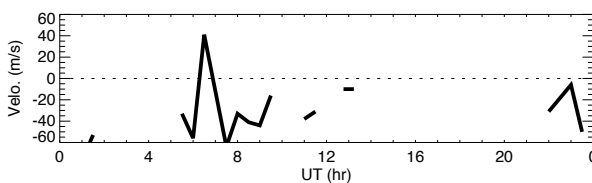
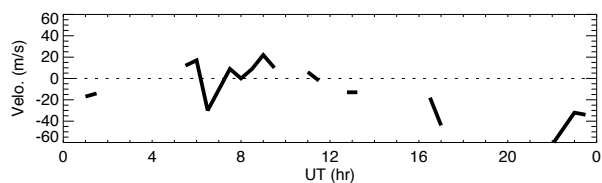
82km



80km



78km

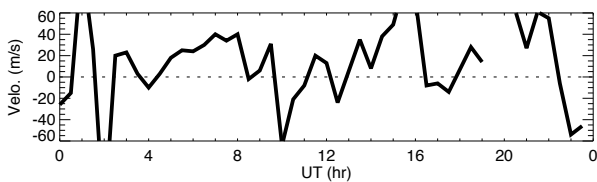
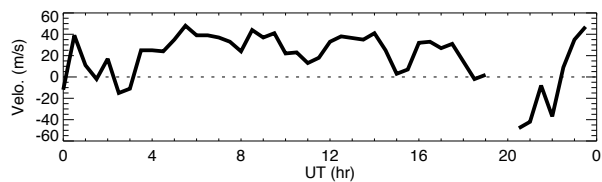


76km

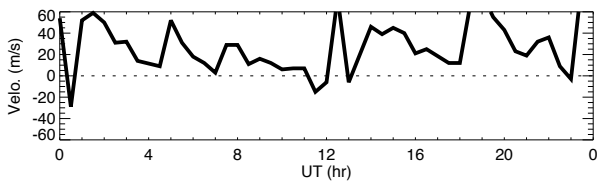
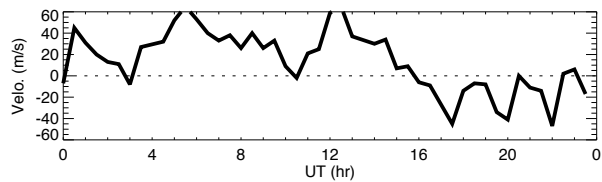
# Wind data obtained by meteor radar at Bjoernar on August 19, 2010

## North

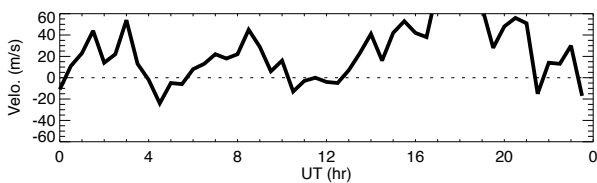
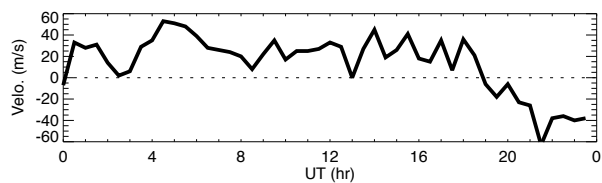
## East



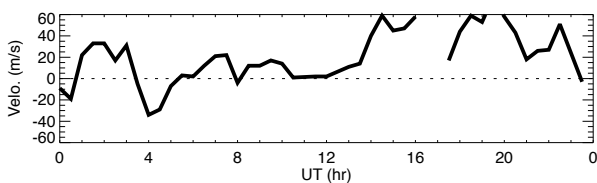
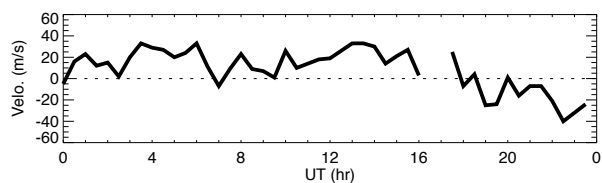
100km



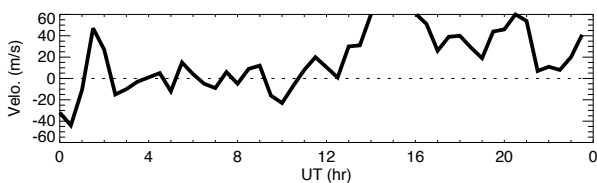
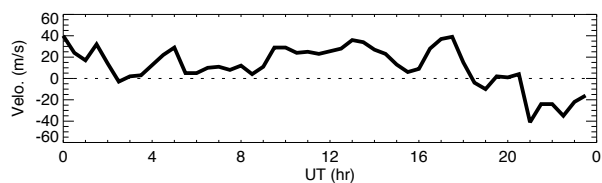
98km



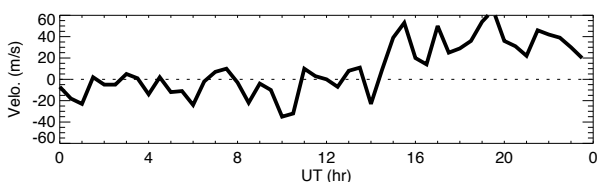
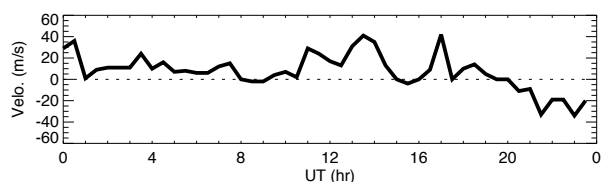
96km



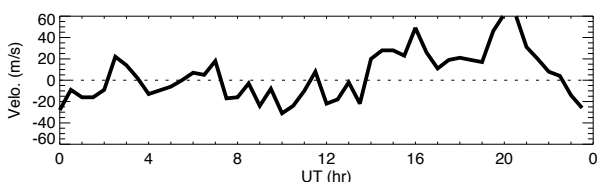
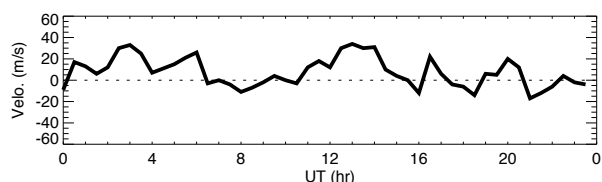
94km



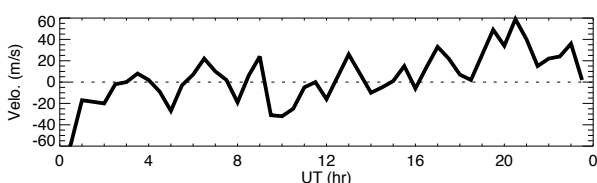
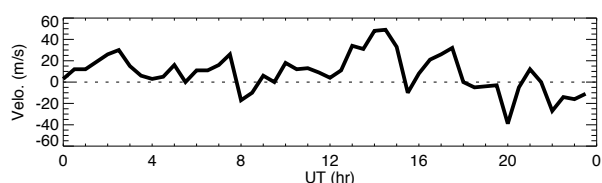
92km



90km



88km

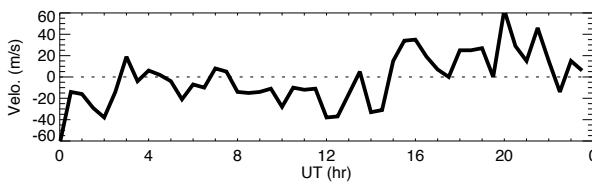
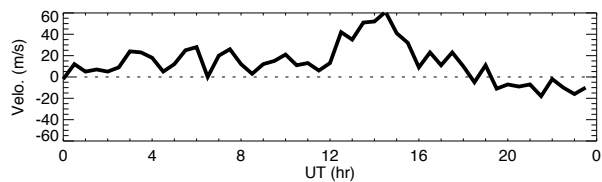


86km

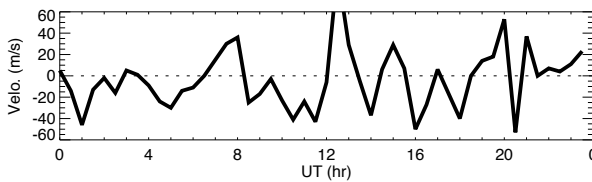
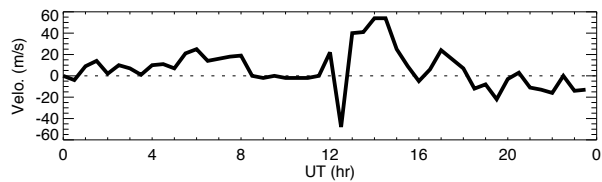
# Wind data obtained by meteor radar at Bjoernar on August 19, 2010

## North

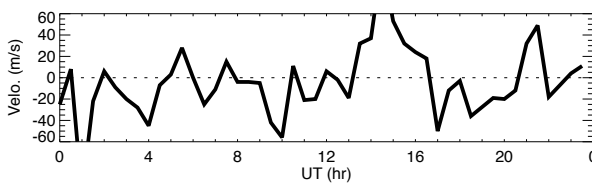
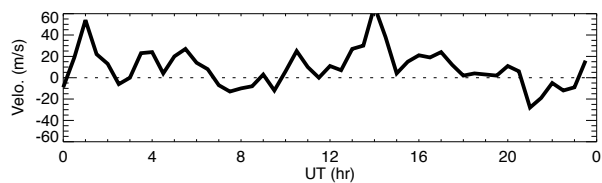
## East



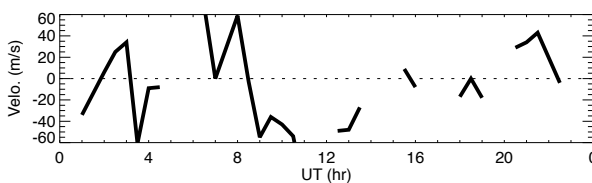
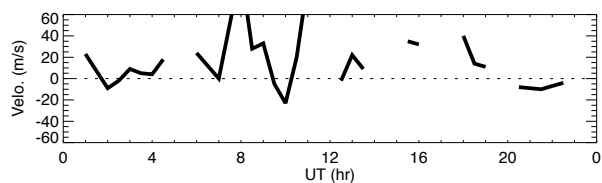
84km



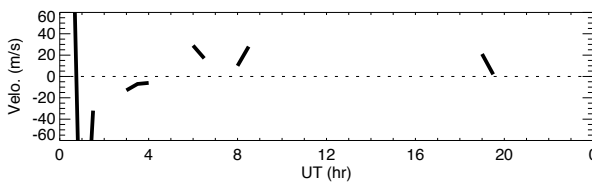
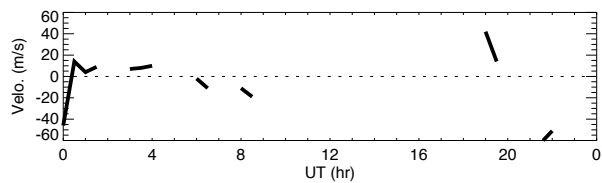
82km



80km



78km



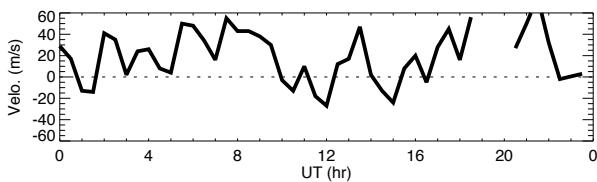
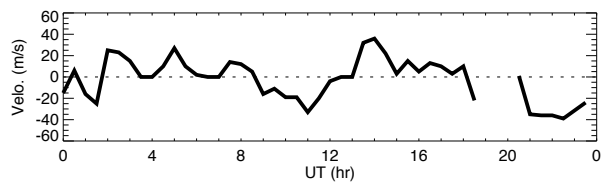
76km



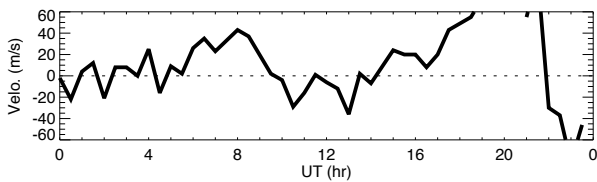
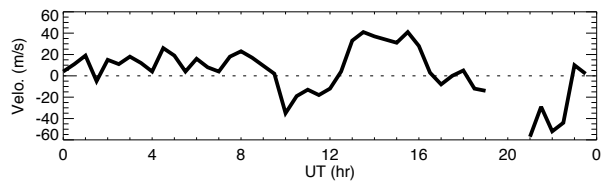
# Wind data obtained by meteor radar at Bjoernar on August 20, 2010

## North

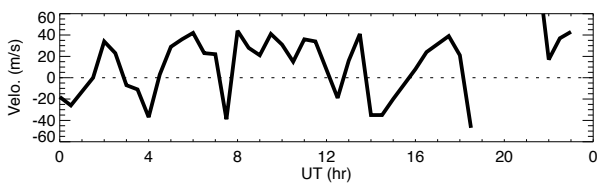
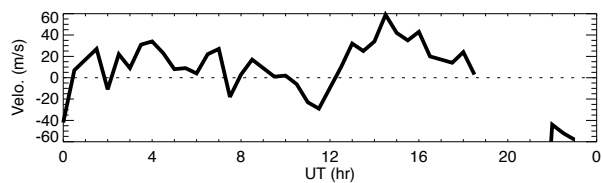
## East



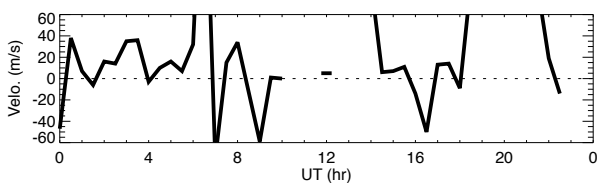
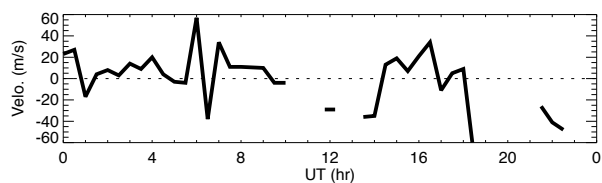
84km



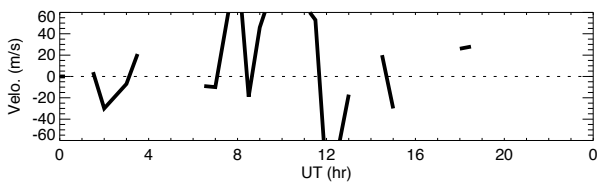
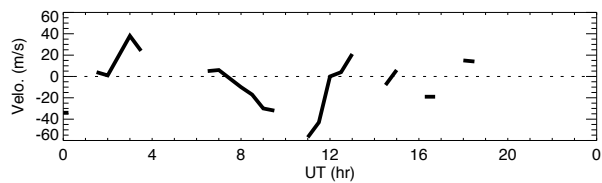
82km



80km



78km



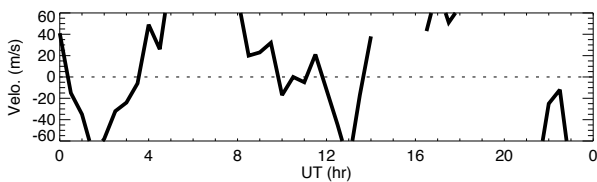
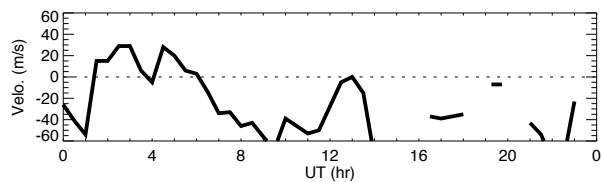
76km



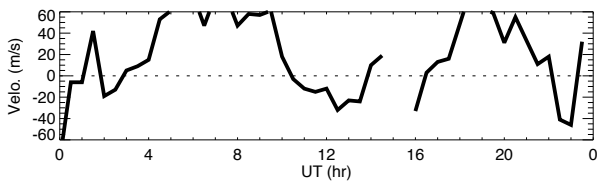
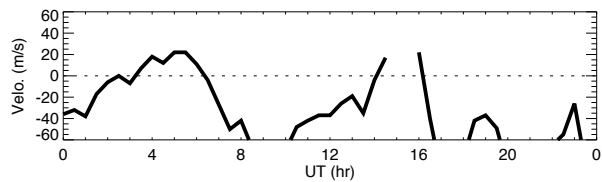
# Wind data obtained by meteor radar at Bjoernar on August 21, 2010

## North

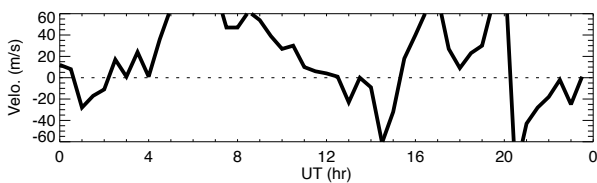
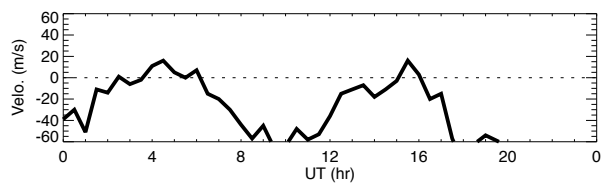
## East



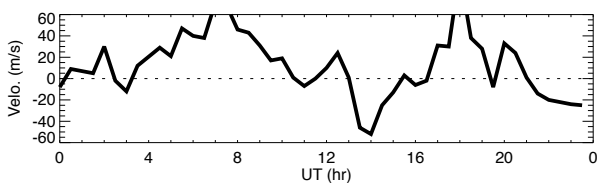
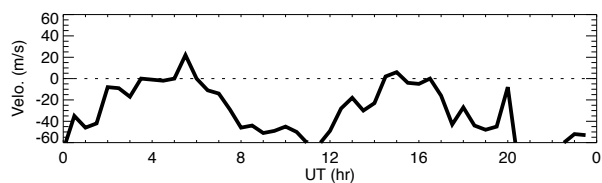
100km



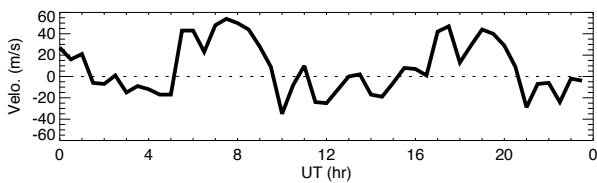
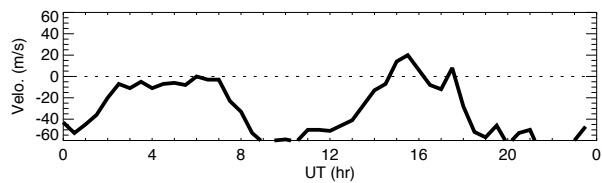
98km



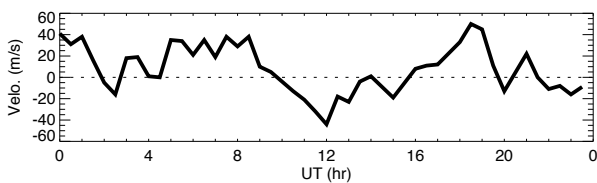
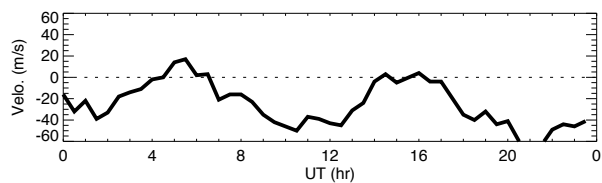
96km



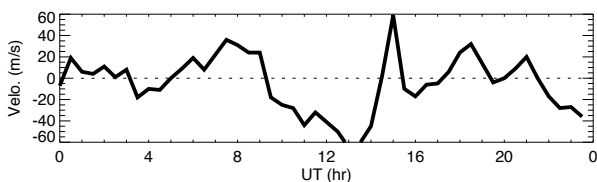
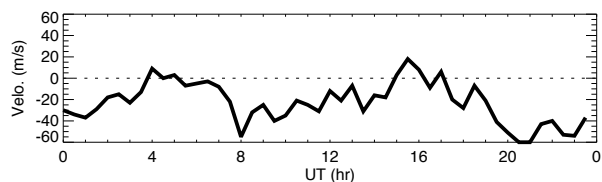
94km



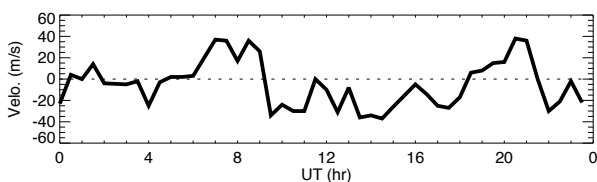
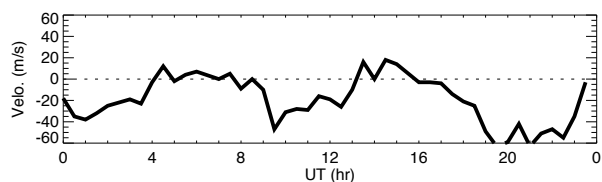
92km



90km



88km

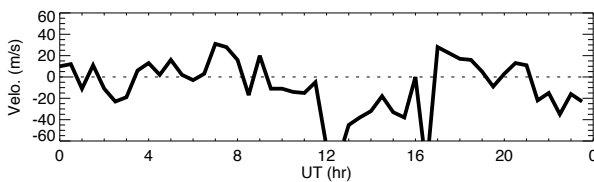
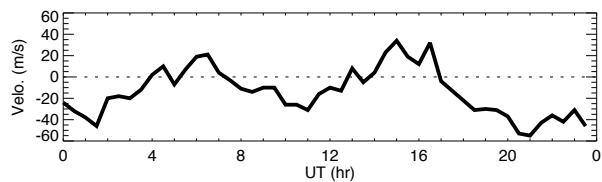


86km

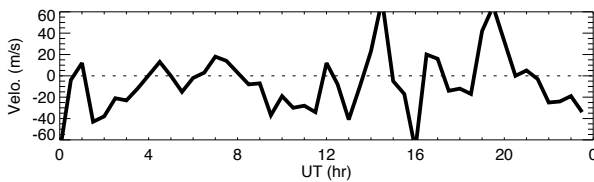
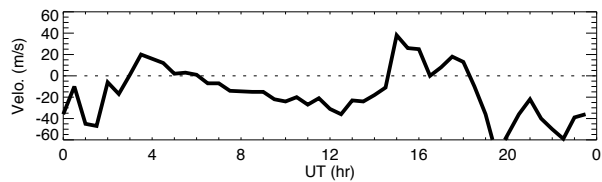
# Wind data obtained by meteor radar at Bjoernar on August 21, 2010

## North

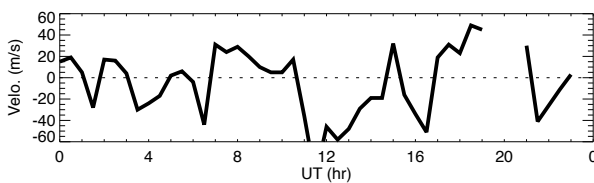
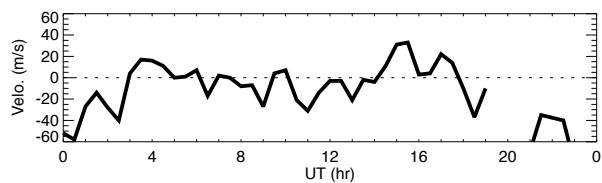
## East



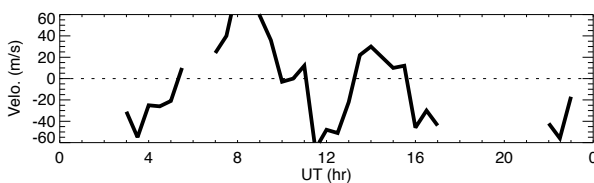
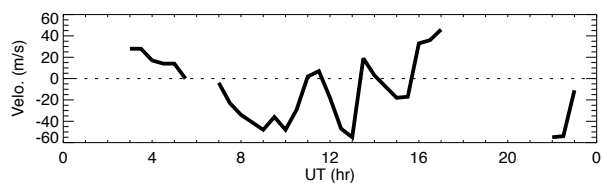
84km



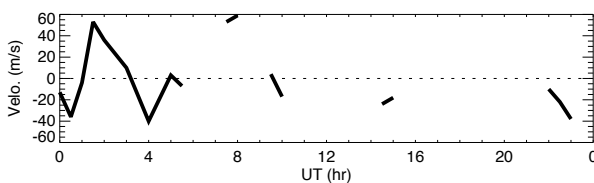
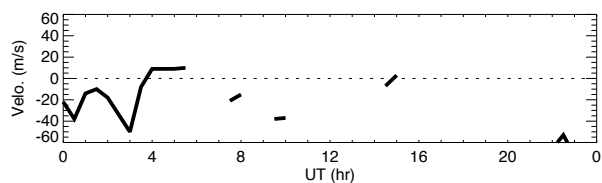
82km



80km



78km



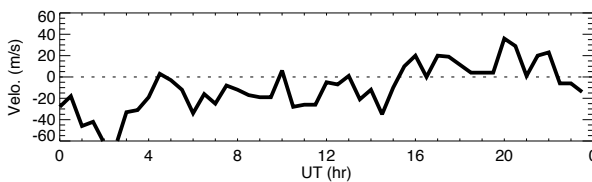
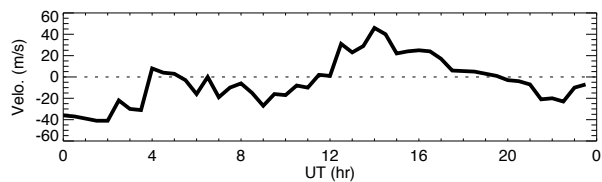
76km



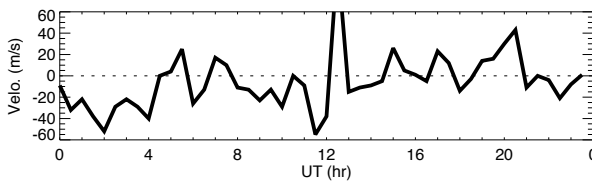
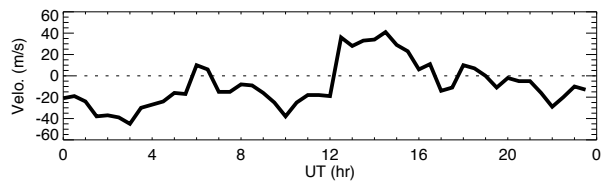
# Wind data obtained by meteor radar at Bjoernar on August 22, 2010

## North

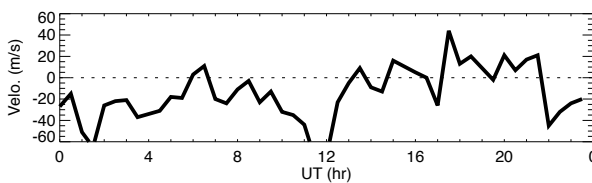
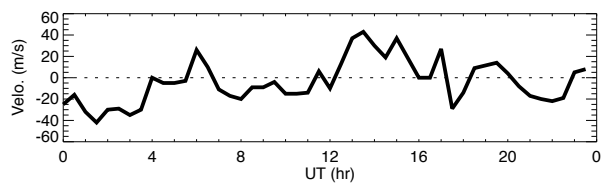
## East



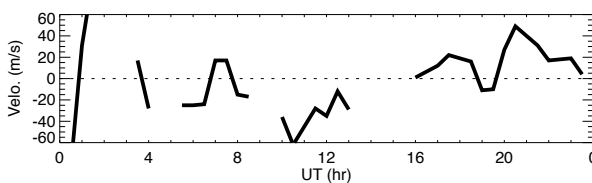
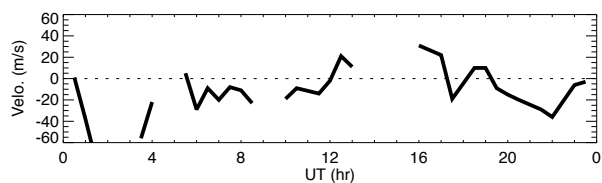
84km



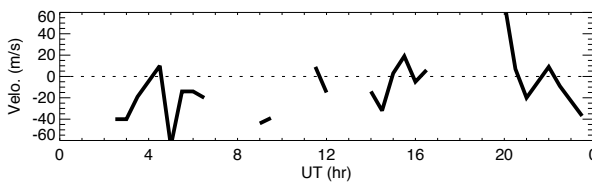
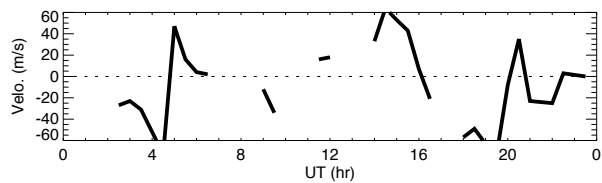
82km



80km



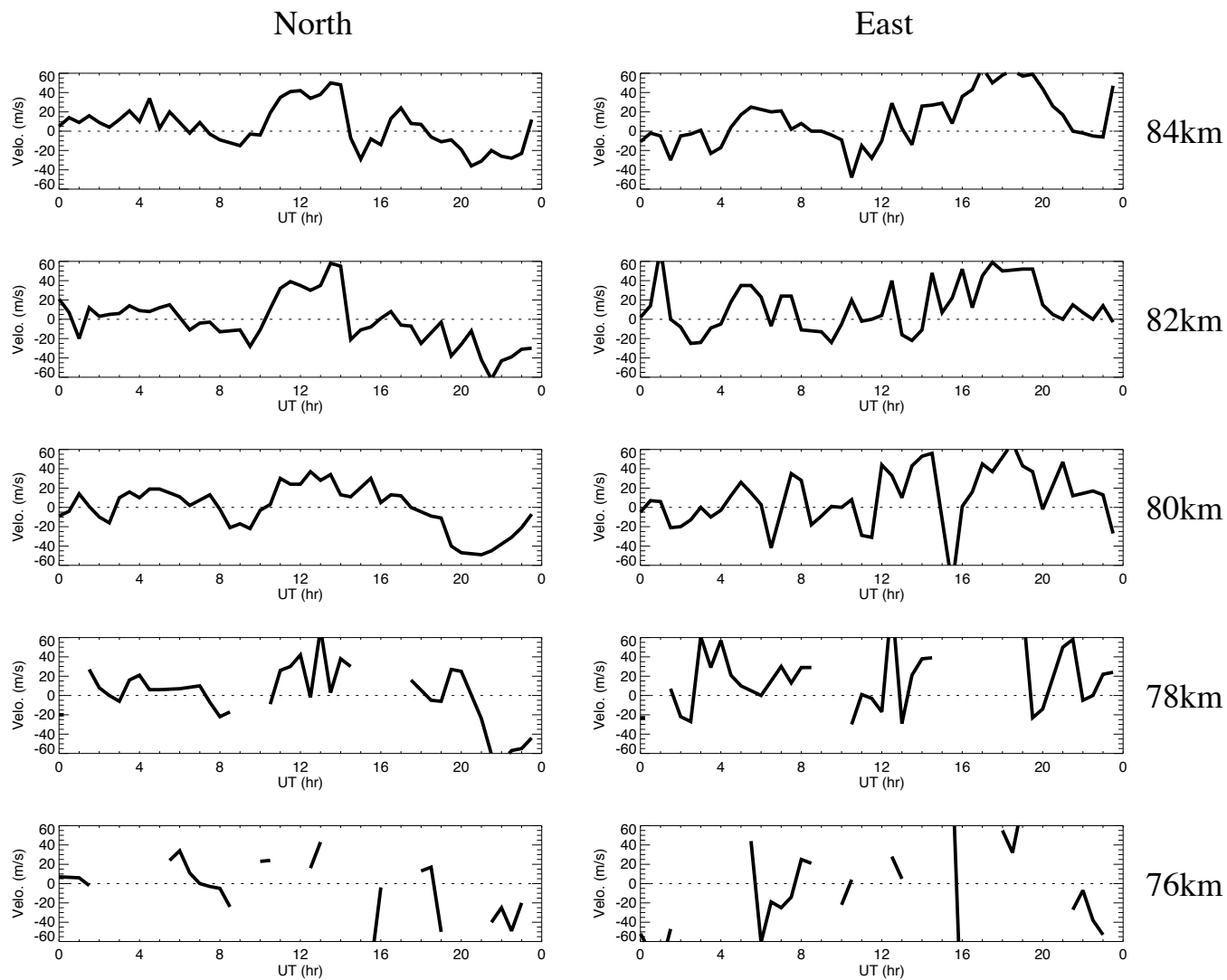
78km



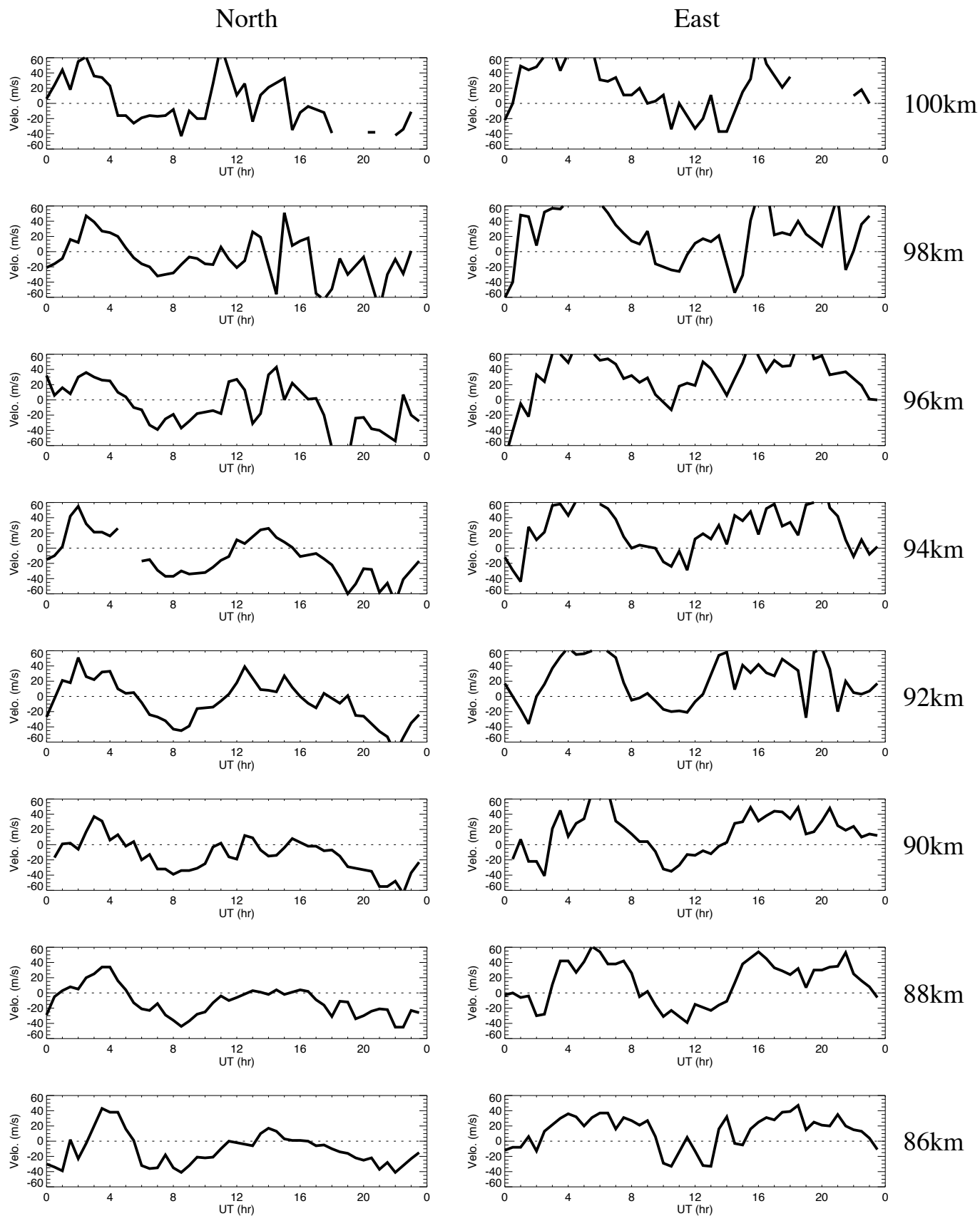
76km



# Wind data obtained by meteor radar at Bjoernar on August 23, 2010



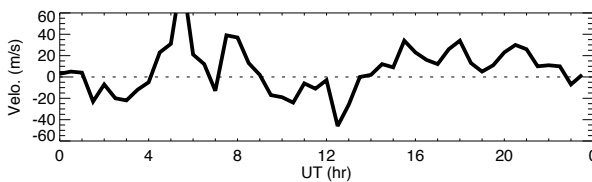
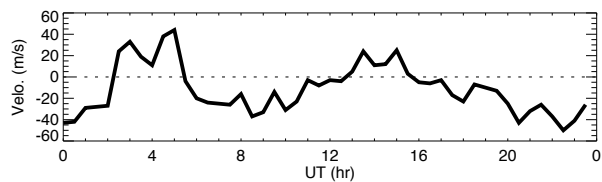
# Wind data obtained by meteor radar at Bjoernar on August 24, 2010



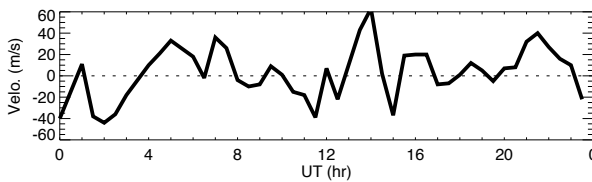
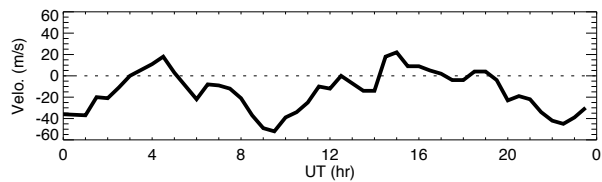
# Wind data obtained by meteor radar at Bjoernar on August 24, 2010

## North

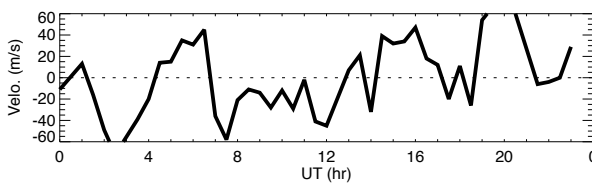
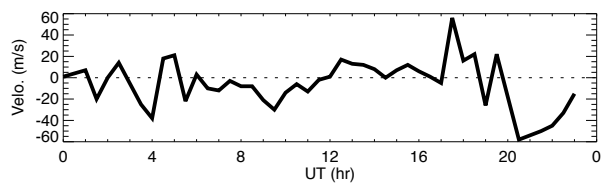
## East



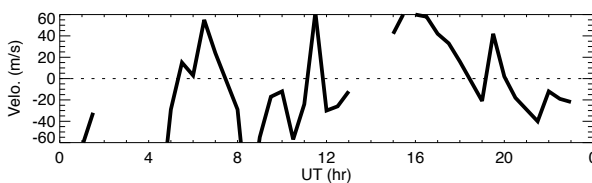
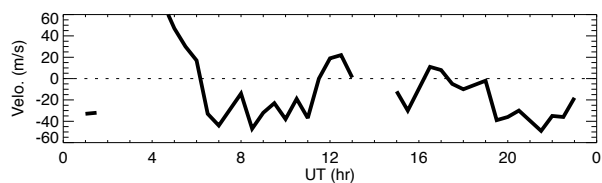
84km



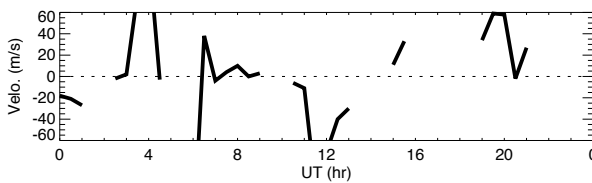
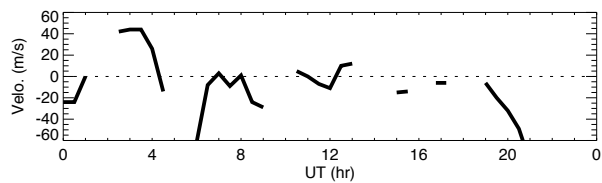
82km



80km



78km



76km

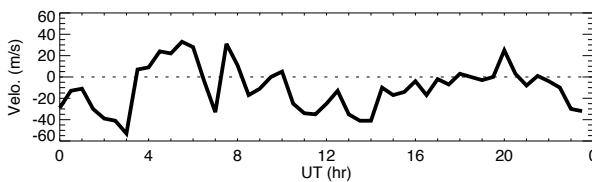
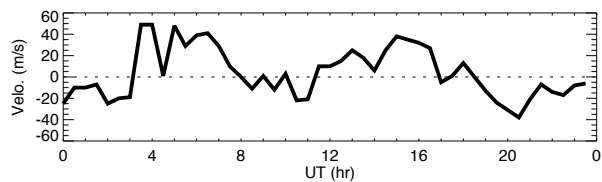




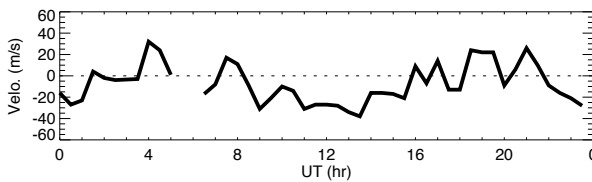
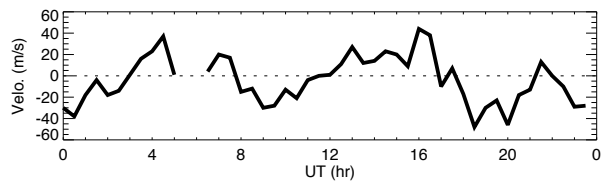
# Wind data obtained by meteor radar at Bjoernar on August 25, 2010

## North

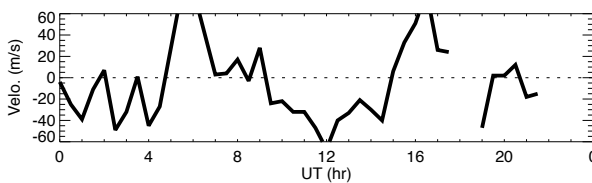
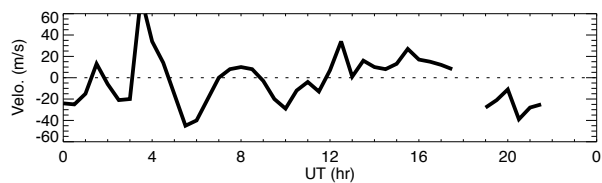
## East



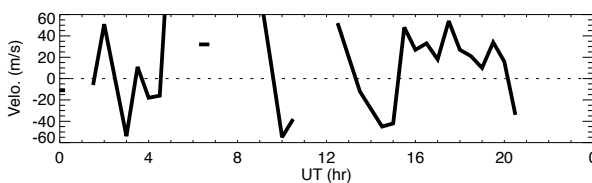
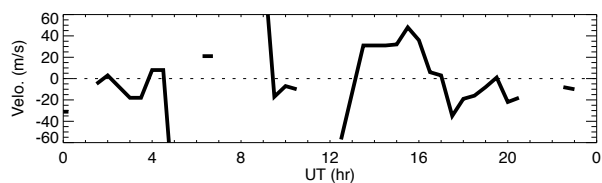
84km



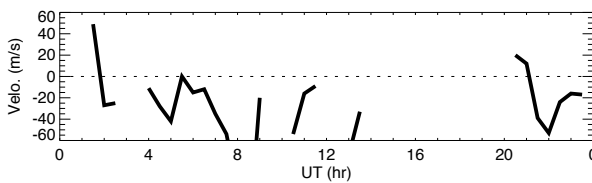
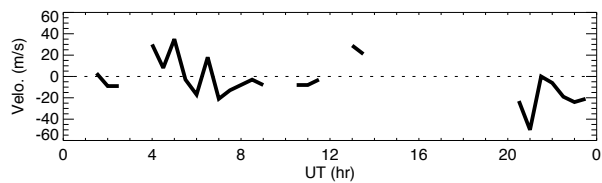
82km



80km



78km

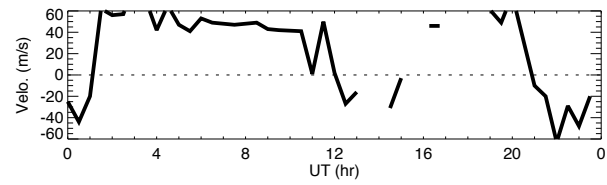
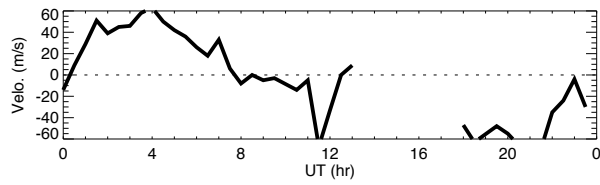


76km

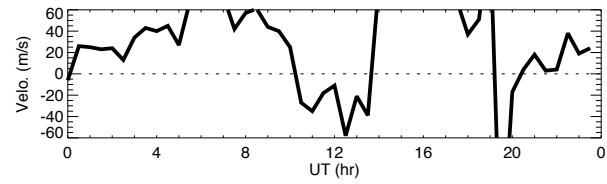
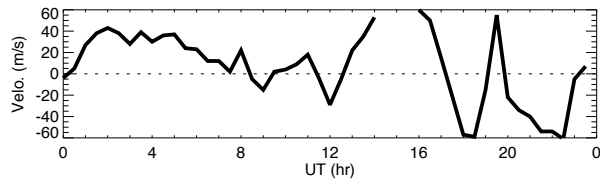
# Wind data obtained by meteor radar at Bjoernar on August 26, 2010

## North

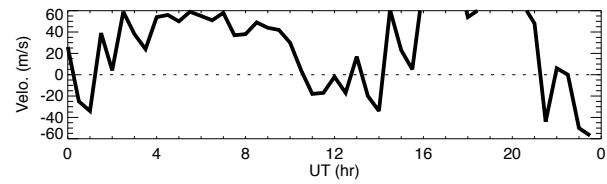
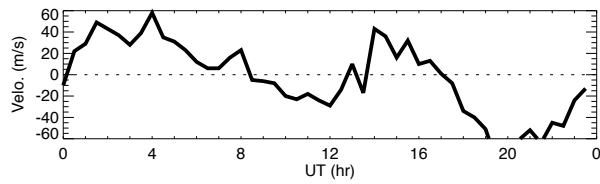
## East



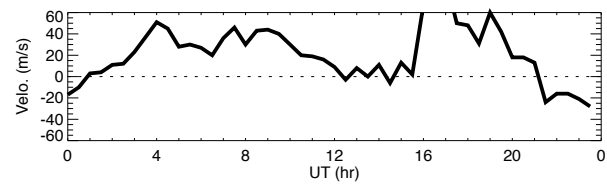
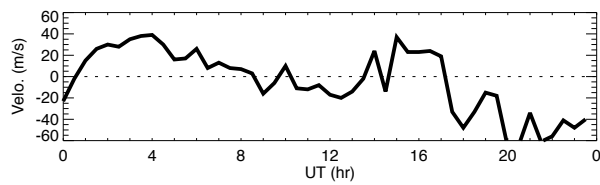
100km



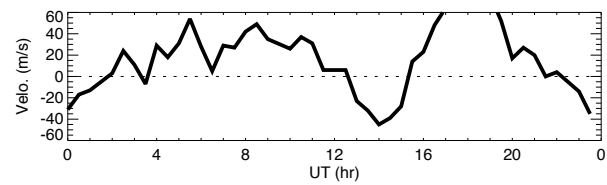
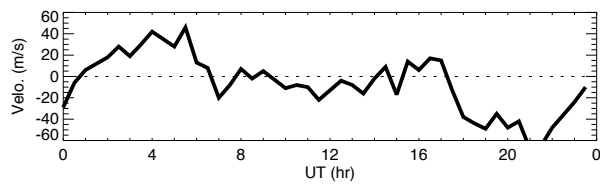
98km



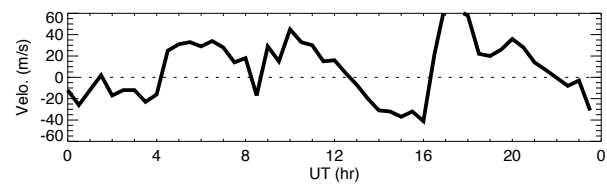
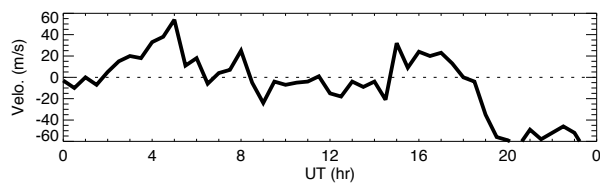
96km



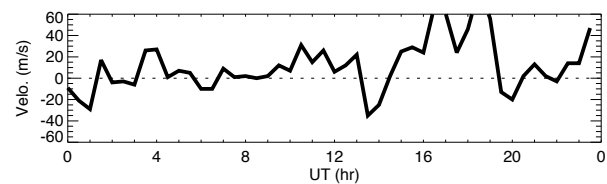
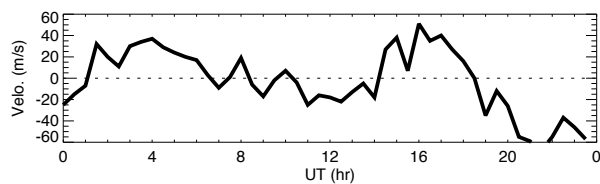
94km



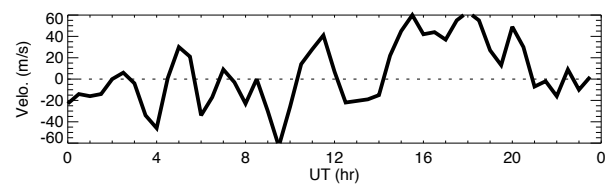
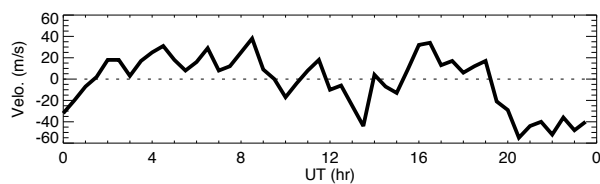
92km



90km

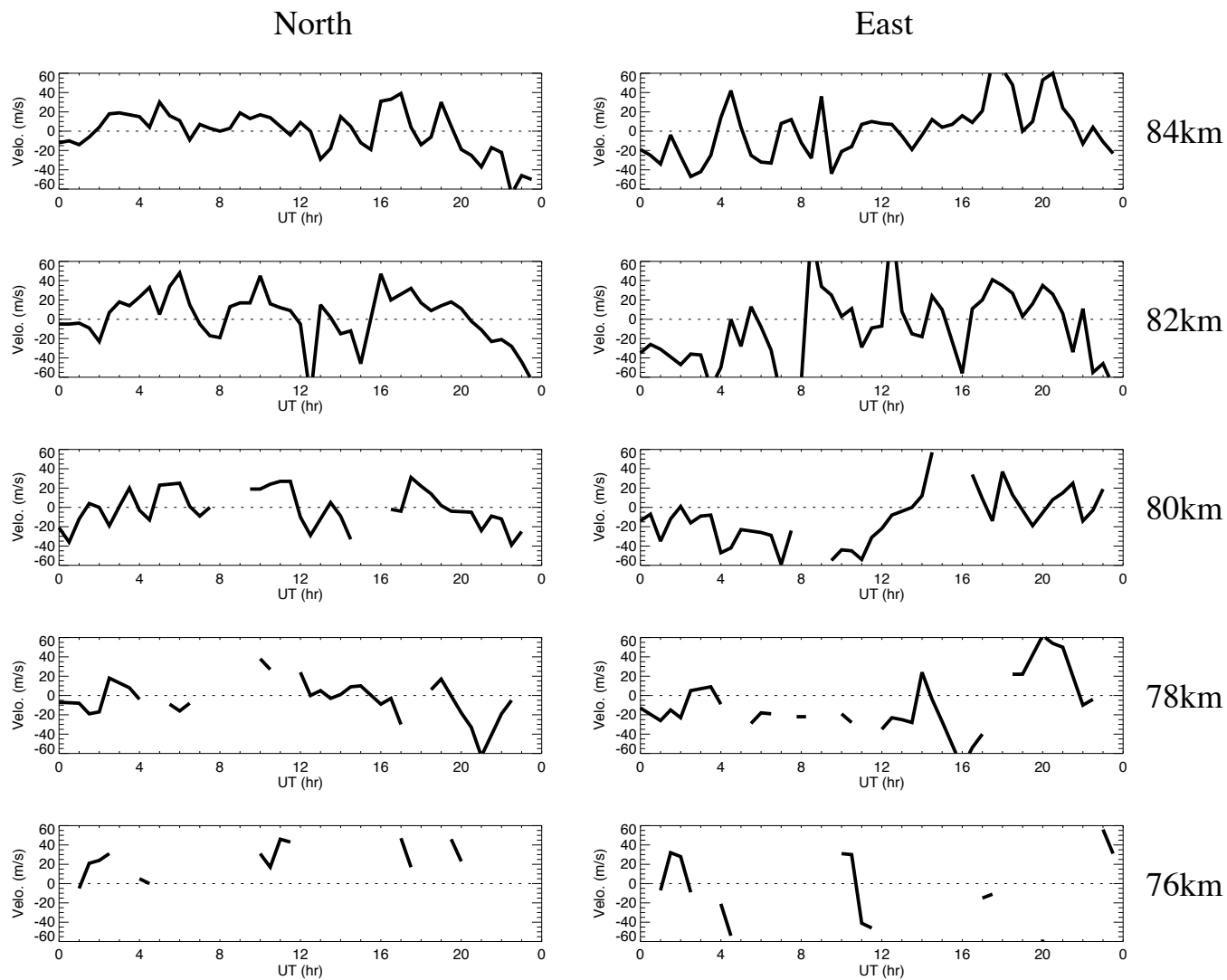


88km



86km

# Wind data obtained by meteor radar at Bjoernar on August 26, 2010

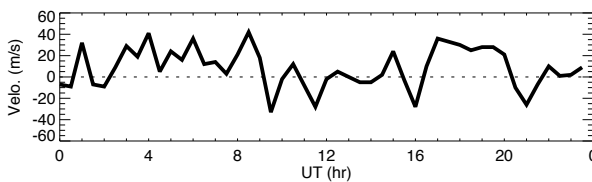
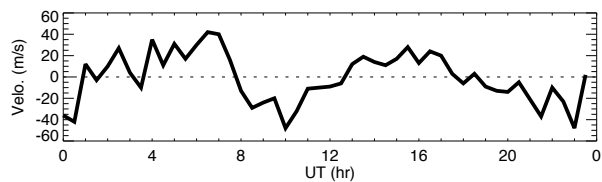




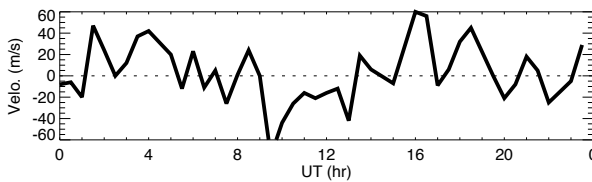
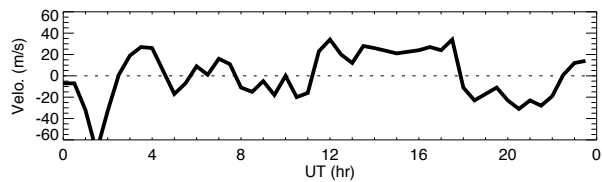
# Wind data obtained by meteor radar at Bjoernar on August 27, 2010

## North

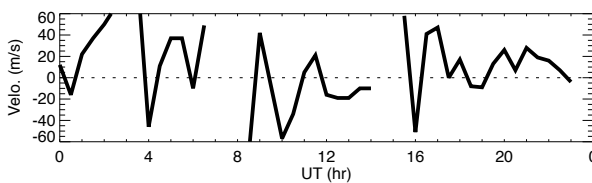
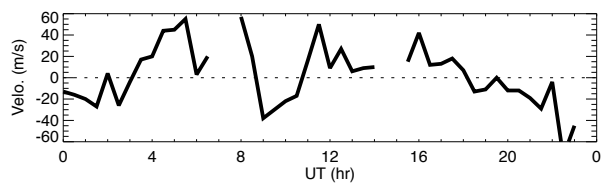
## East



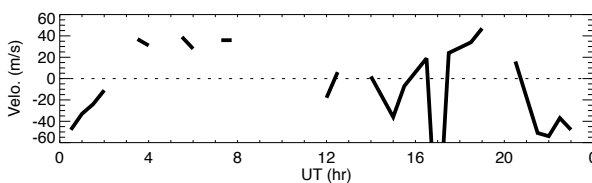
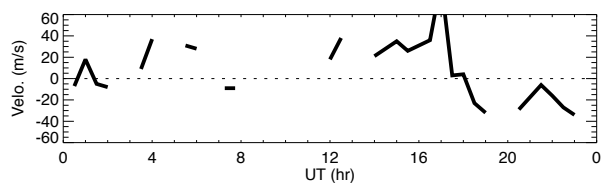
84km



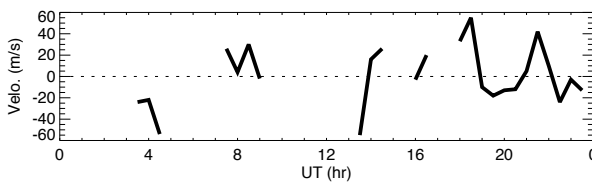
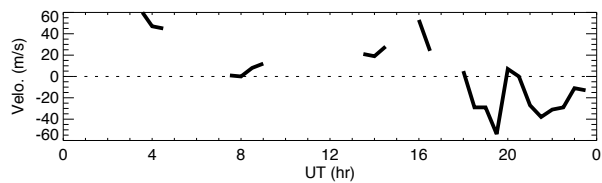
82km



80km

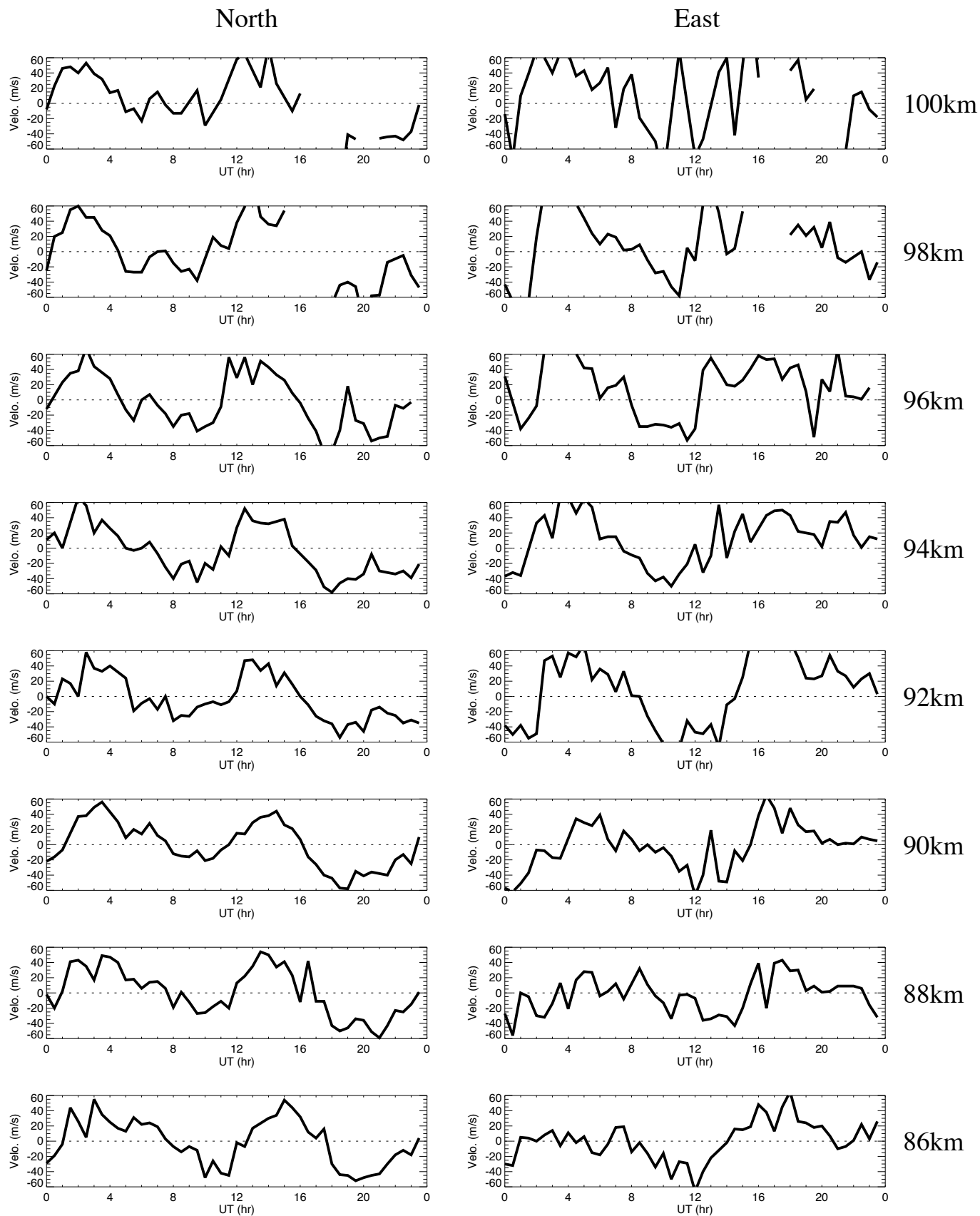


78km



76km

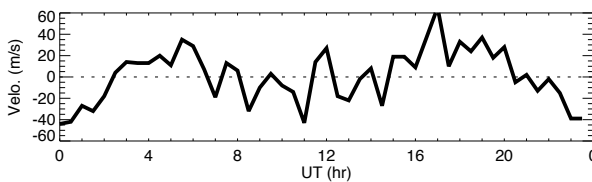
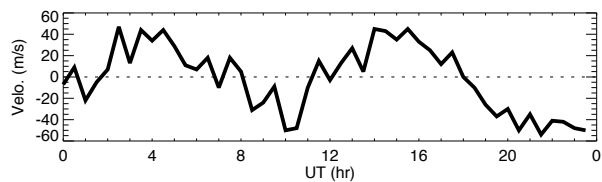
# Wind data obtained by meteor radar at Bjoernar on August 28, 2010



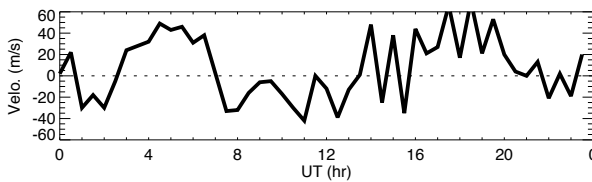
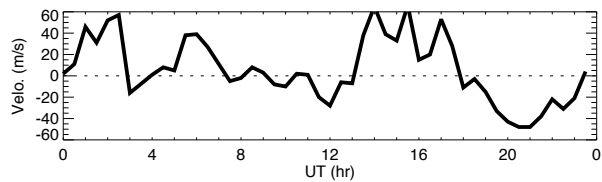
# Wind data obtained by meteor radar at Bjoernar on August 28, 2010

## North

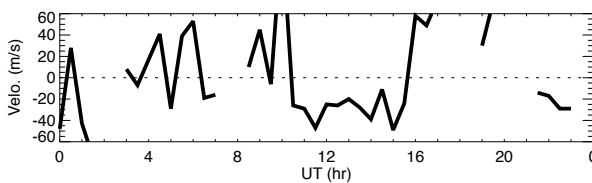
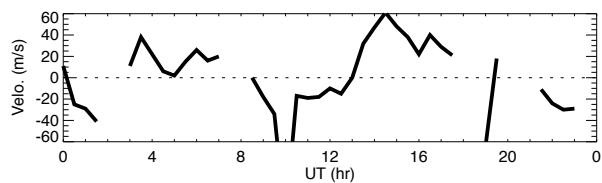
## East



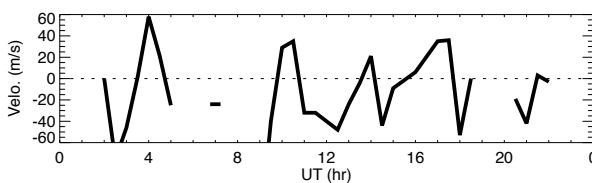
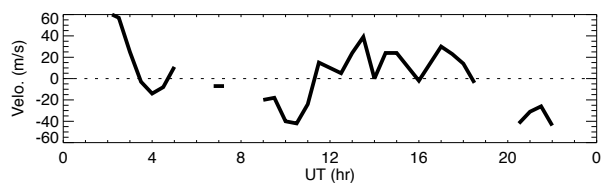
84km



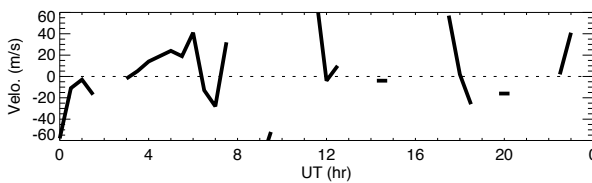
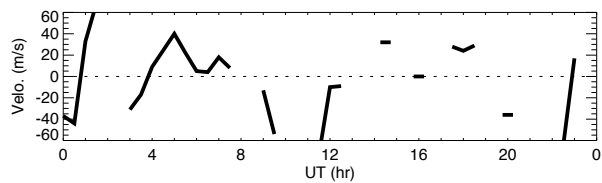
82km



80km



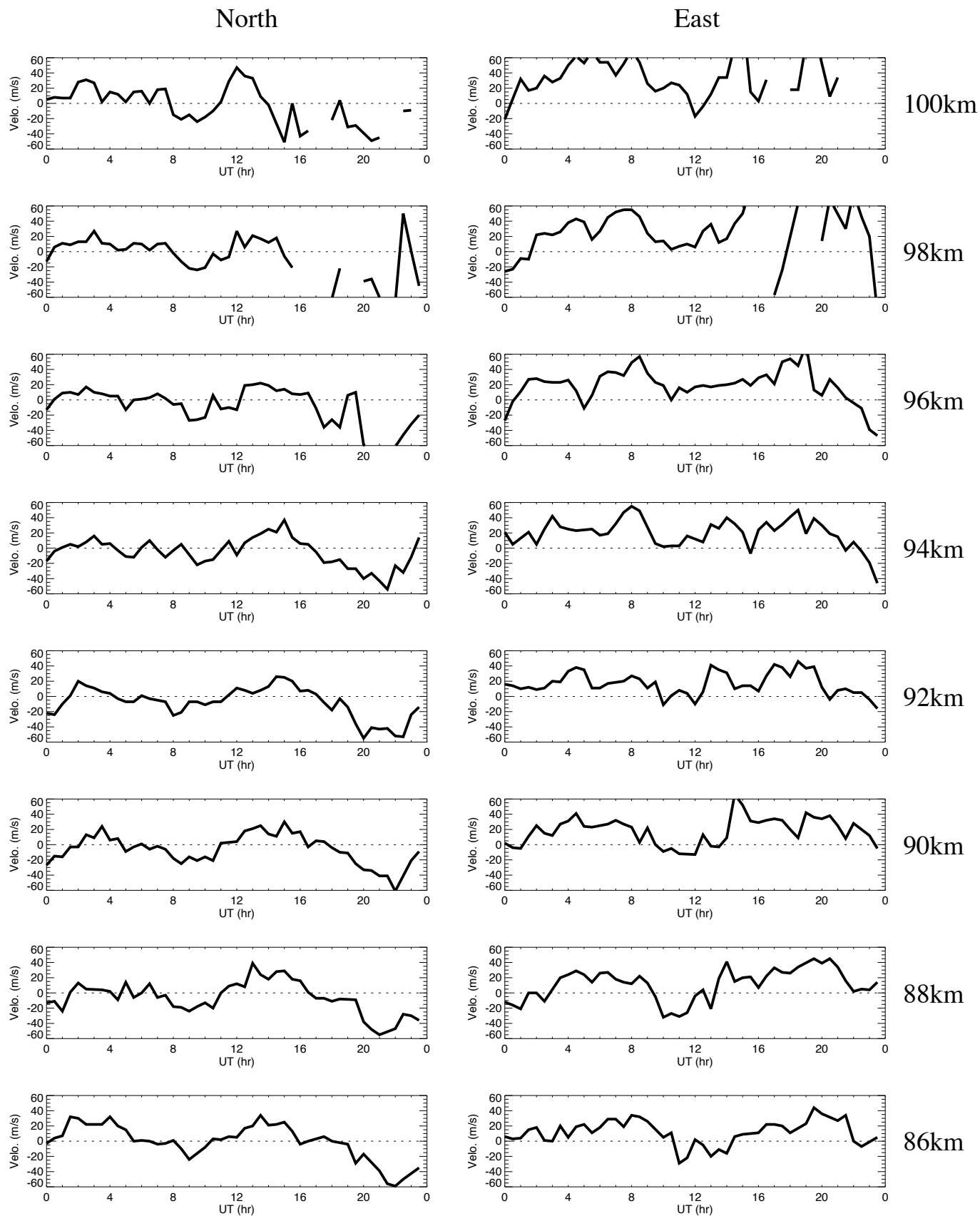
78km



76km



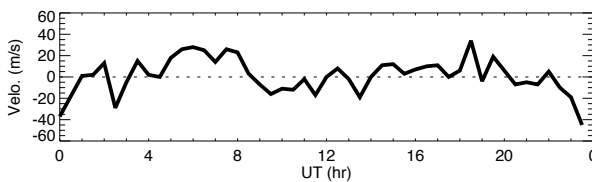
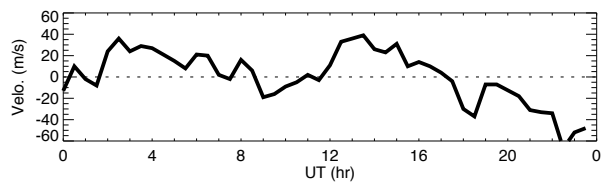
# Wind data obtained by meteor radar at Bjoernar on August 29, 2010



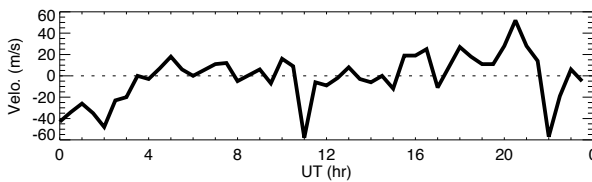
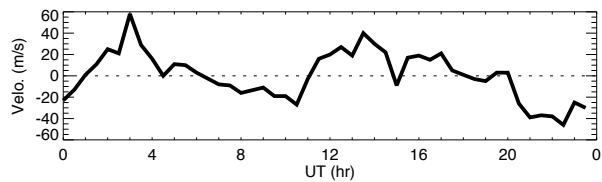
# Wind data obtained by meteor radar at Bjoernar on August 29, 2010

## North

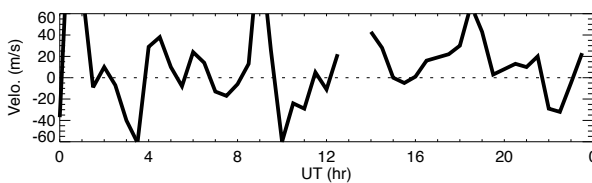
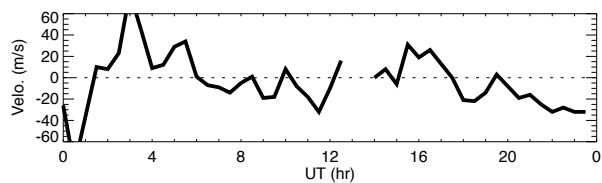
## East



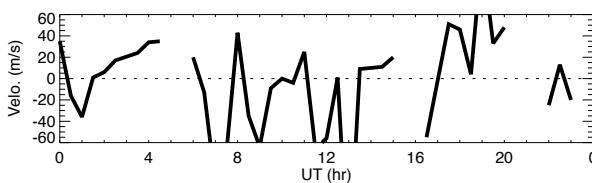
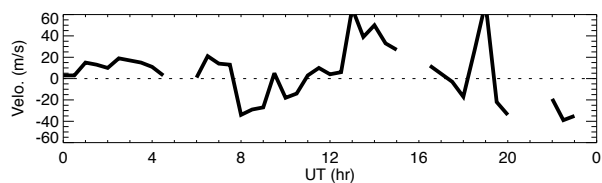
84km



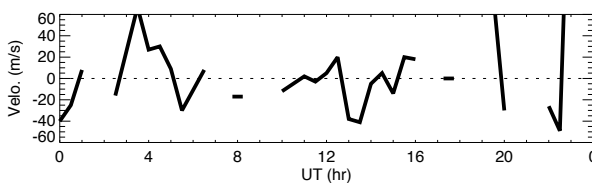
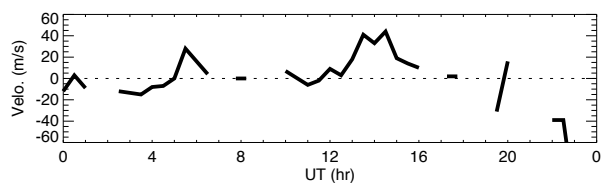
82km



80km



78km



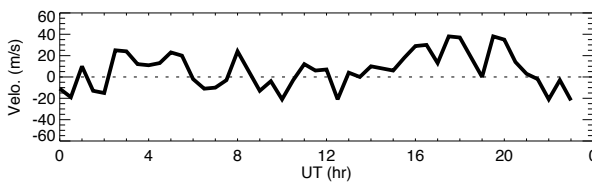
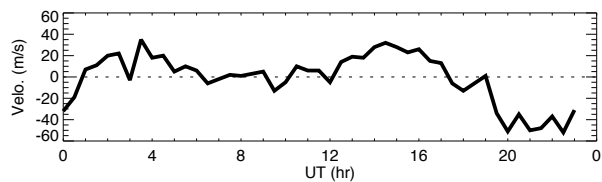
76km



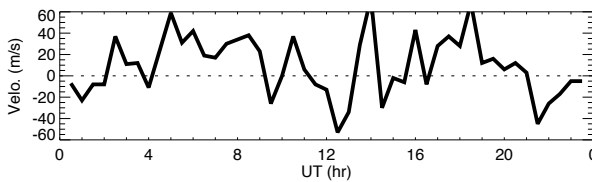
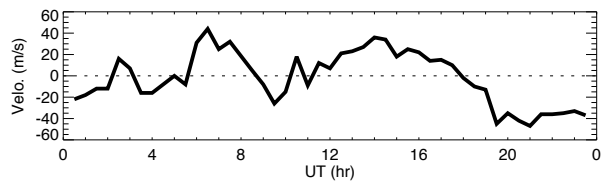
# Wind data obtained by meteor radar at Bjoernar on August 30, 2010

## North

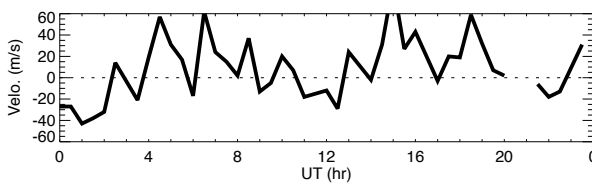
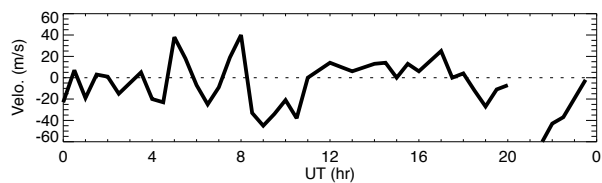
## East



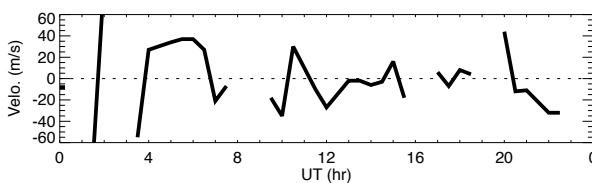
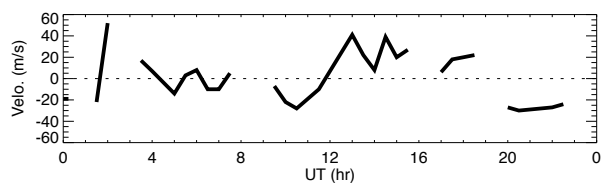
84km



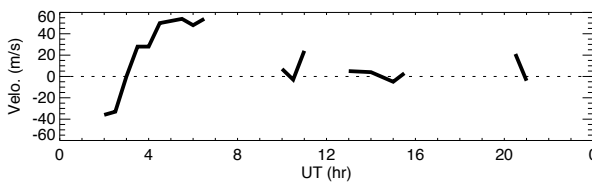
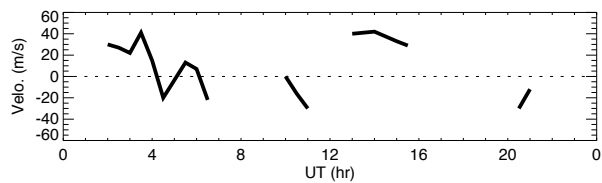
82km



80km



78km

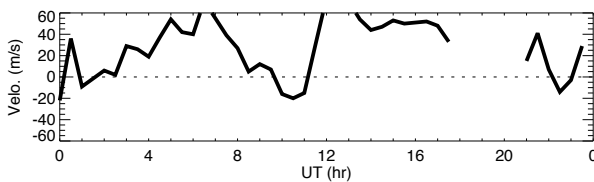
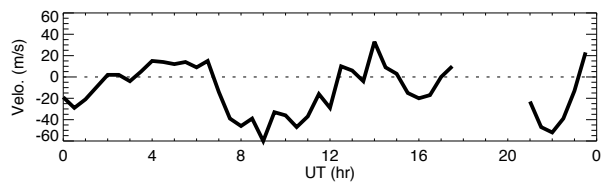


76km

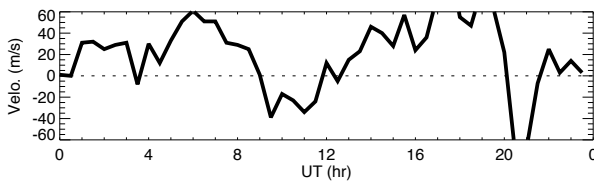
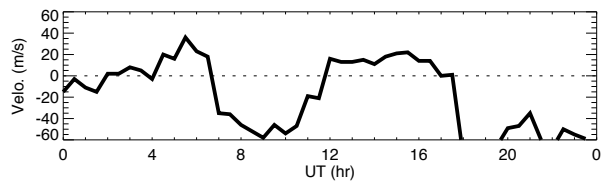
# Wind data obtained by meteor radar at Bjoernar on August 31, 2010

## North

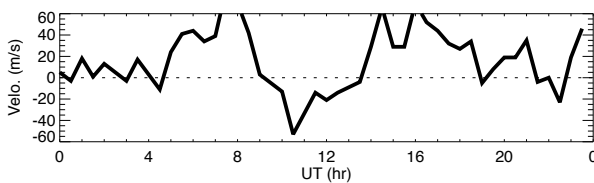
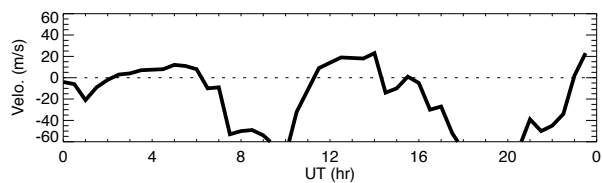
## East



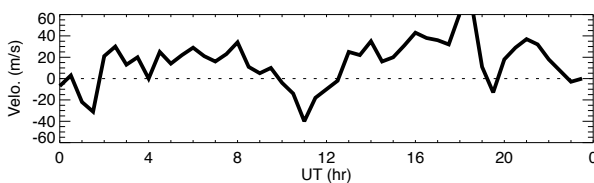
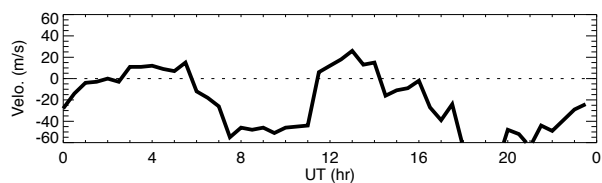
100km



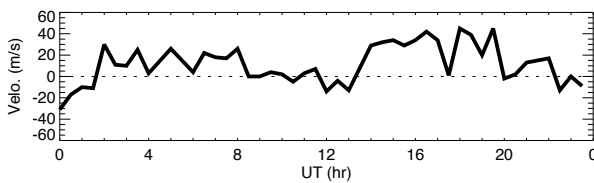
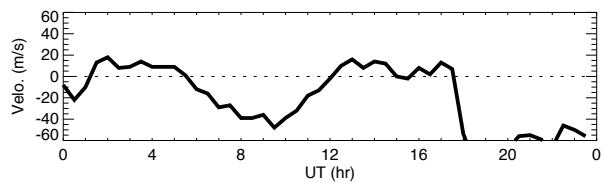
98km



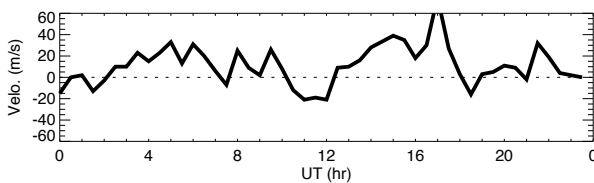
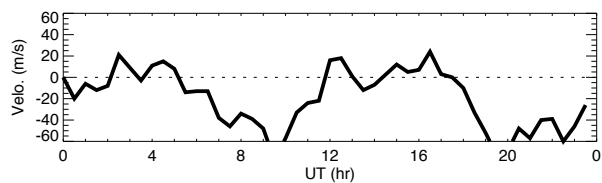
96km



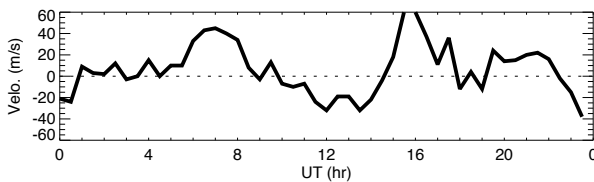
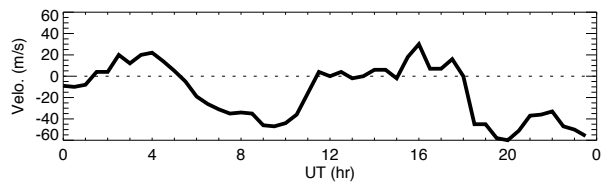
94km



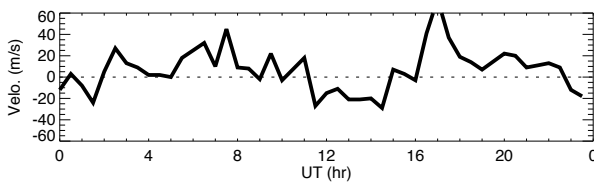
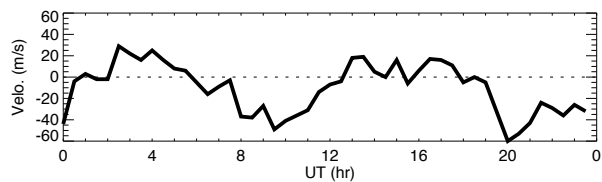
92km



90km



88km

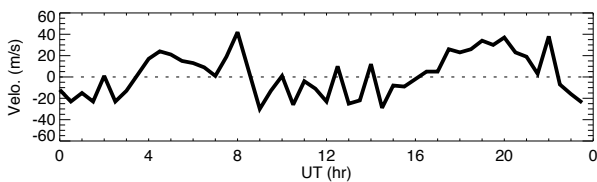
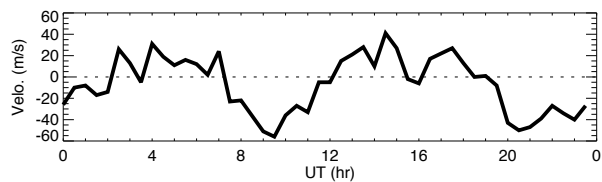


86km

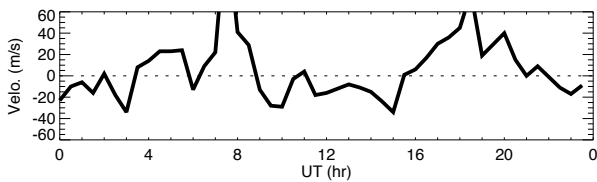
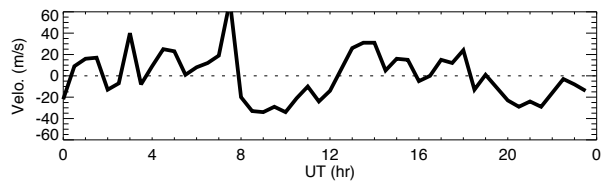
# Wind data obtained by meteor radar at Bjoernar on August 31, 2010

## North

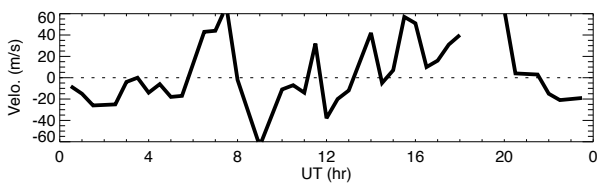
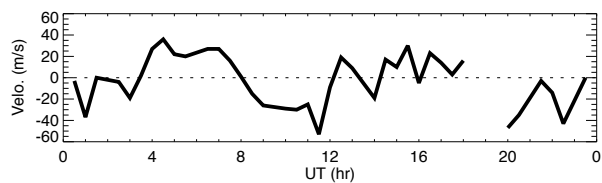
## East



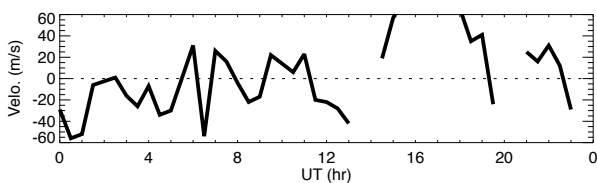
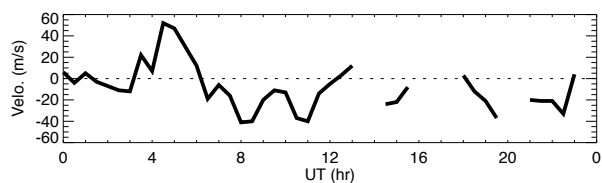
84km



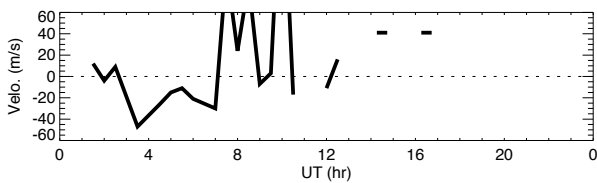
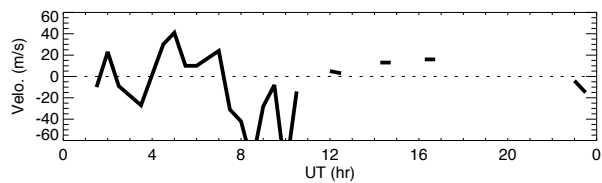
82km



80km



78km



76km