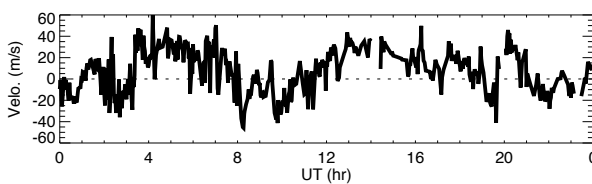
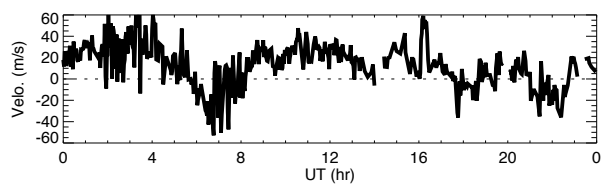


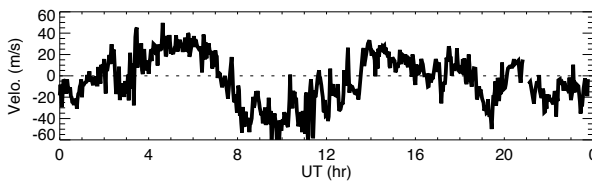
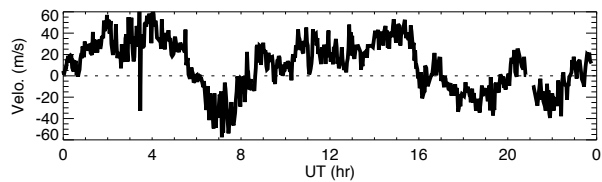
Wind data obtained by MF radar at Tromsøe on August 14, 1999

North

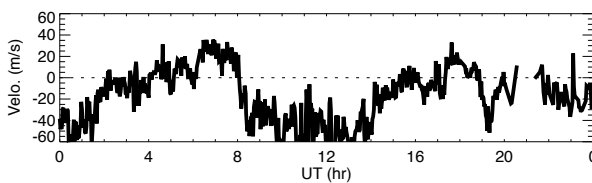
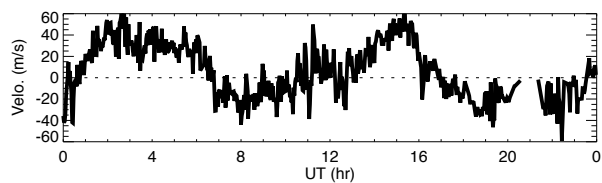
East



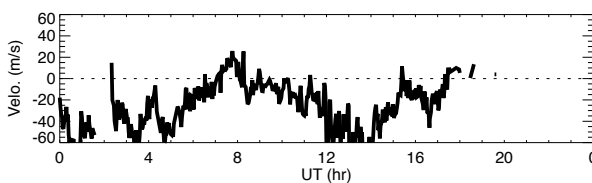
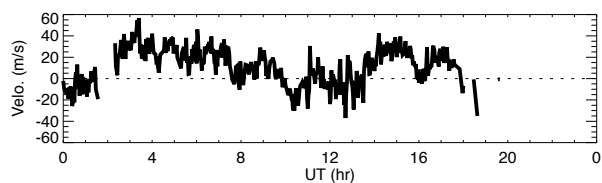
91km



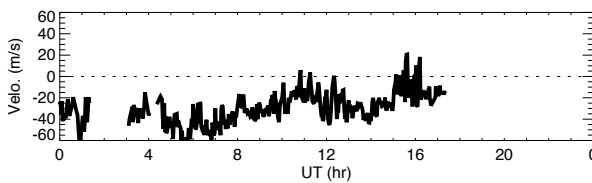
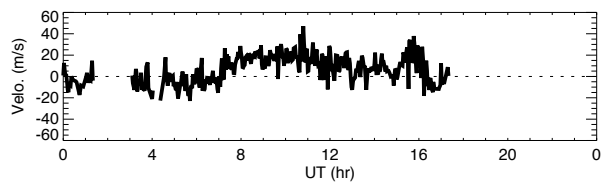
88km



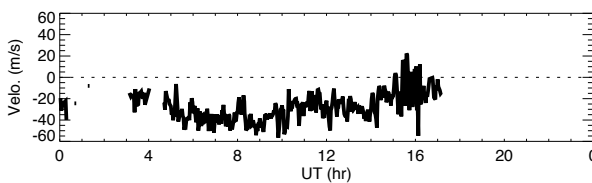
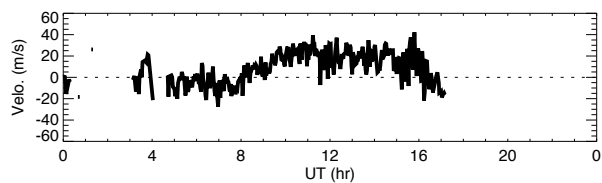
85km



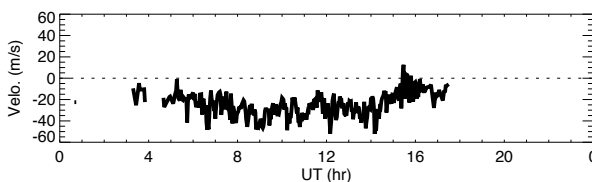
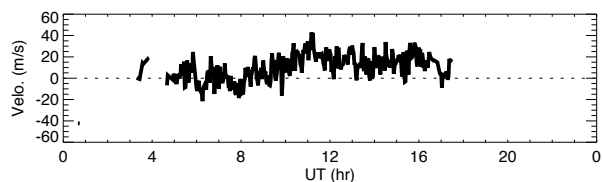
82km



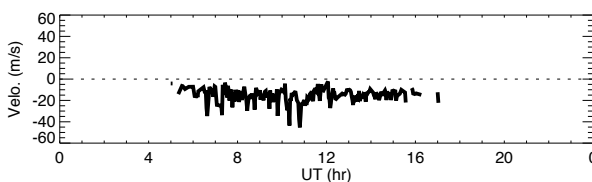
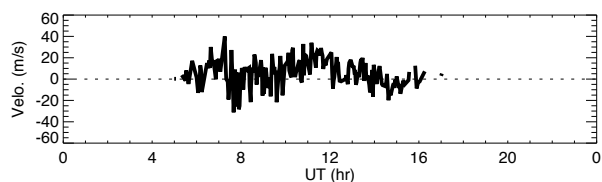
79km



76km



73km

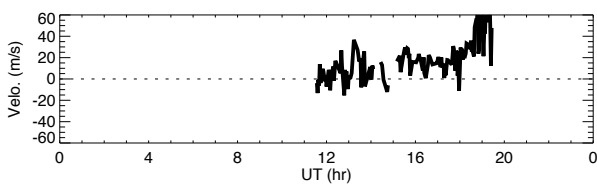
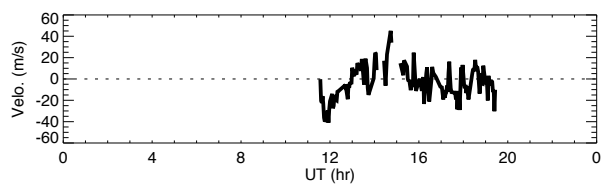


70km

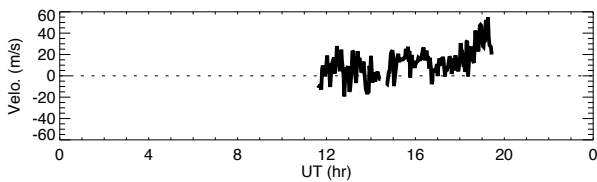
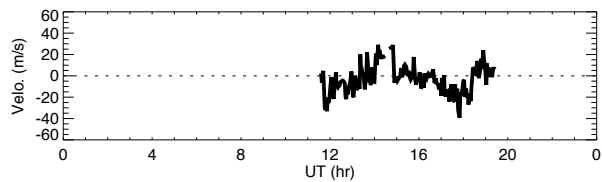
Wind data obtained by MF radar at Tromsøe on August 23, 1999

North

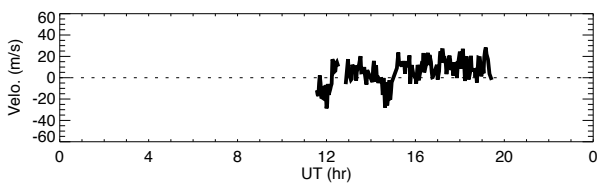
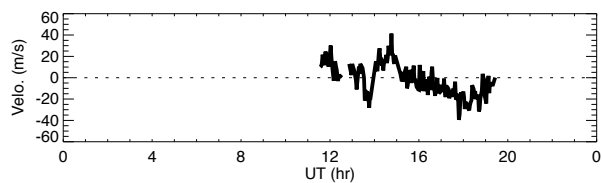
East



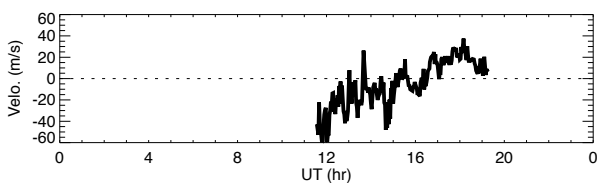
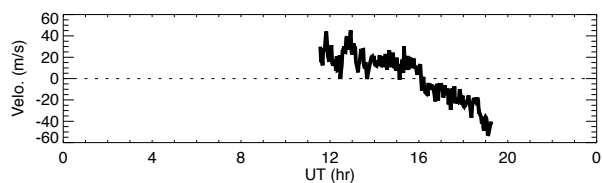
91km



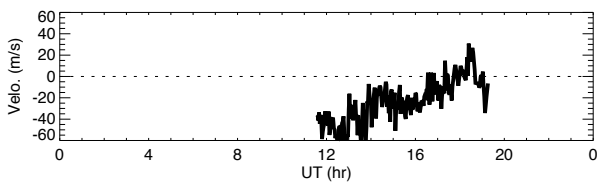
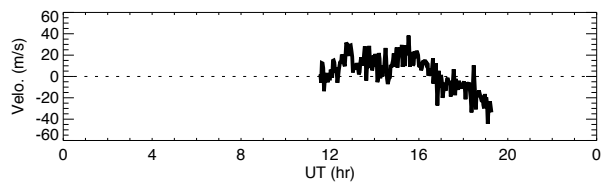
88km



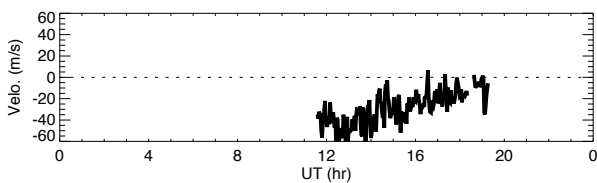
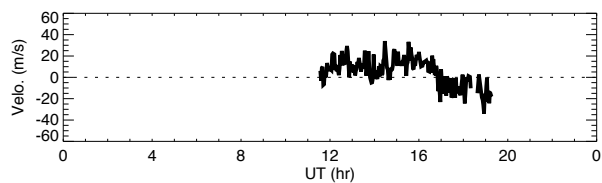
85km



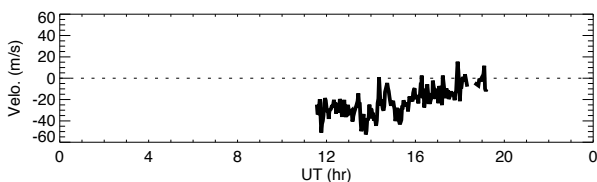
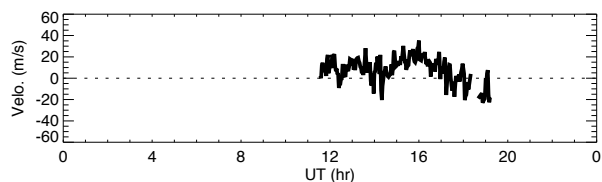
82km



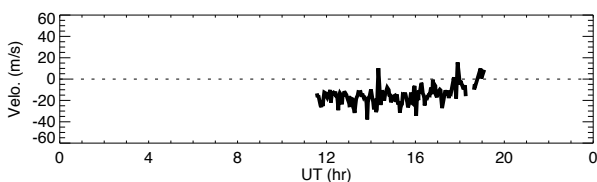
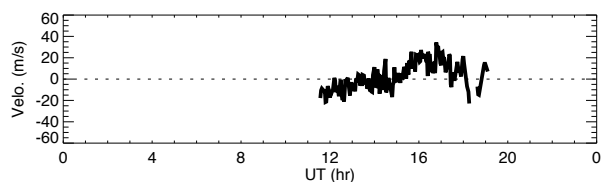
79km



76km



73km



70km

