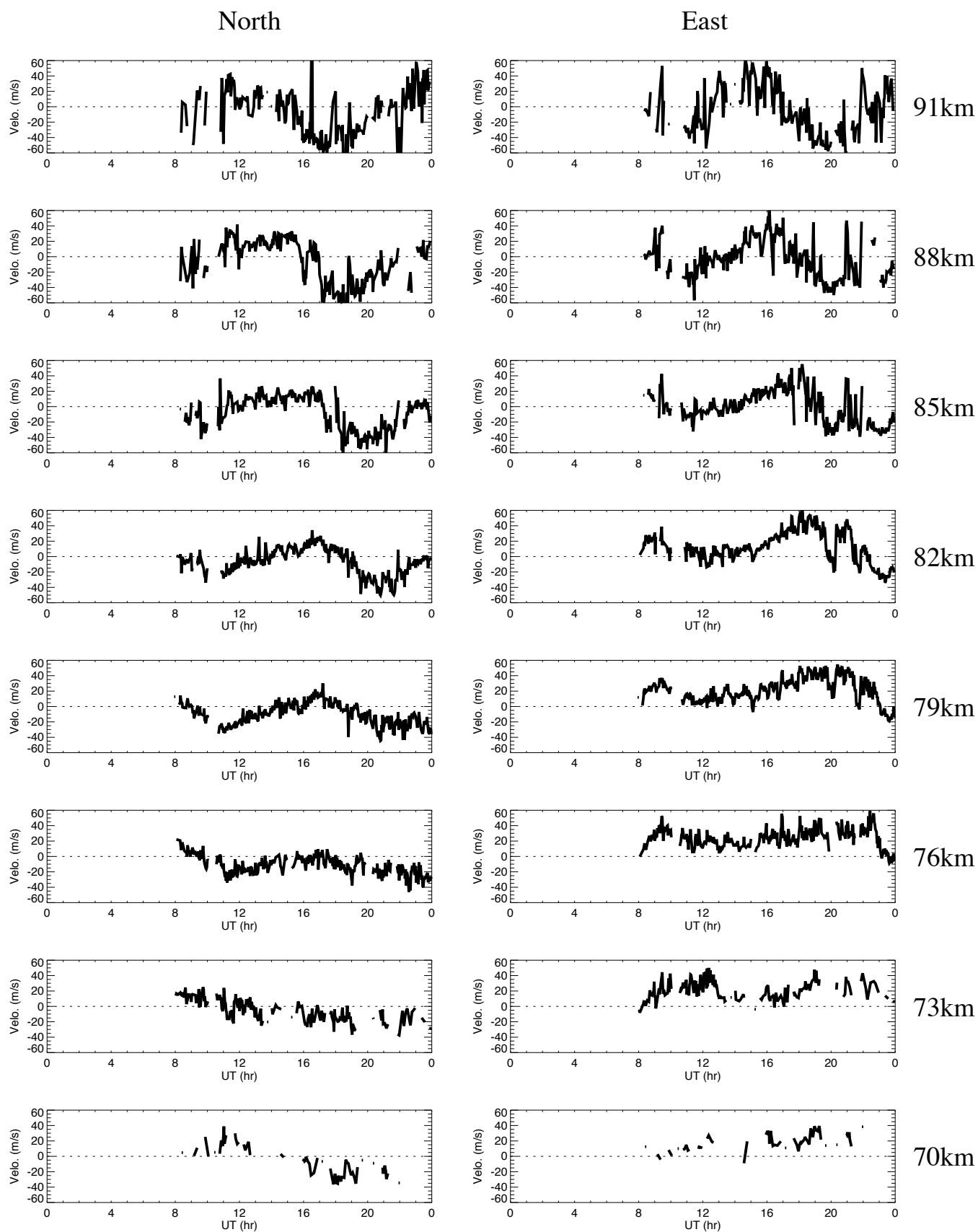


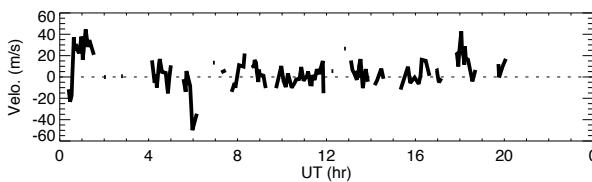
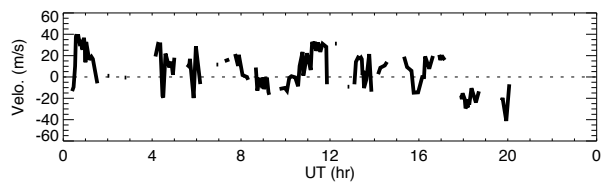
Wind data obtained by MF radar at Tromsøe on October 15, 1999



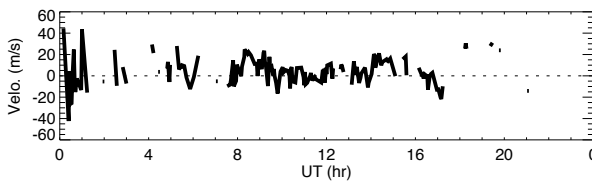
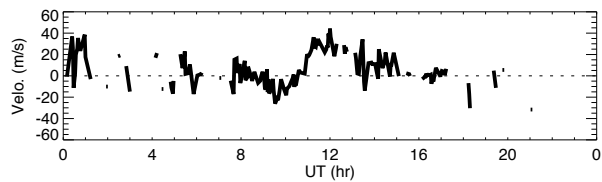
Wind data obtained by MF radar at Tromsøe on October 20, 1999

North

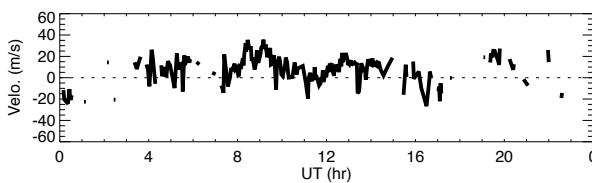
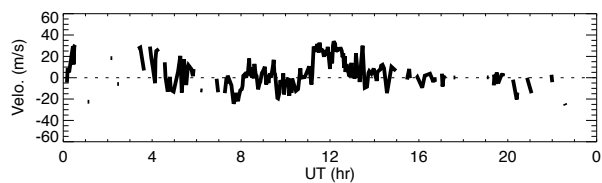
East



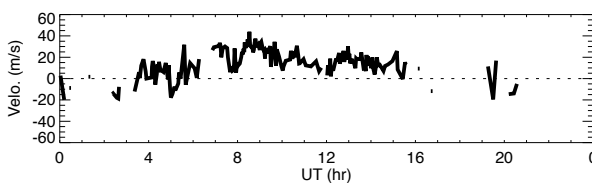
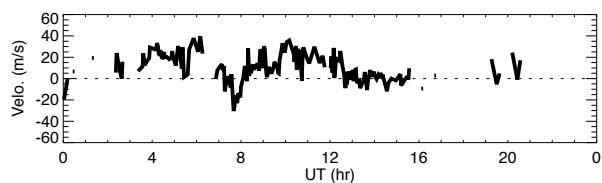
91km



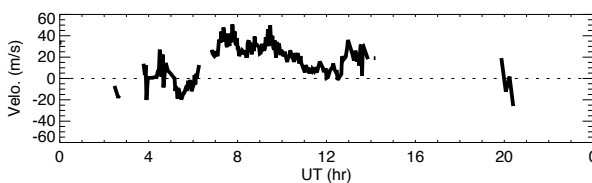
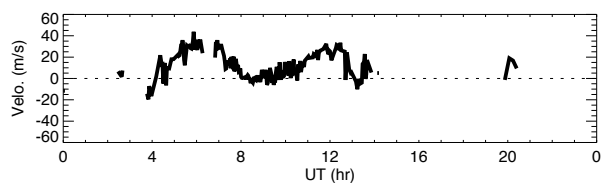
88km



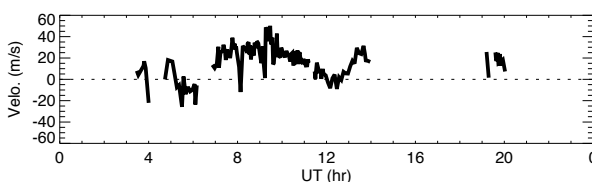
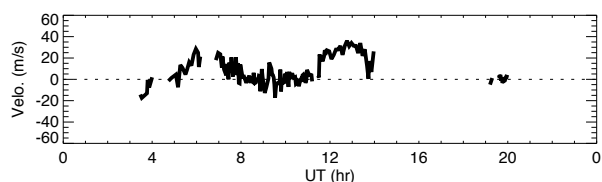
85km



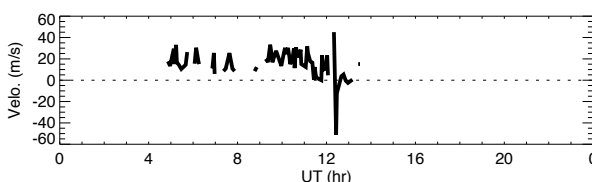
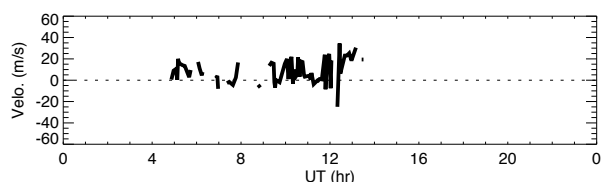
82km



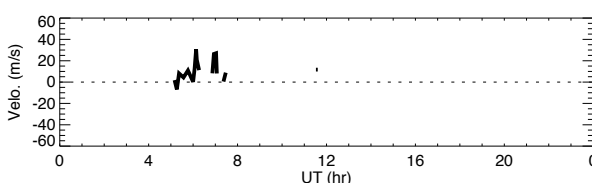
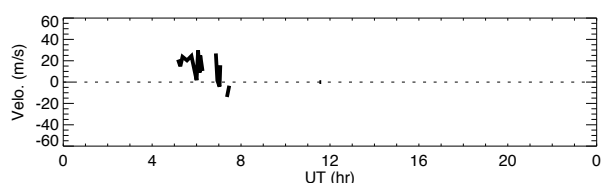
79km



76km



73km



70km

