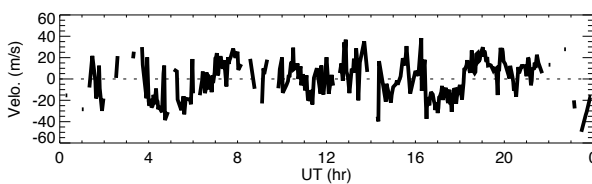
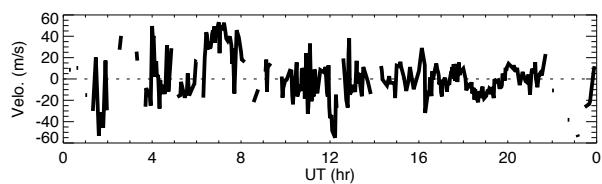


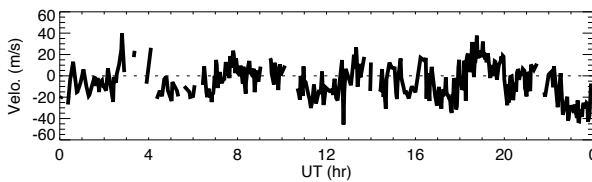
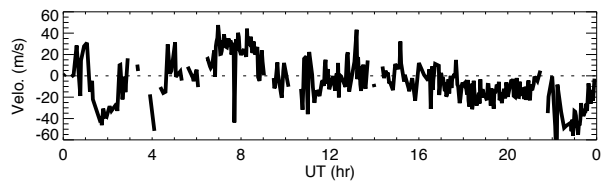
Wind data obtained by MF radar at Tromsøe on November 27, 1999

North

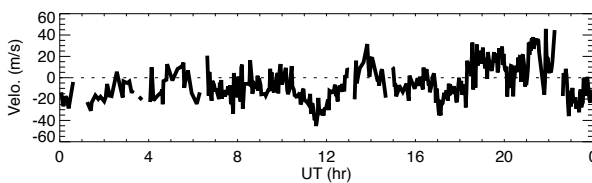
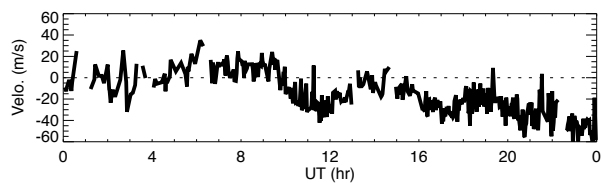
East



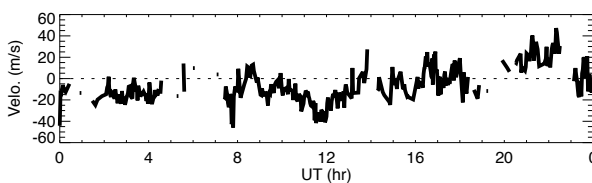
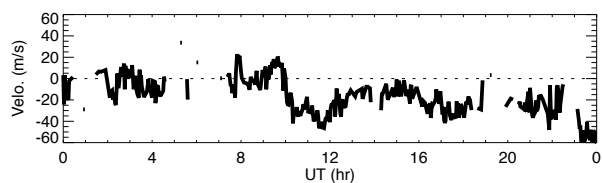
91km



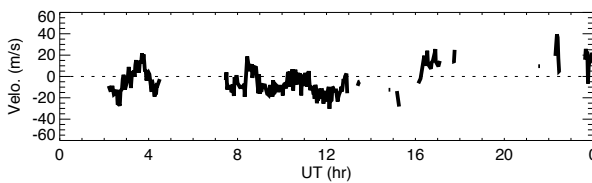
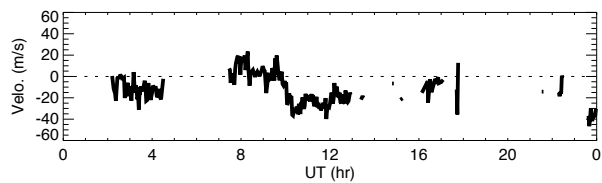
88km



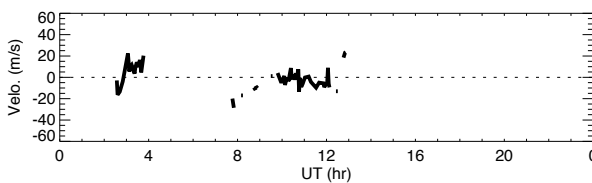
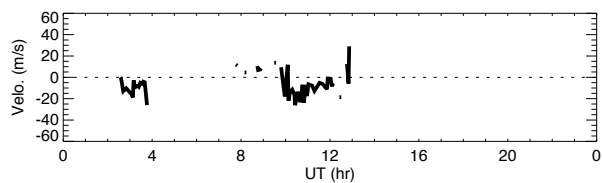
85km



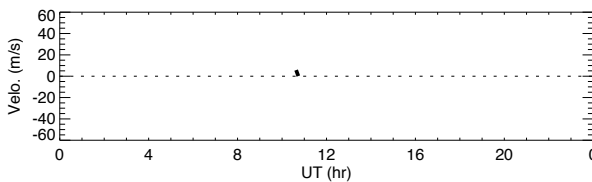
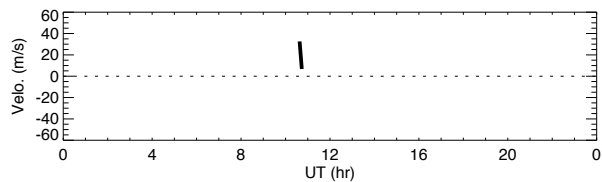
82km



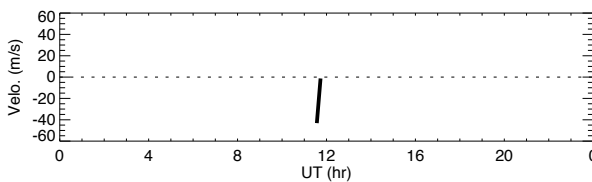
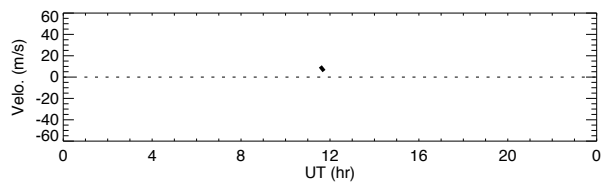
79km



76km



73km



70km

