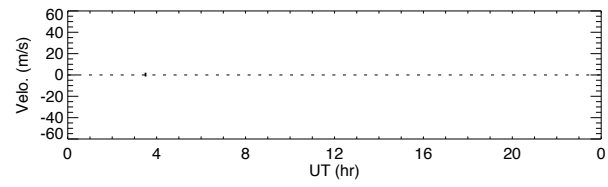
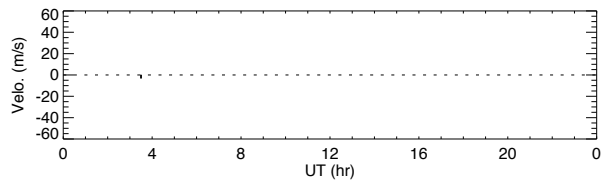


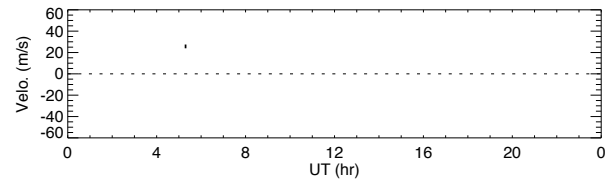
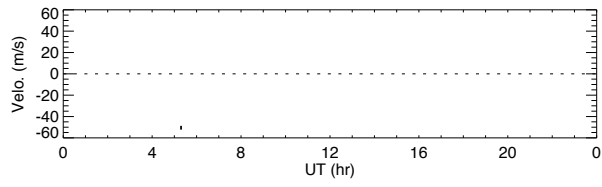
Wind data obtained by MF radar at Tromsøe on September 11, 2000

North

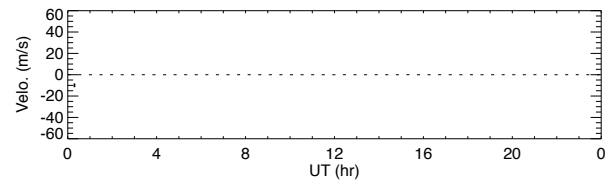
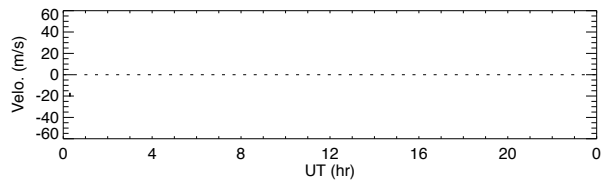
East



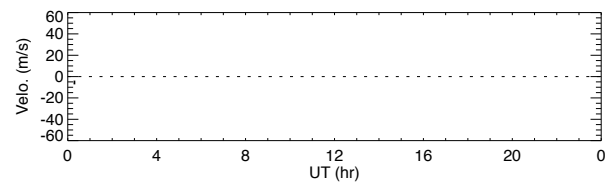
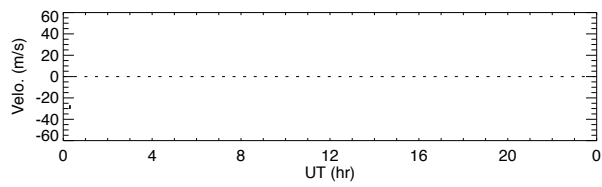
91km



85km



79km

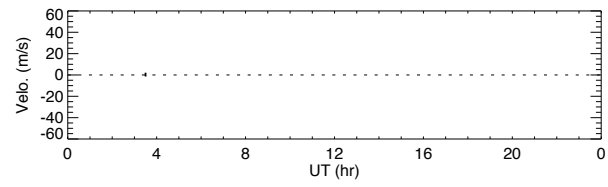
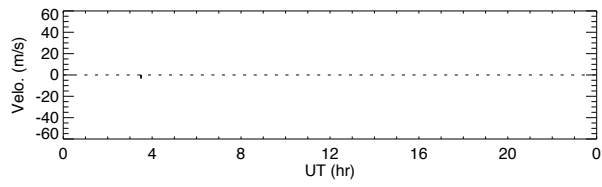


73km

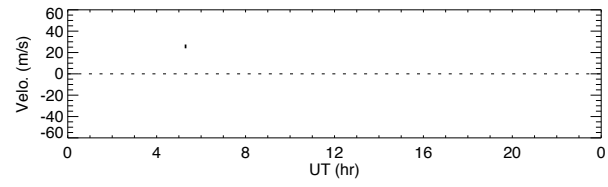
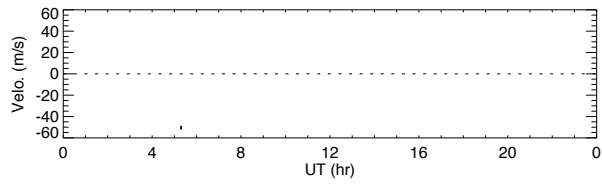
Wind data obtained by MF radar at Tromsøe on September 12, 2000

North

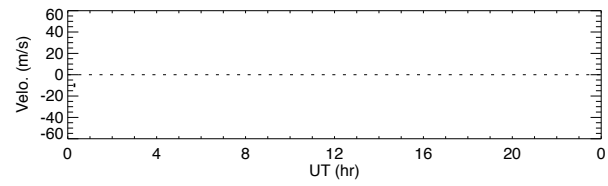
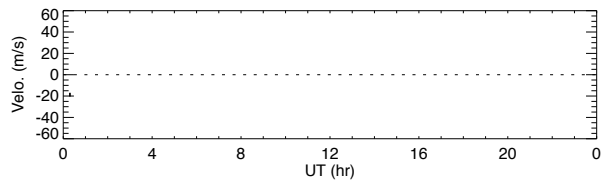
East



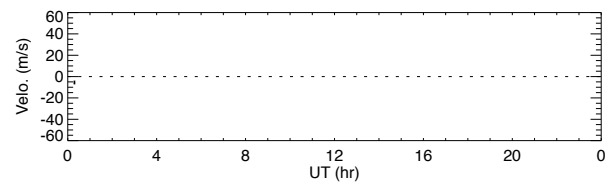
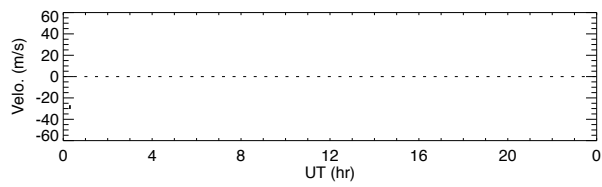
91km



85km



79km

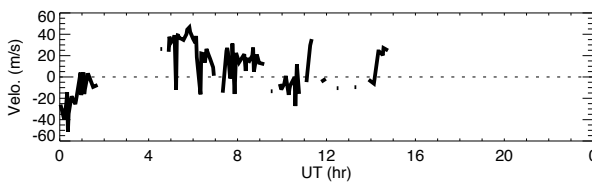
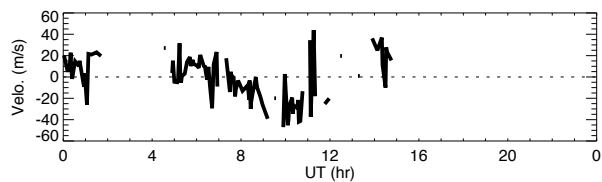


73km

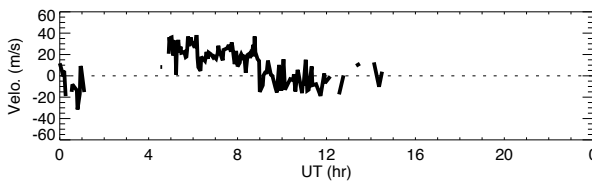
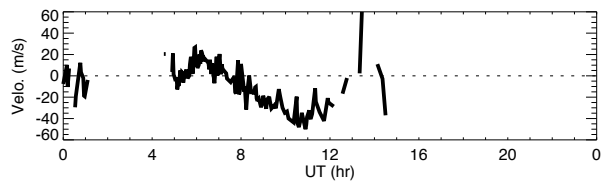
Wind data obtained by MF radar at Tromsøe on September 15, 2000

North

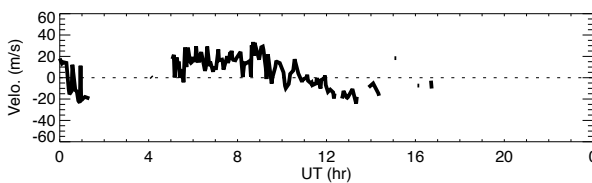
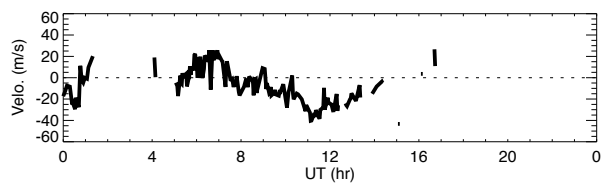
East



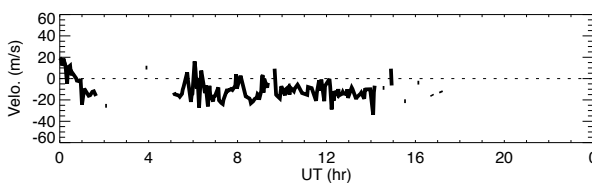
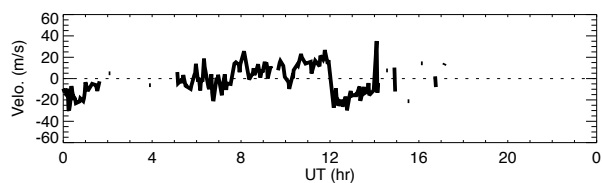
91km



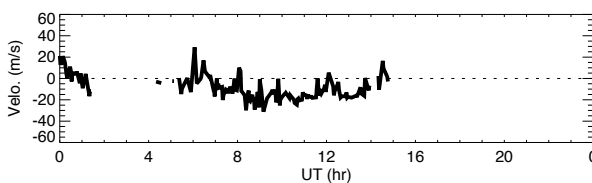
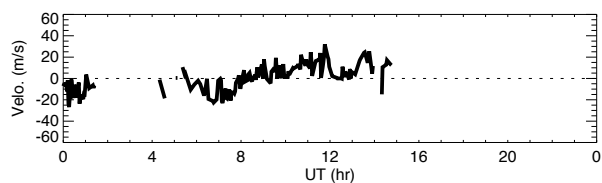
88km



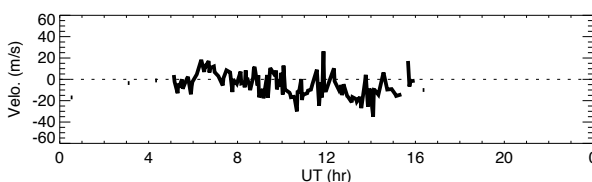
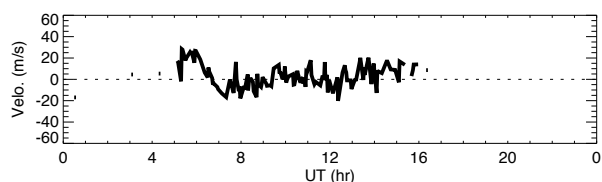
85km



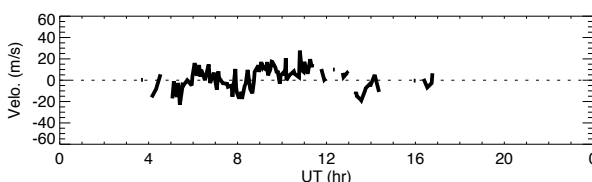
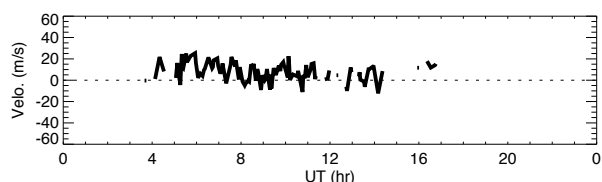
82km



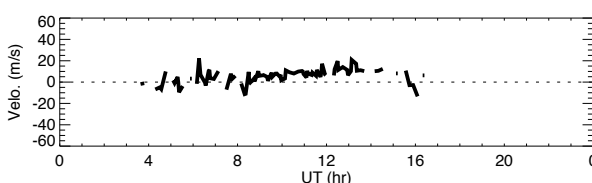
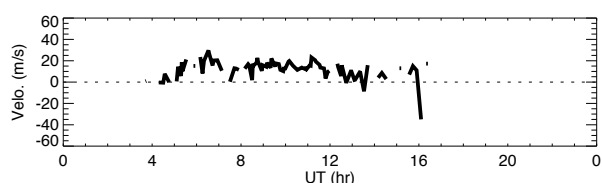
79km



76km



73km



70km

