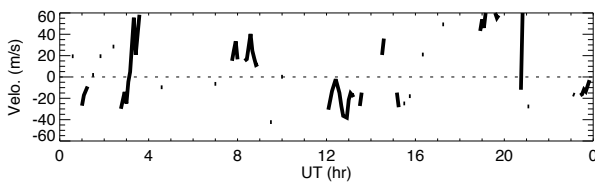
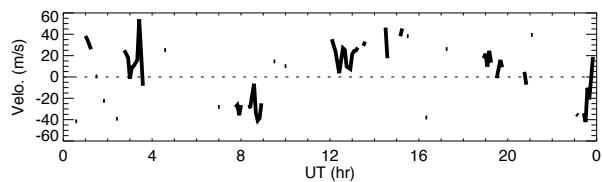


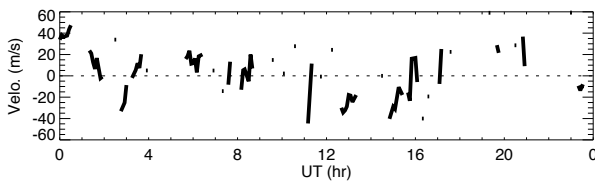
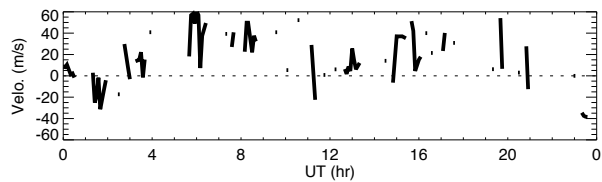
Wind data obtained by MF radar at Tromsøe on February 2, 2001

North

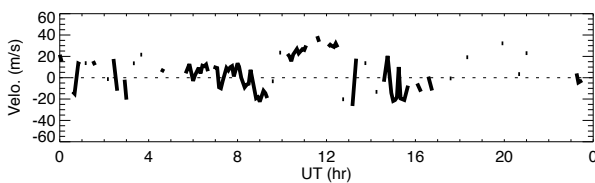
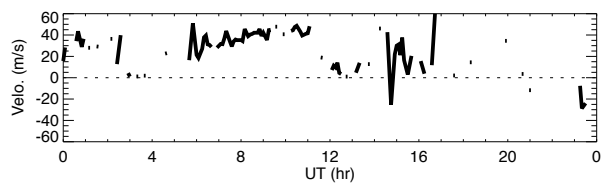
East



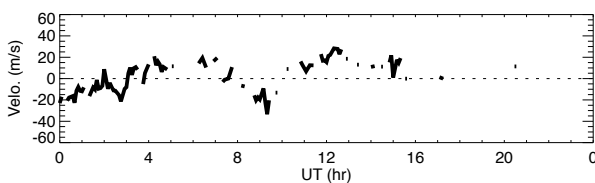
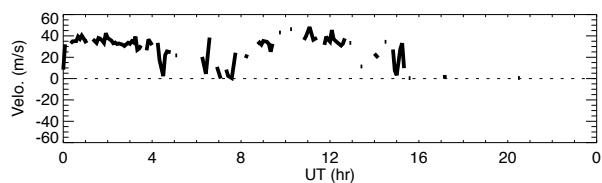
91km



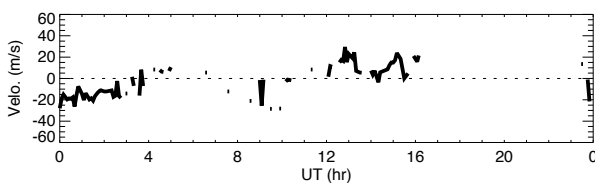
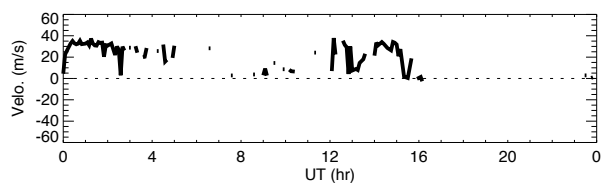
88km



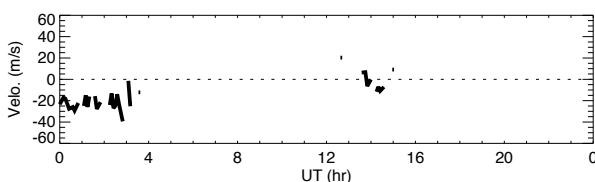
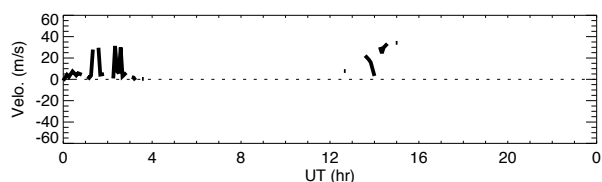
85km



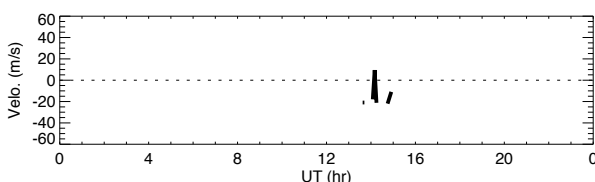
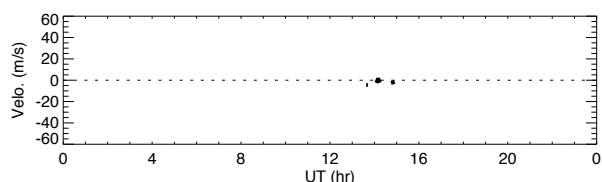
82km



79km



76km

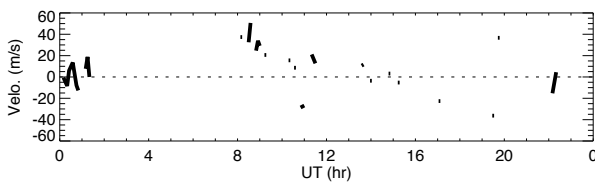
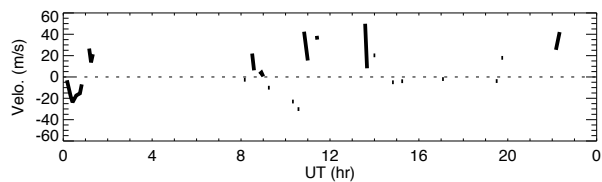


73km

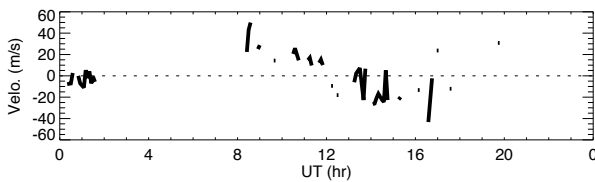
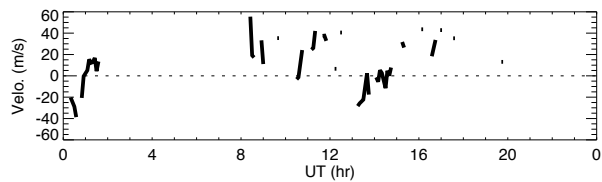
Wind data obtained by MF radar at Tromsøe on February 3, 2001

North

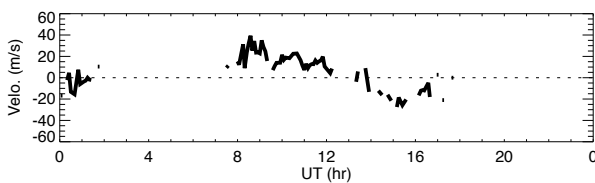
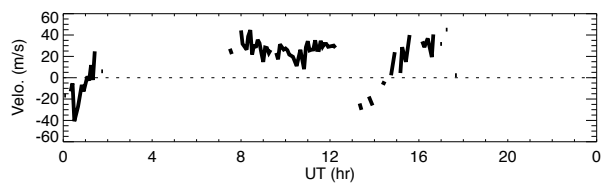
East



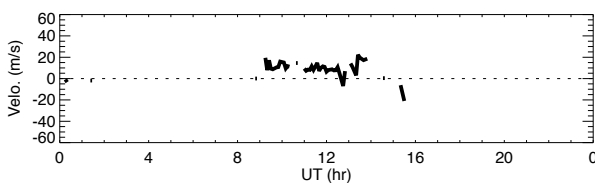
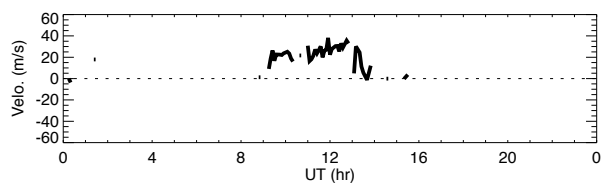
91km



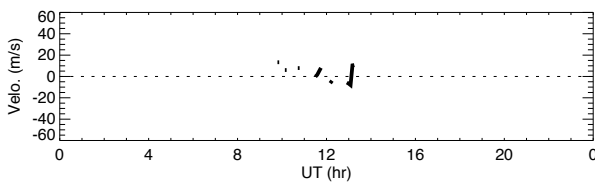
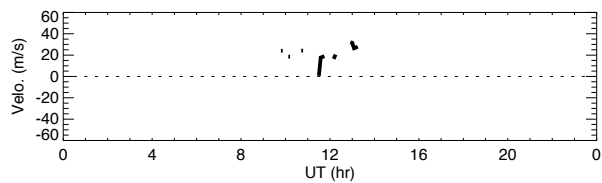
88km



85km



82km

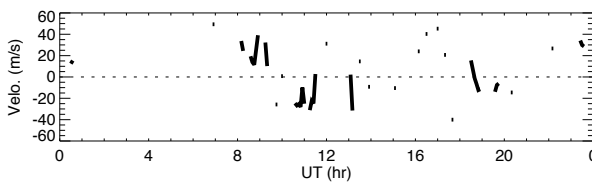
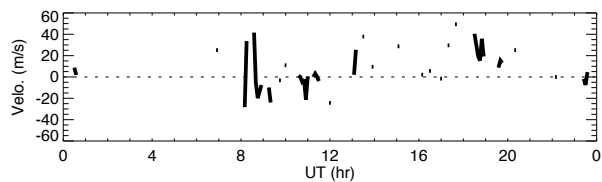


79km

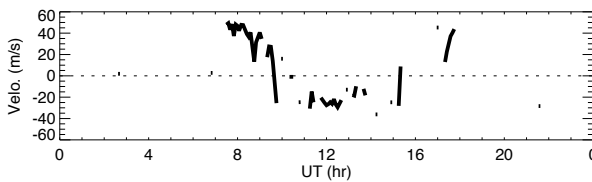
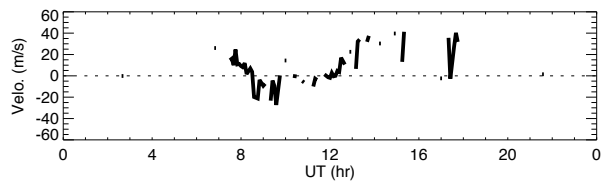
Wind data obtained by MF radar at Tromsøe on February 4, 2001

North

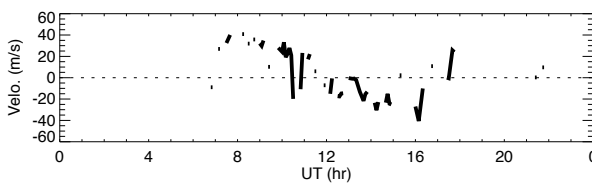
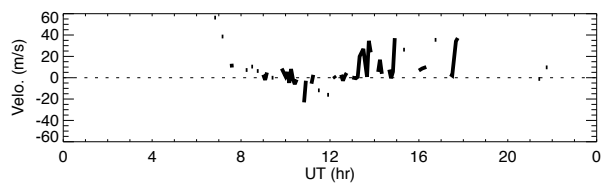
East



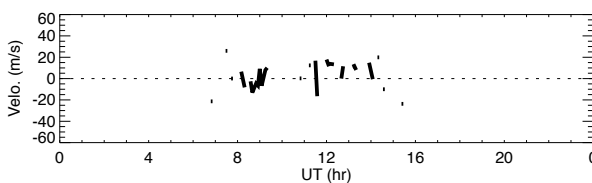
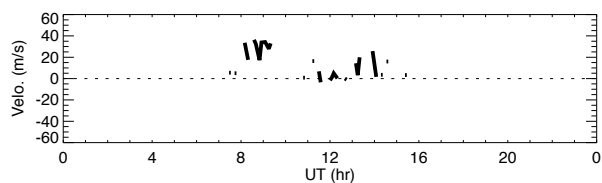
91km



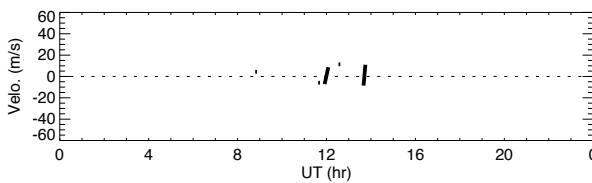
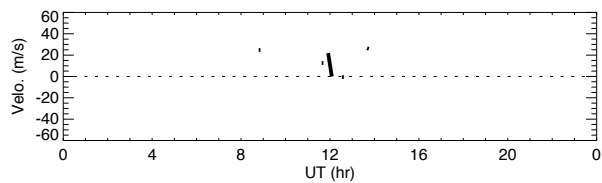
88km



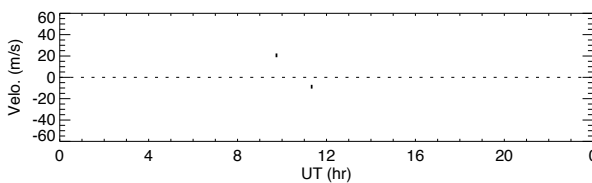
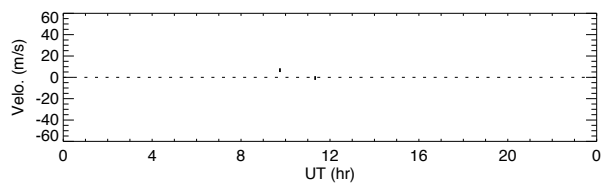
85km



82km



79km

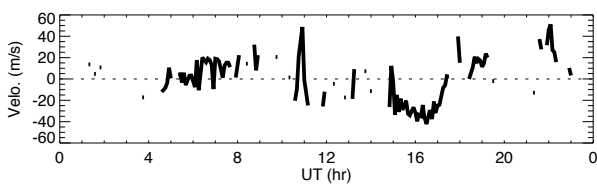
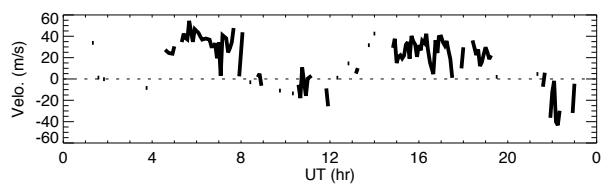


76km

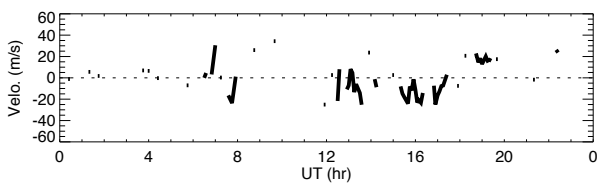
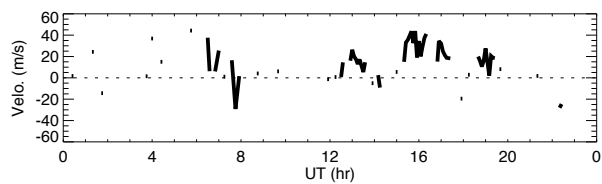
Wind data obtained by MF radar at Tromsøe on February 5, 2001

North

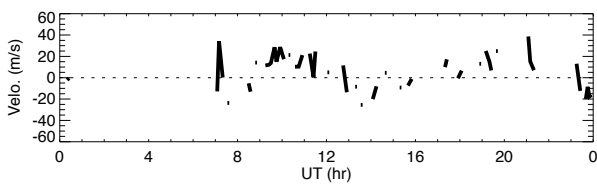
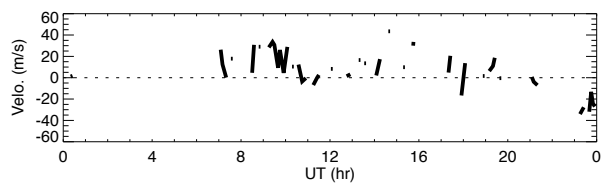
East



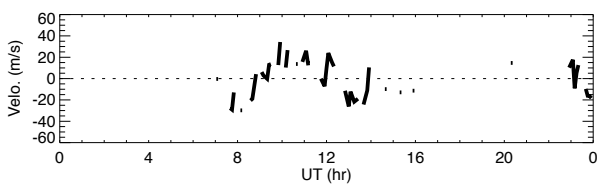
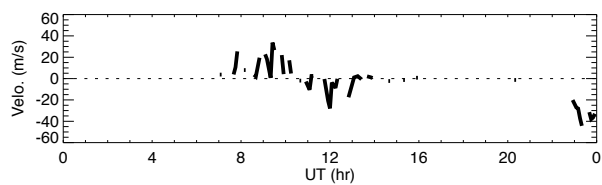
91km



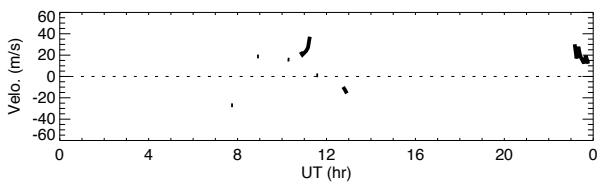
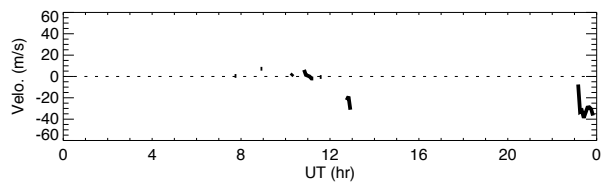
88km



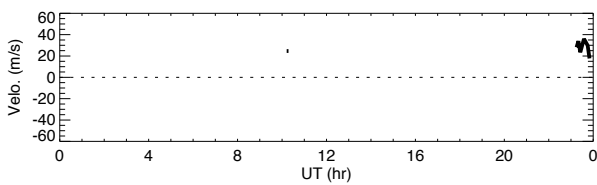
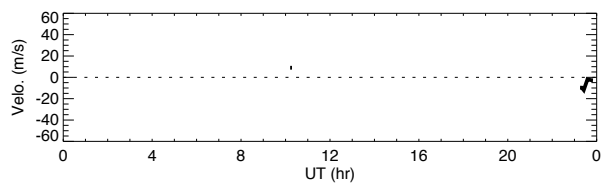
85km



82km



79km

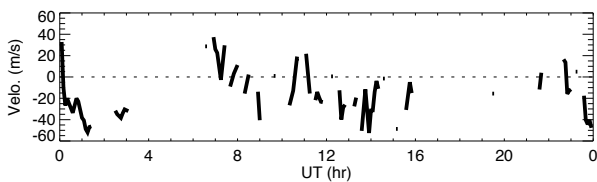
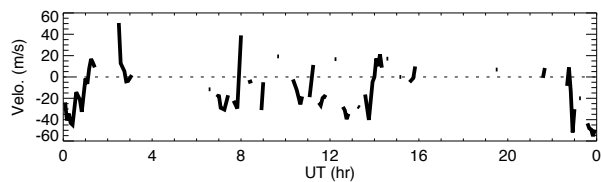


76km

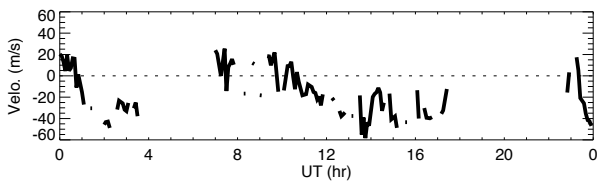
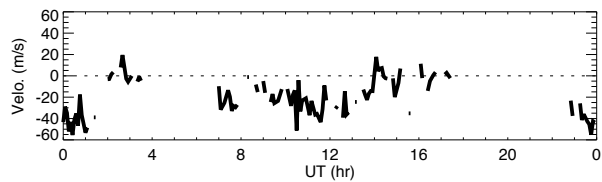
Wind data obtained by MF radar at Tromsøe on February 9, 2001

North

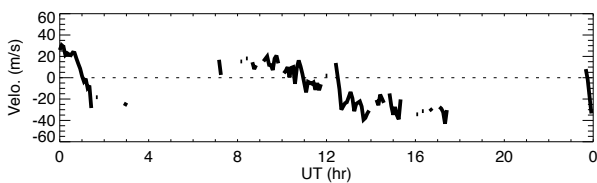
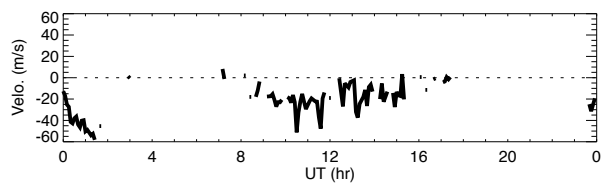
East



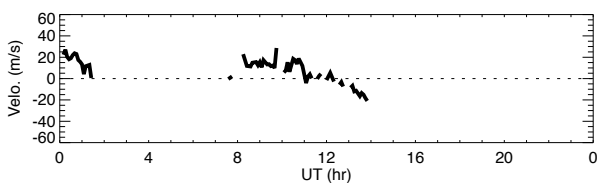
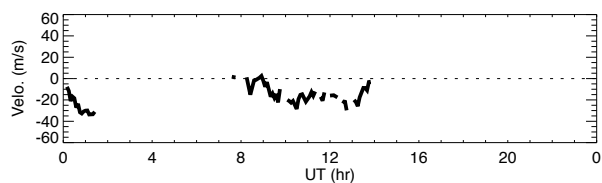
91km



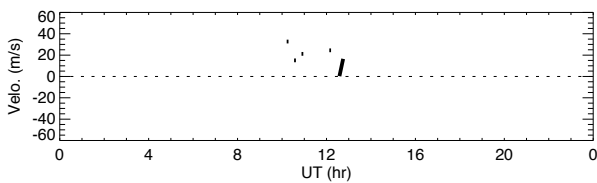
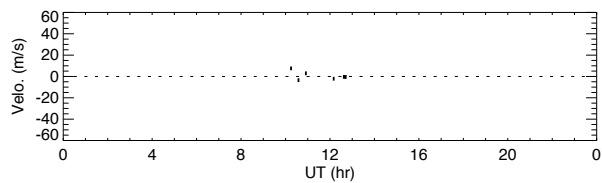
88km



85km



82km

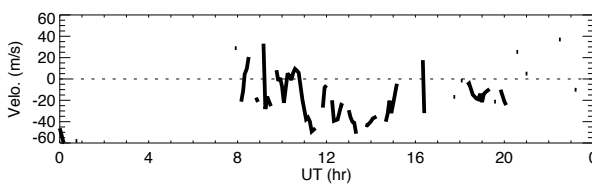
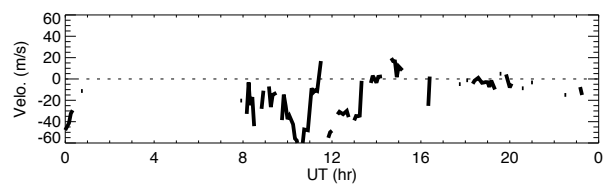


79km

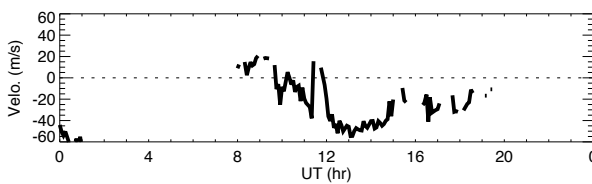
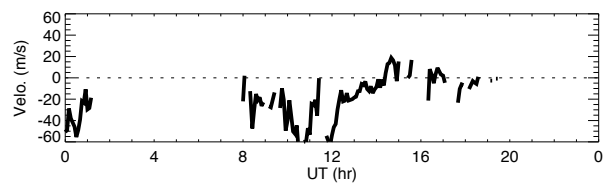
Wind data obtained by MF radar at Tromsøe on February 10, 2001

North

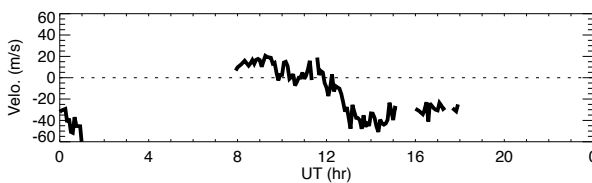
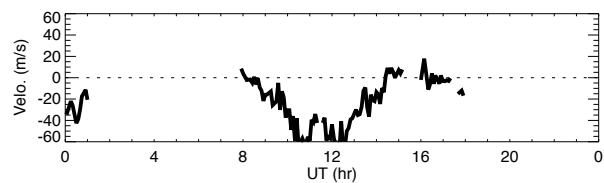
East



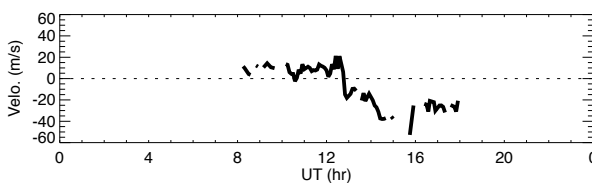
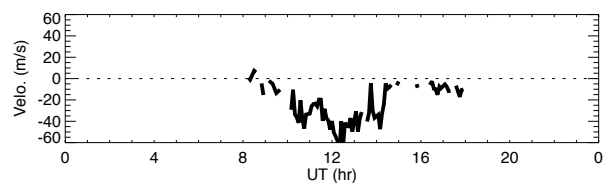
91km



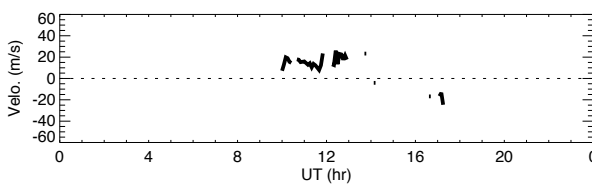
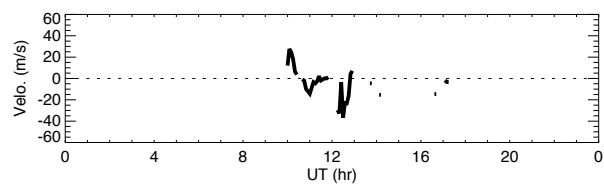
88km



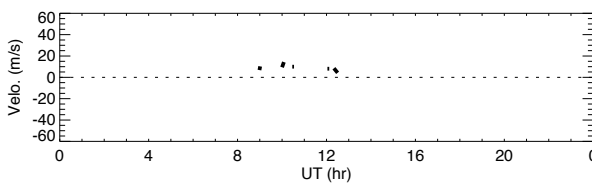
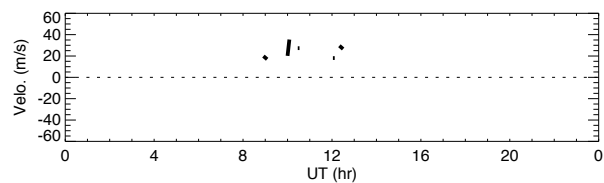
85km



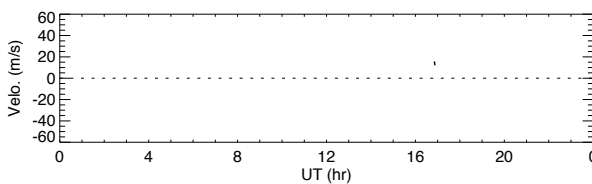
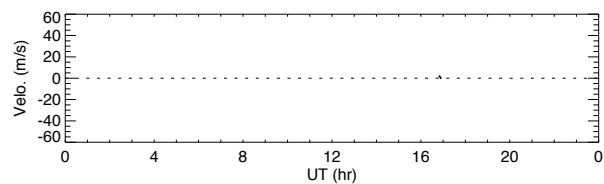
82km



79km



76km

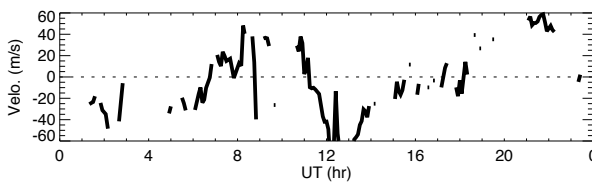
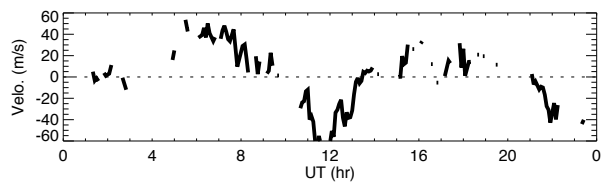


73km

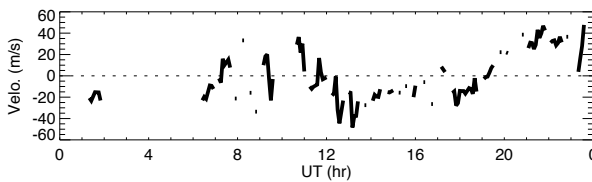
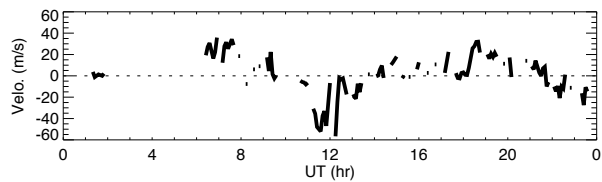
Wind data obtained by MF radar at Tromsøe on February 11, 2001

North

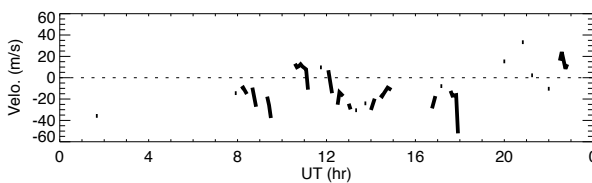
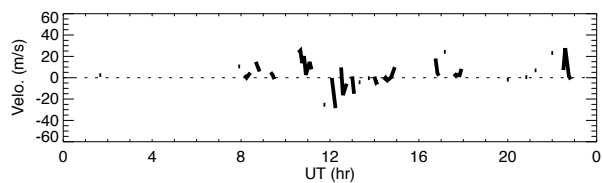
East



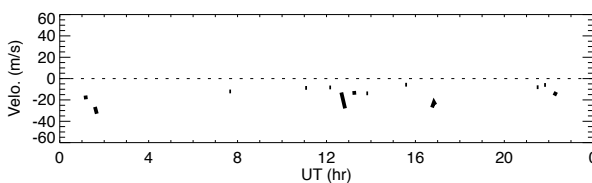
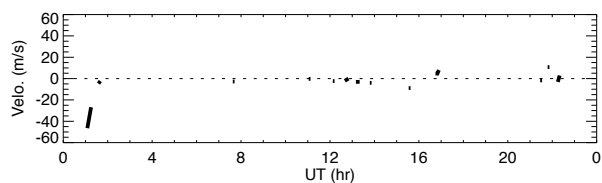
91km



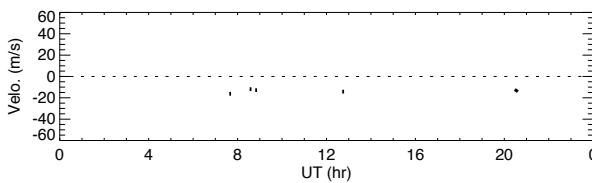
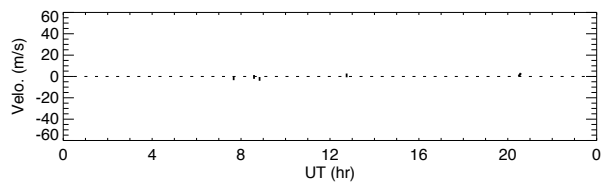
88km



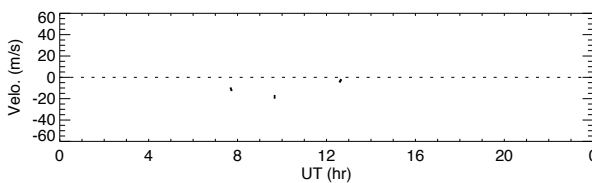
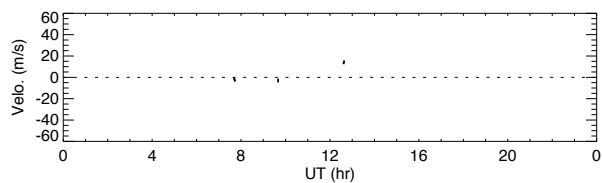
85km



82km



79km

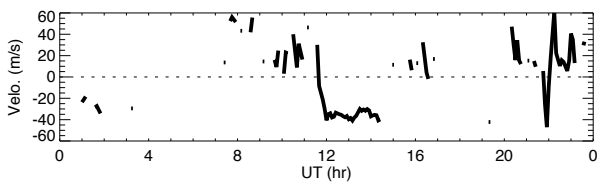
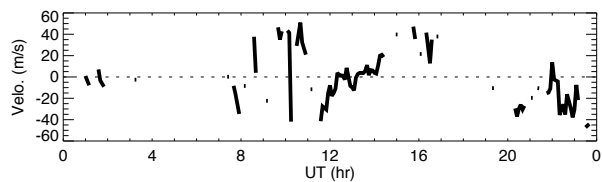


76km

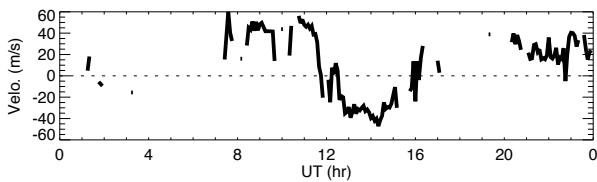
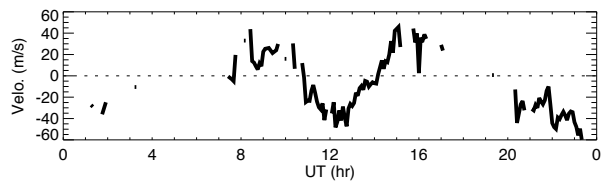
Wind data obtained by MF radar at Tromsøe on February 12, 2001

North

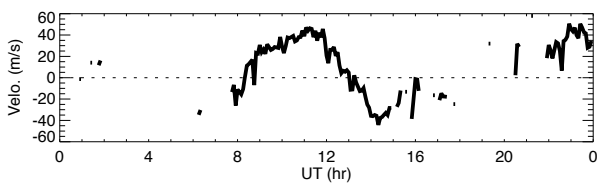
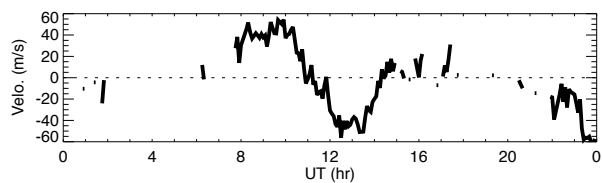
East



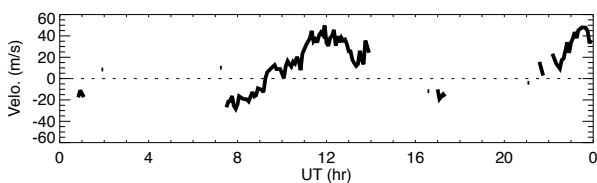
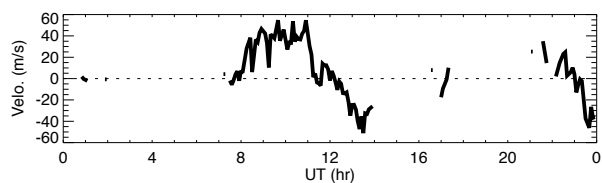
91km



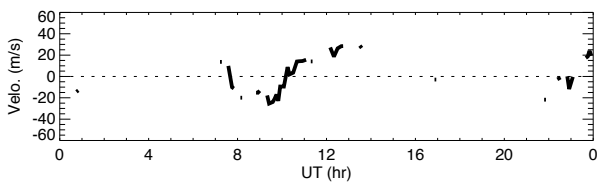
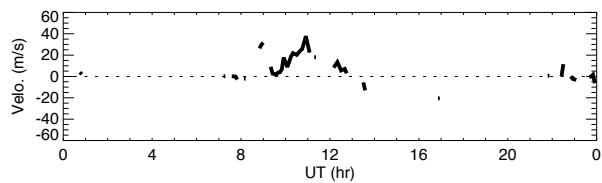
88km



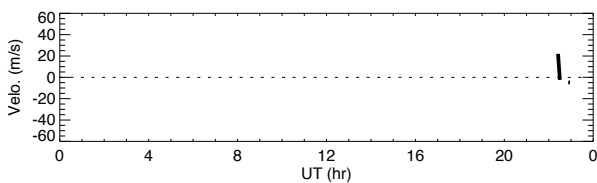
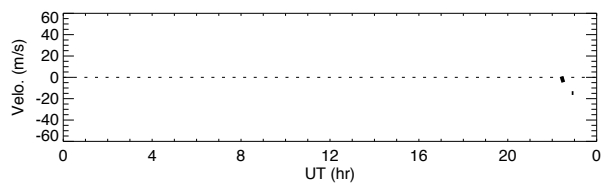
85km



82km



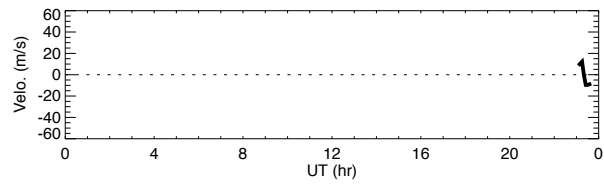
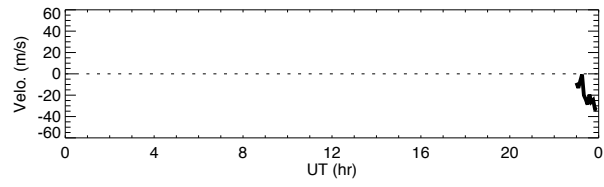
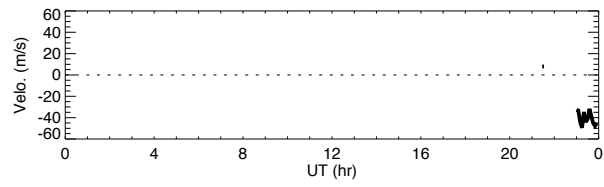
79km



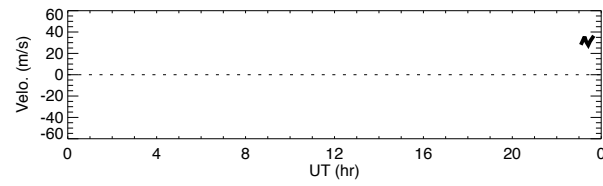
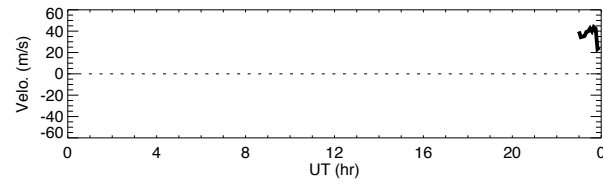
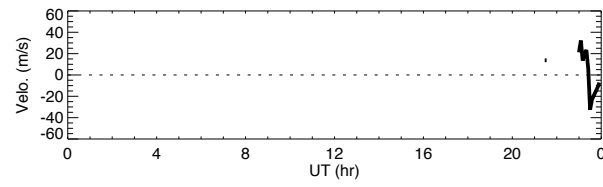
76km

Wind data obtained by MF radar at Tromsøe on February 16, 2001

North



East



91km

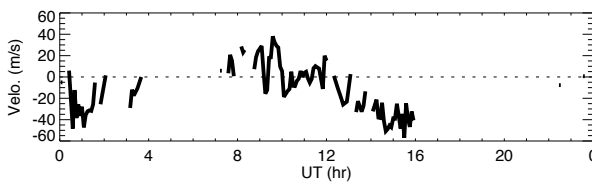
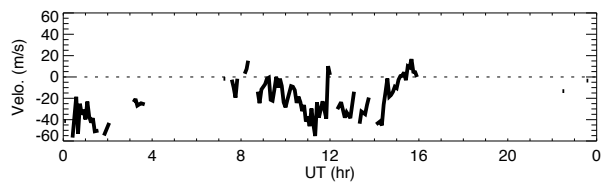
88km

85km

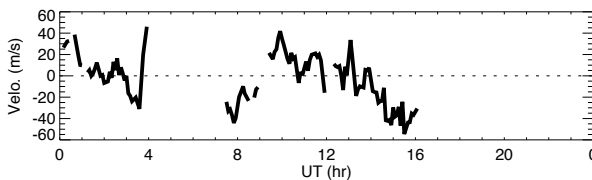
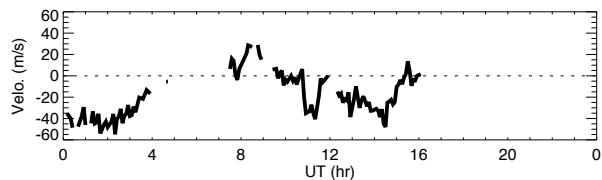
Wind data obtained by MF radar at Tromsøe on February 17, 2001

North

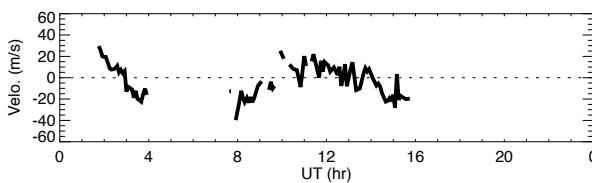
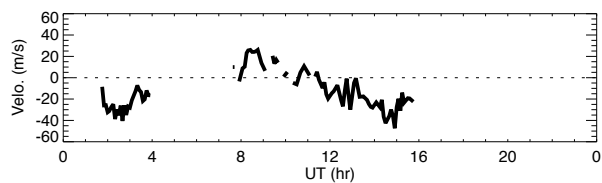
East



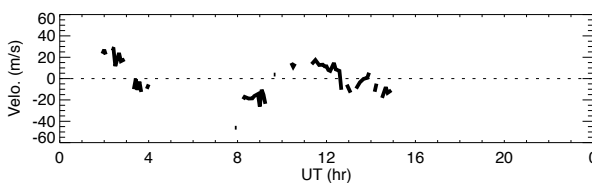
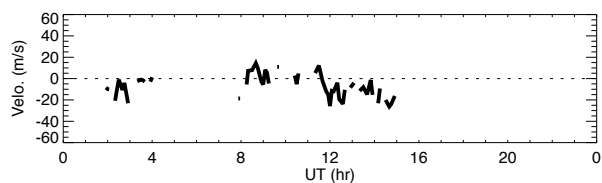
91km



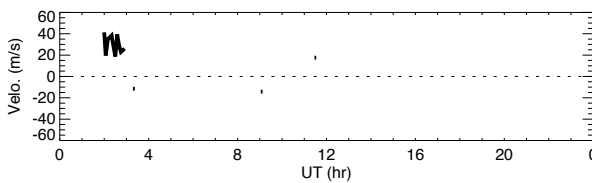
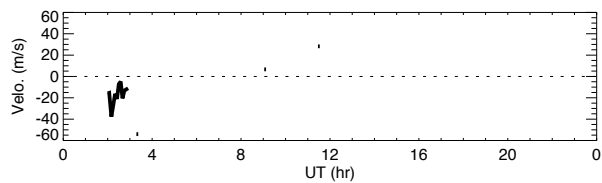
88km



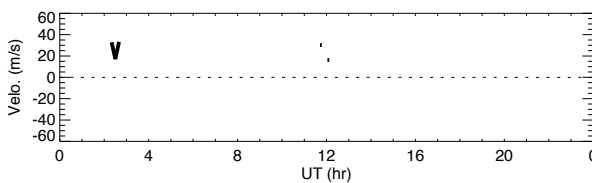
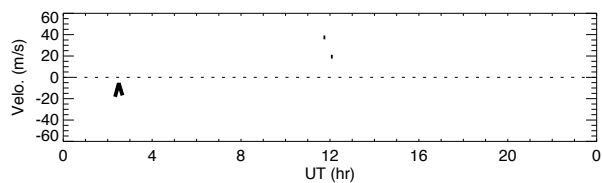
85km



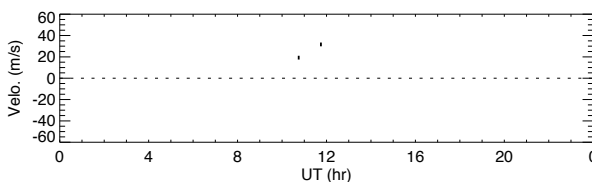
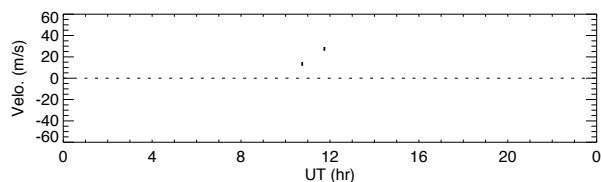
82km



79km



76km

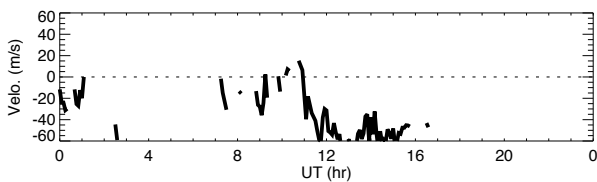
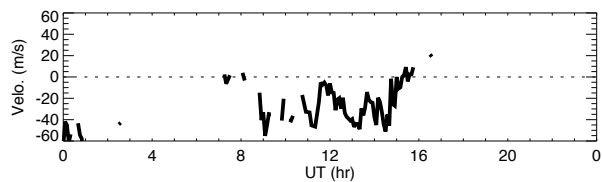


73km

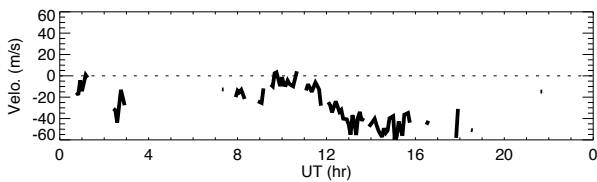
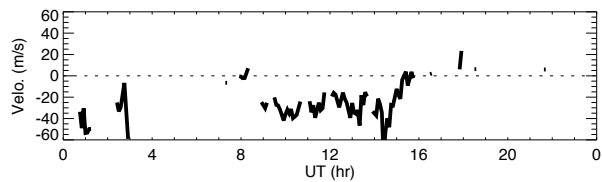
Wind data obtained by MF radar at Tromsøe on February 18, 2001

North

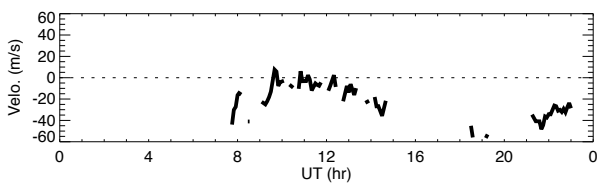
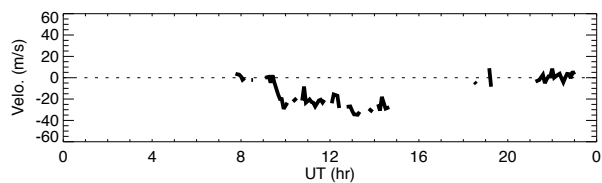
East



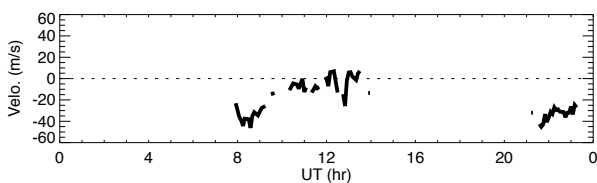
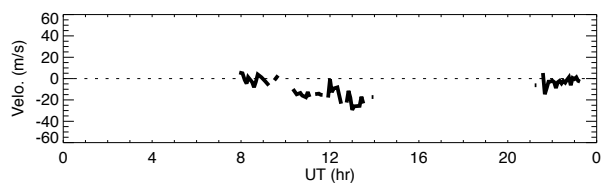
91km



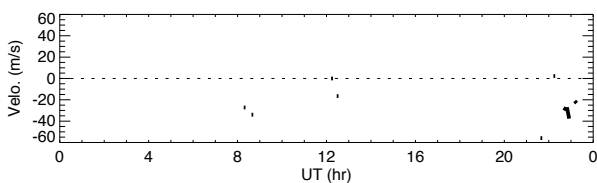
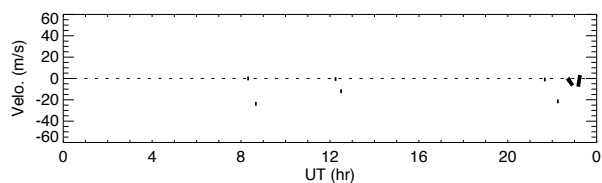
88km



85km



82km

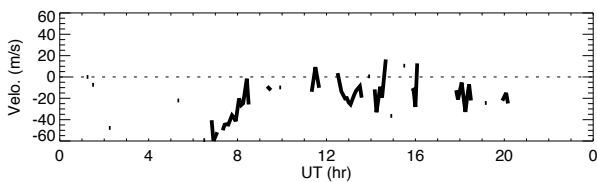
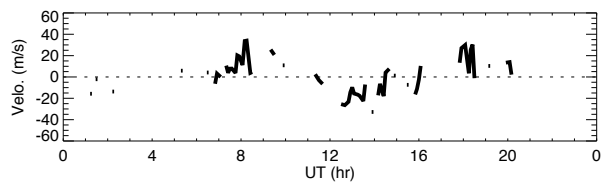


79km

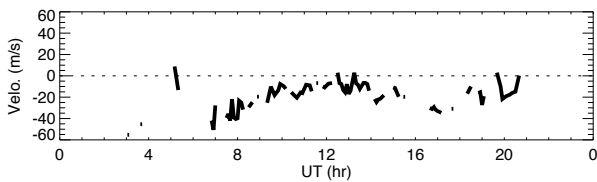
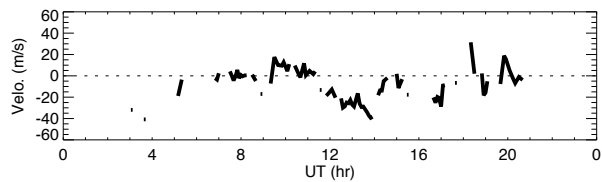
Wind data obtained by MF radar at Tromsøe on February 19, 2001

North

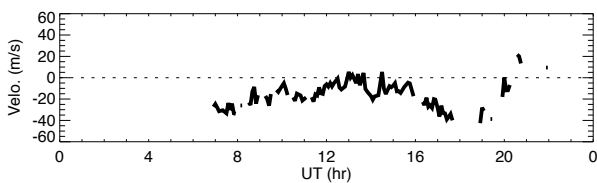
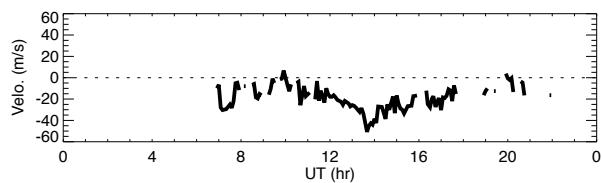
East



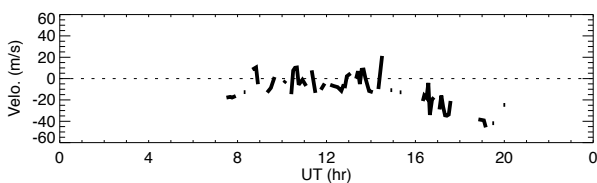
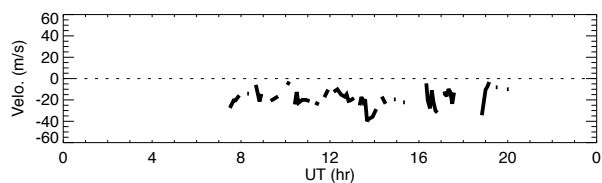
91km



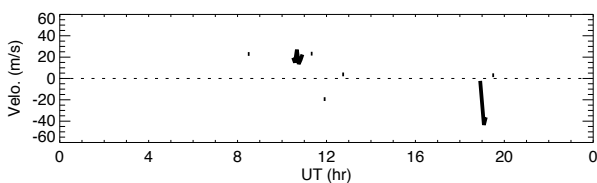
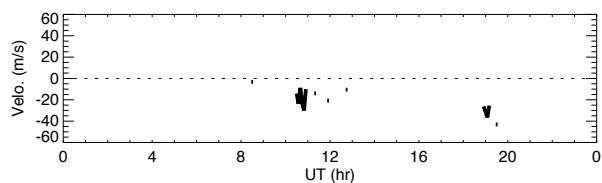
88km



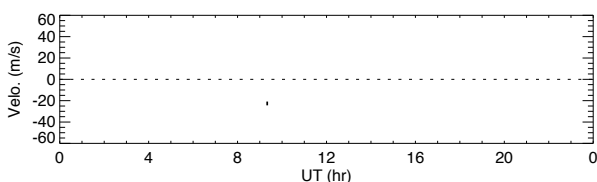
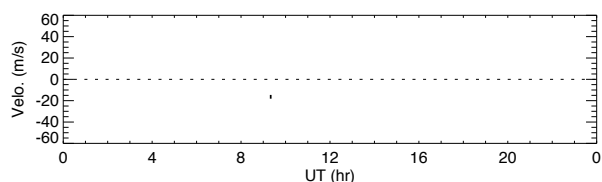
85km



82km



79km

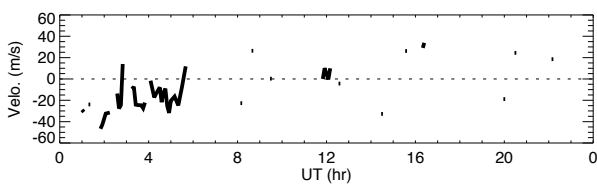
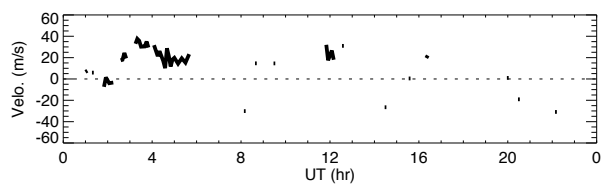


76km

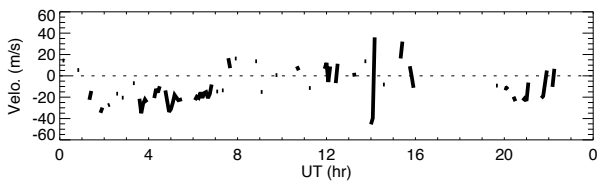
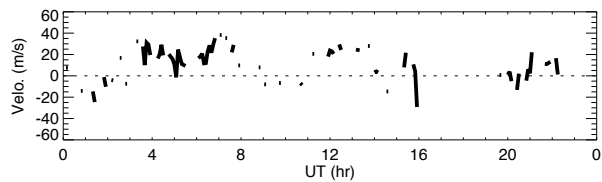
Wind data obtained by MF radar at Tromsøe on February 21, 2001

North

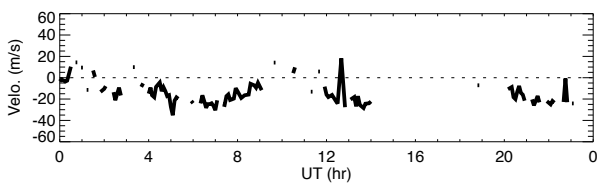
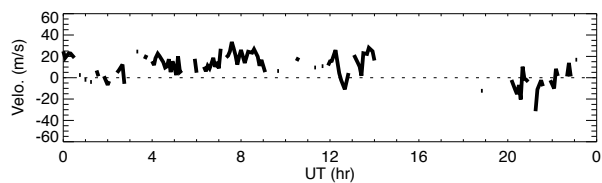
East



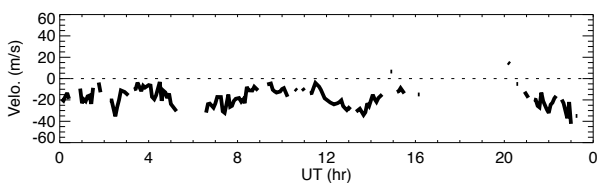
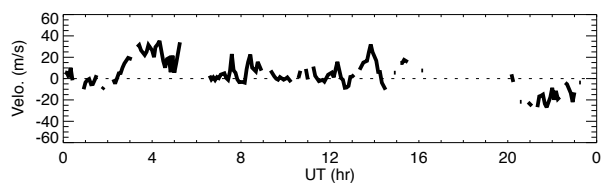
91km



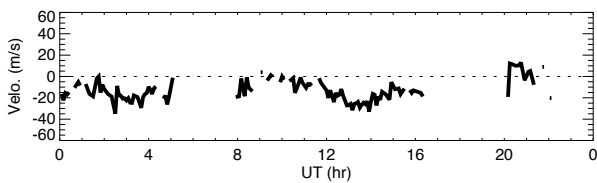
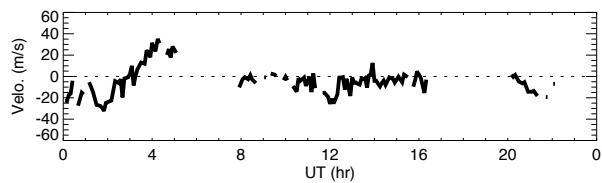
88km



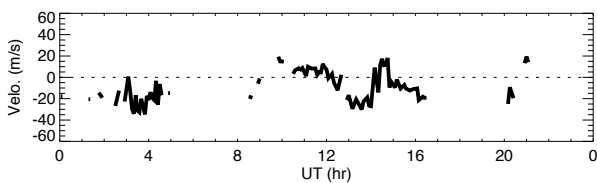
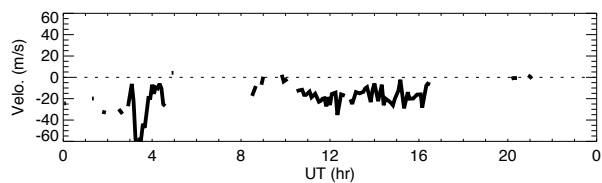
85km



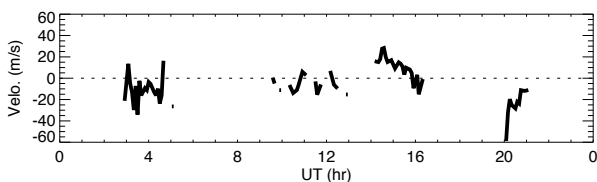
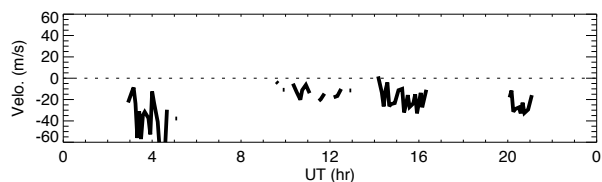
82km



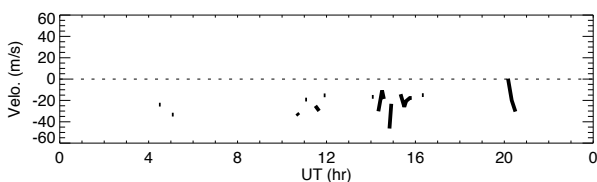
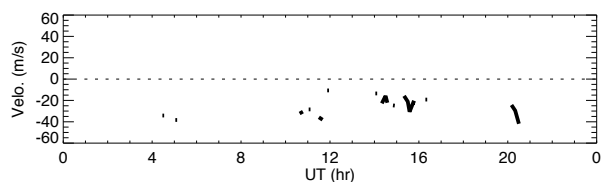
79km



76km



73km

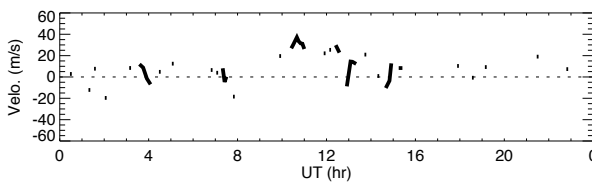
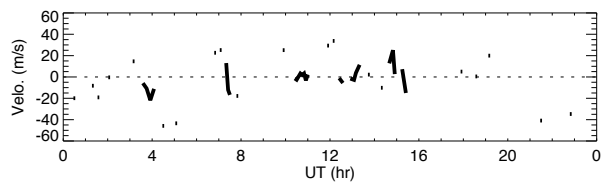


70km

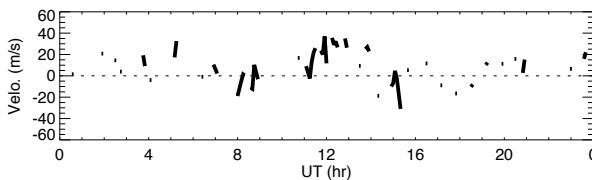
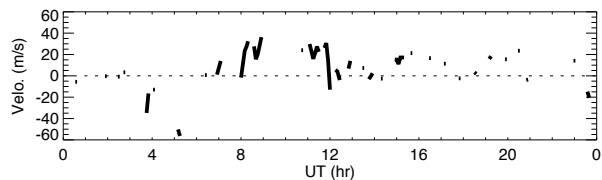
Wind data obtained by MF radar at Tromsøe on February 24, 2001

North

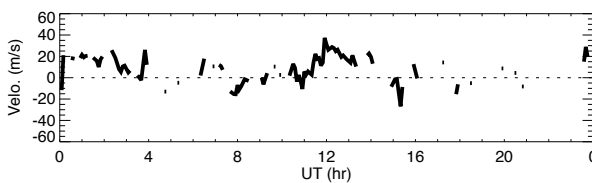
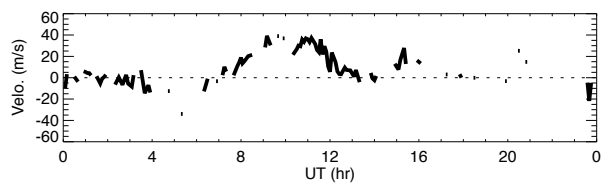
East



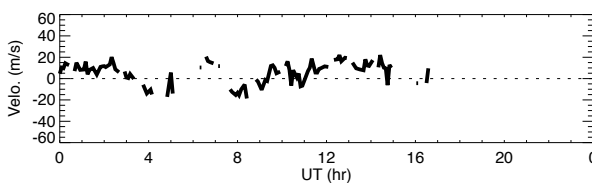
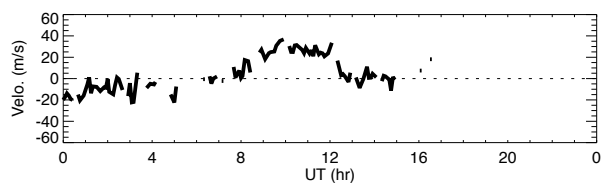
91km



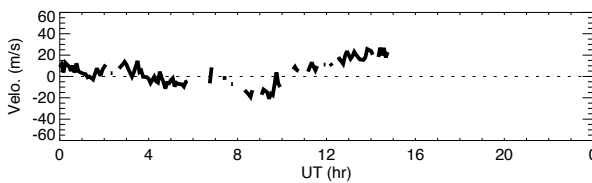
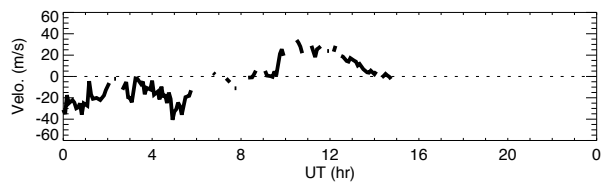
88km



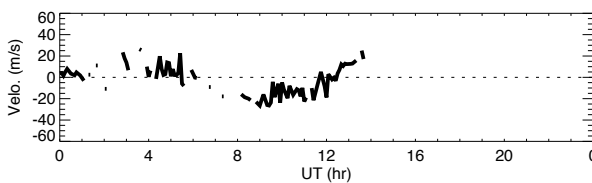
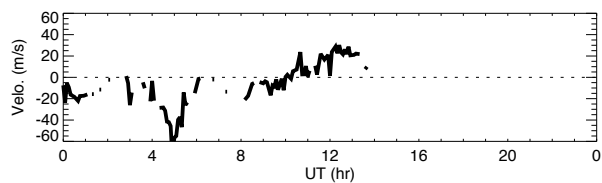
85km



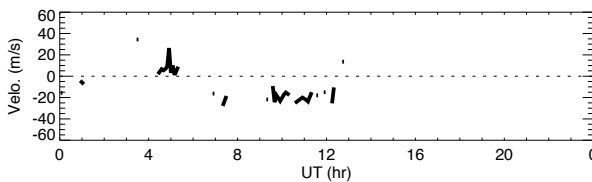
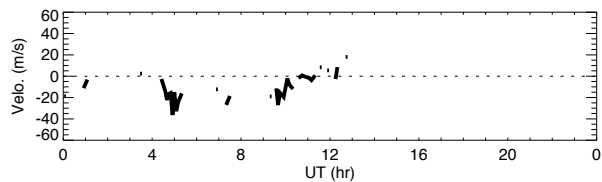
82km



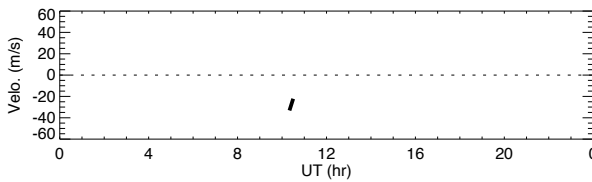
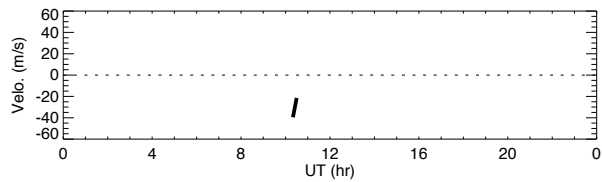
79km



76km



73km

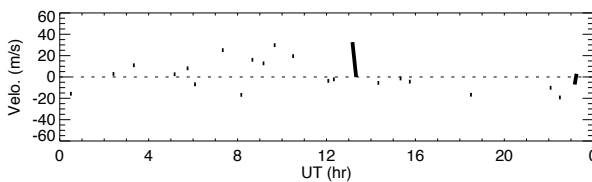
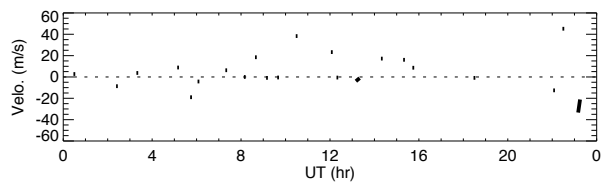


70km

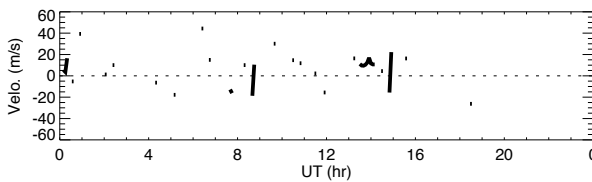
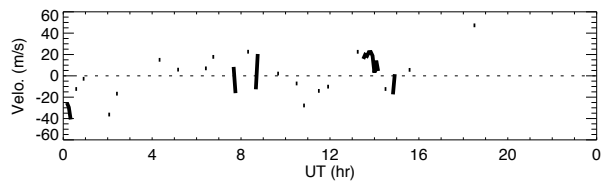
Wind data obtained by MF radar at Tromsøe on February 25, 2001

North

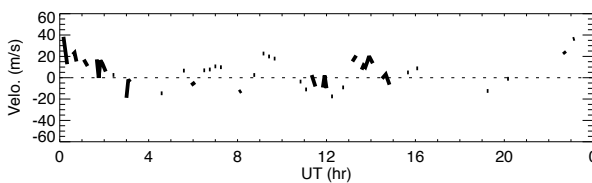
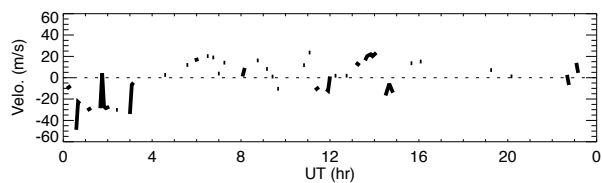
East



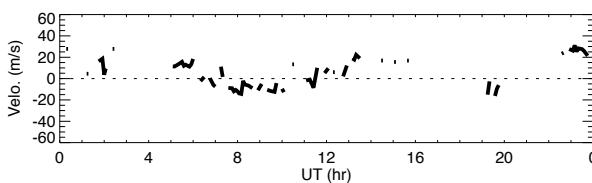
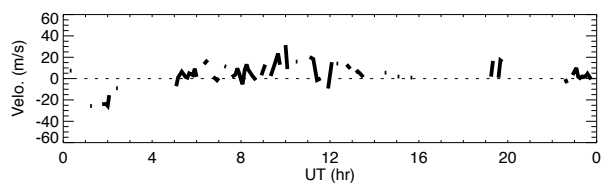
91km



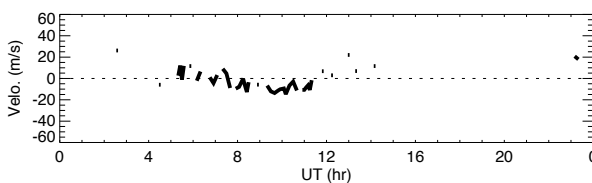
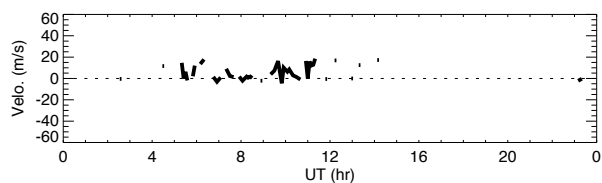
88km



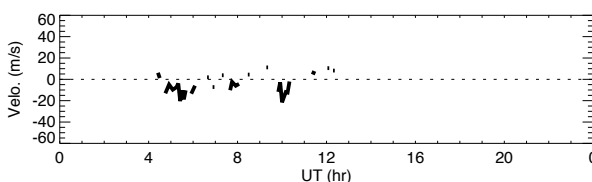
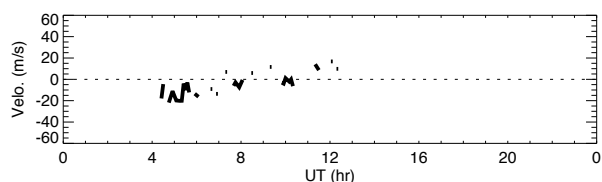
85km



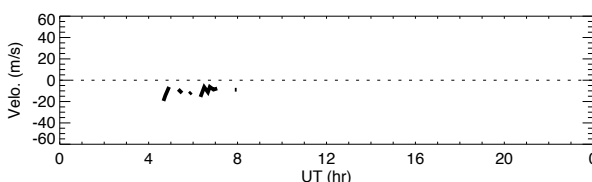
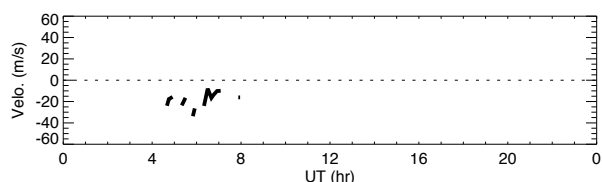
82km



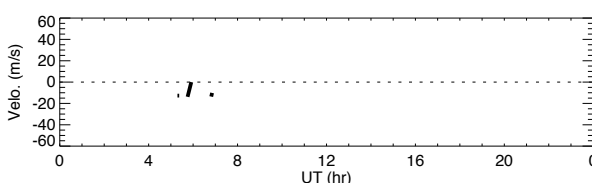
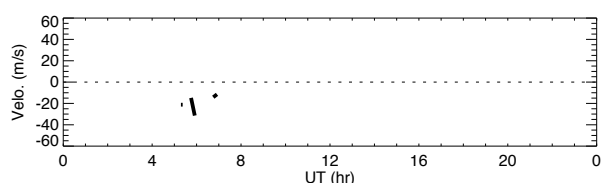
79km



76km



73km



70km

