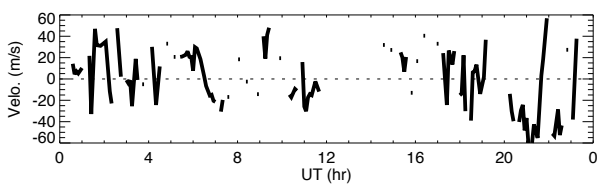
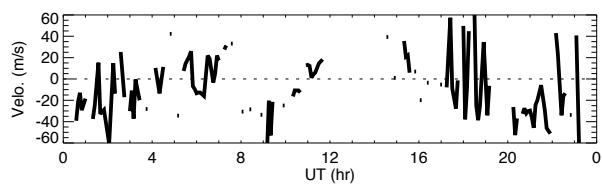




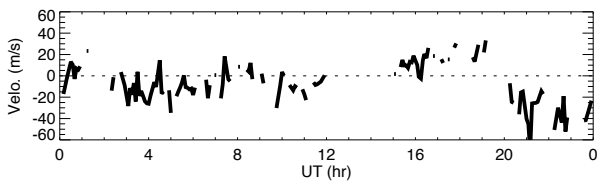
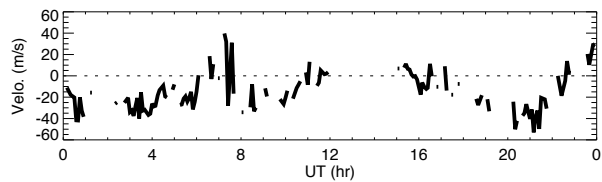
# Wind data obtained by MF radar at Tromsøe on October 2, 2002

## North

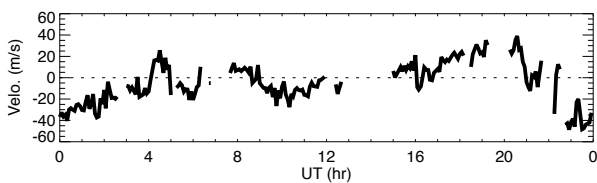
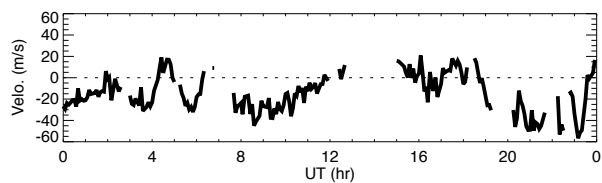
## East



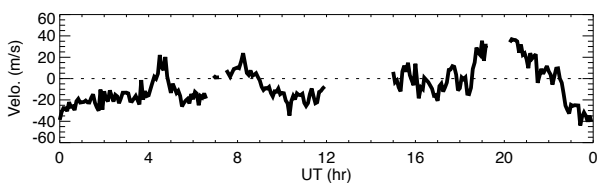
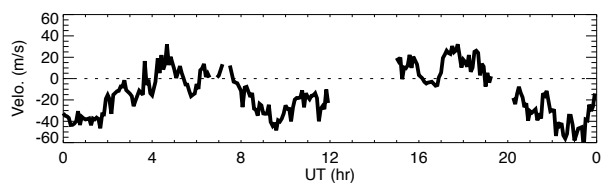
91km



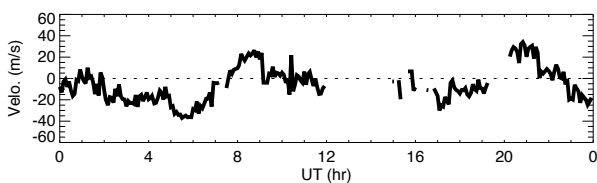
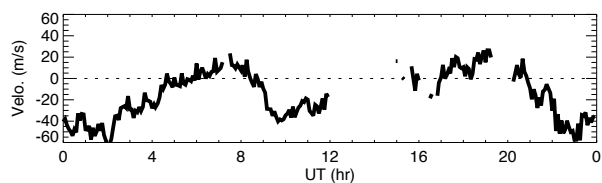
88km



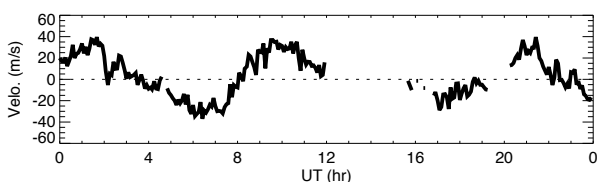
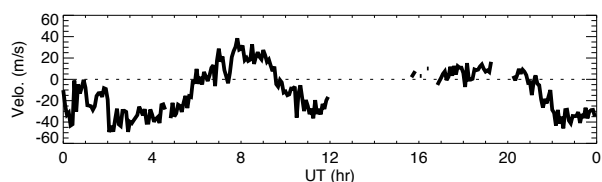
85km



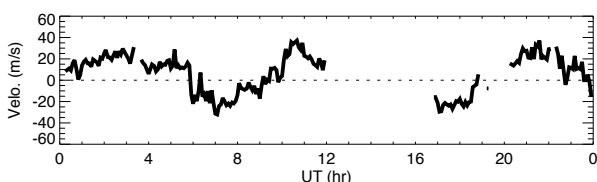
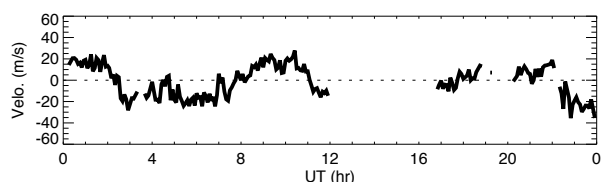
82km



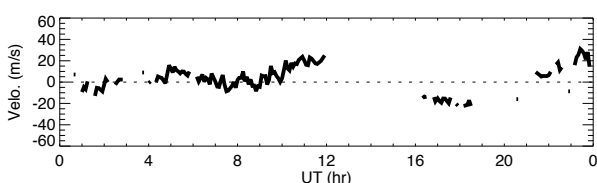
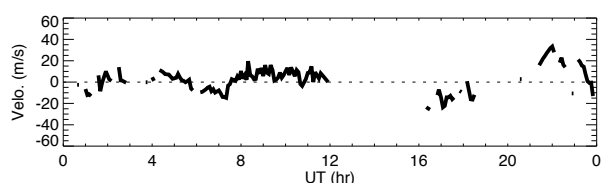
79km



76km



73km



70km























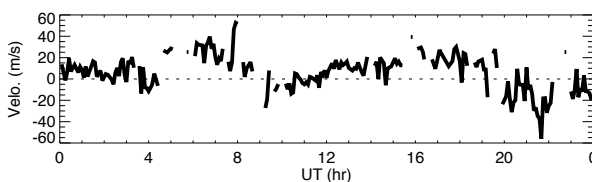
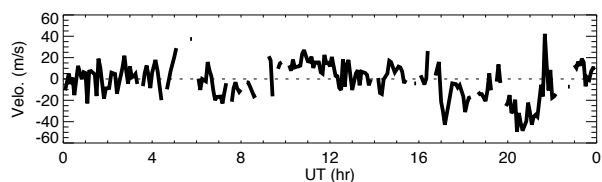




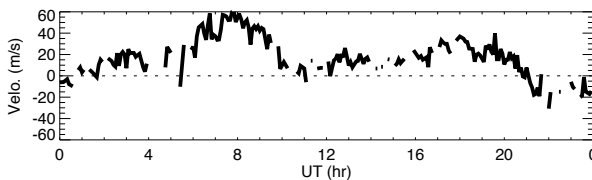
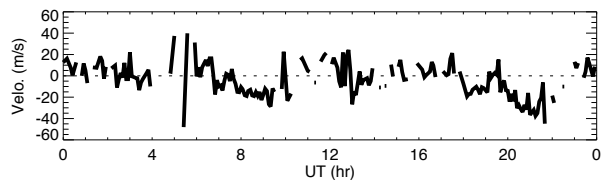
# Wind data obtained by MF radar at Tromsøe on October 15, 2002

## North

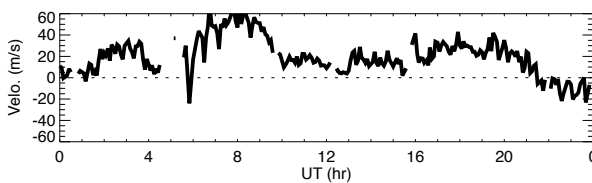
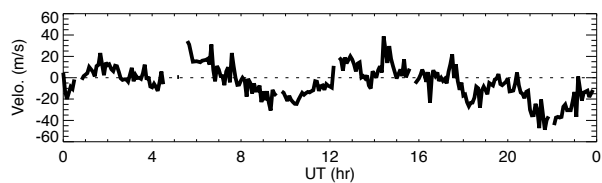
## East



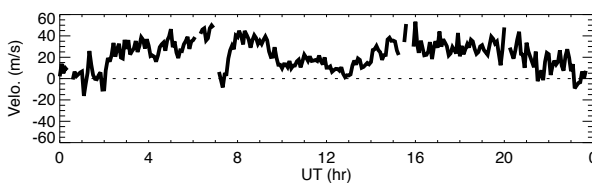
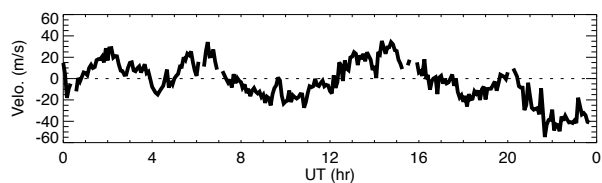
91km



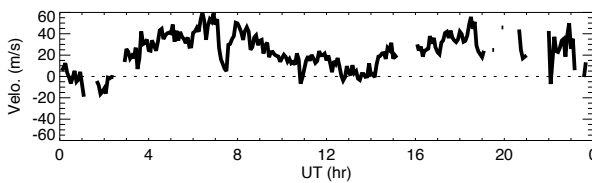
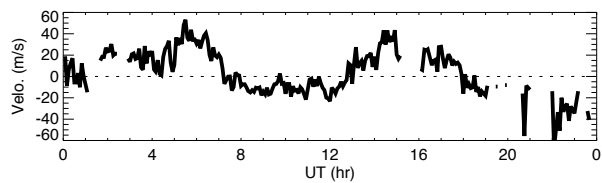
88km



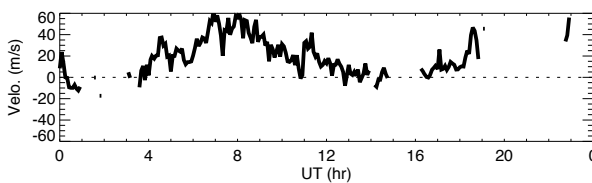
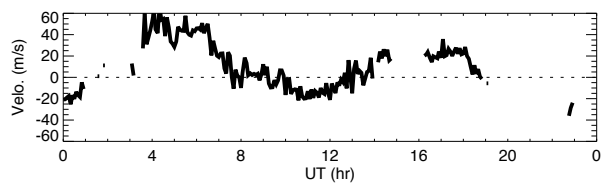
85km



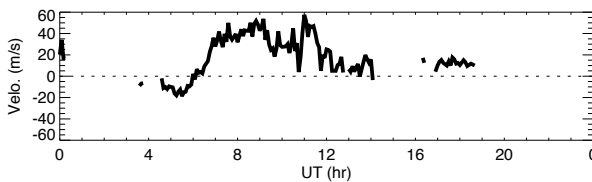
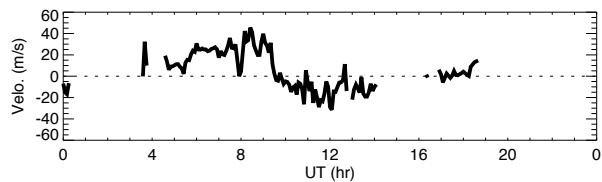
82km



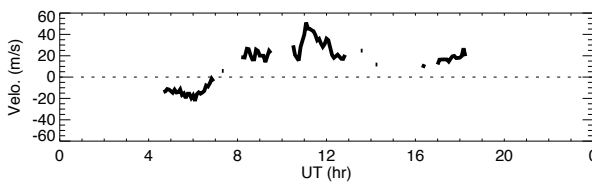
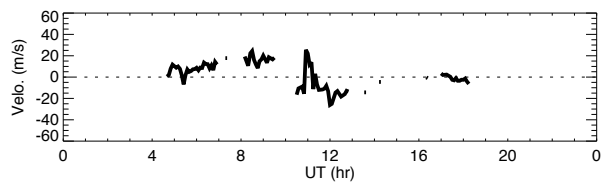
79km



76km



73km



70km





























# Wind data obtained by MF radar at Tromsøe on October 28, 2002

