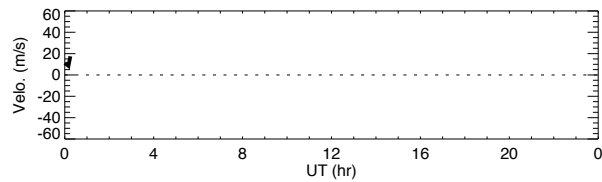
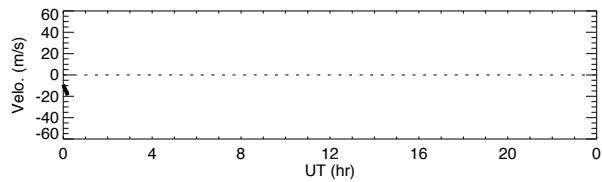


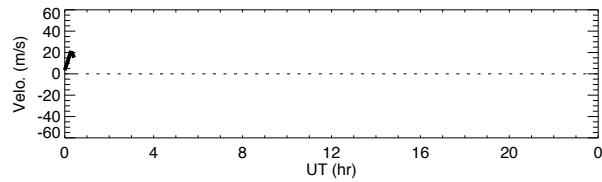
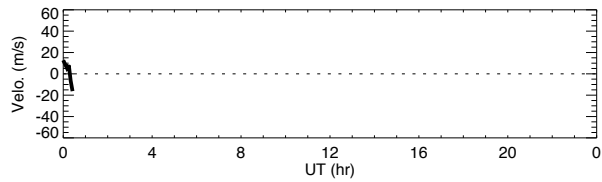
Wind data obtained by MF radar at Tromsøe on December 8, 2002

North

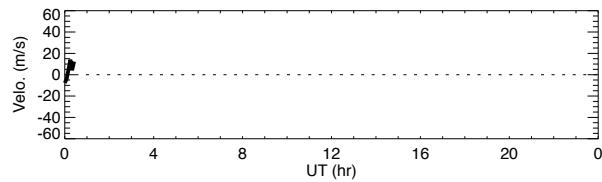
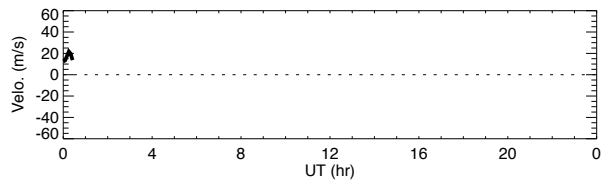
East



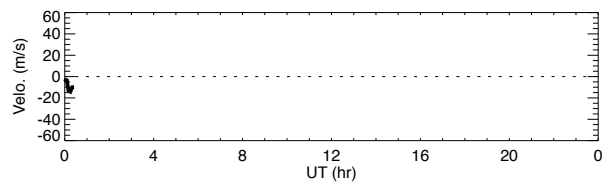
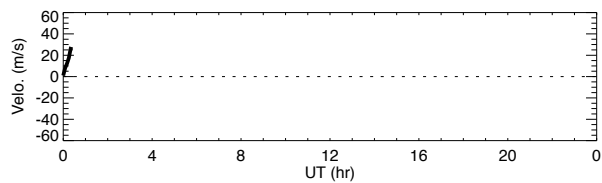
88km



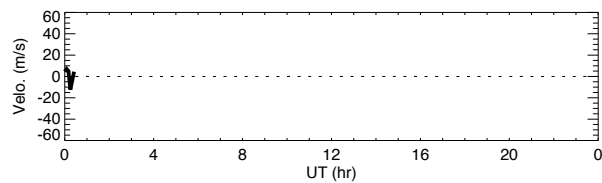
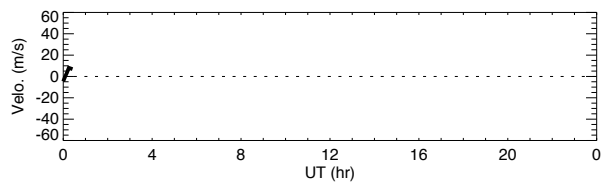
85km



82km



79km

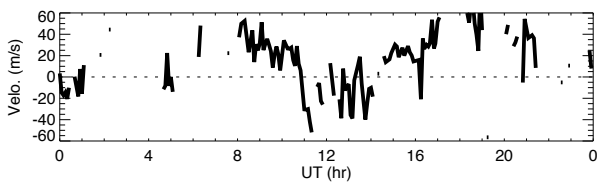
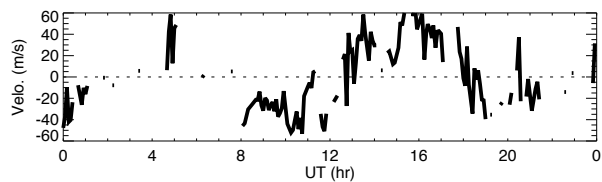


76km

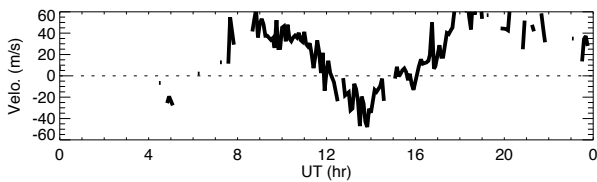
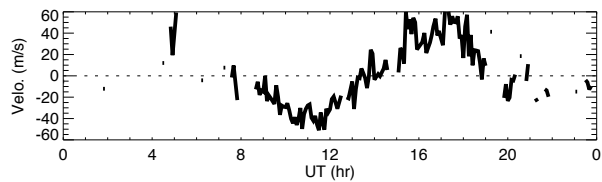
Wind data obtained by MF radar at Tromsøe on December 11, 2002

North

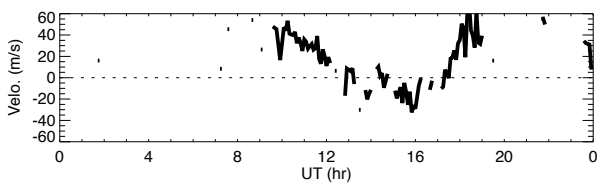
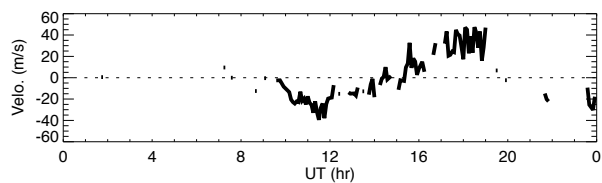
East



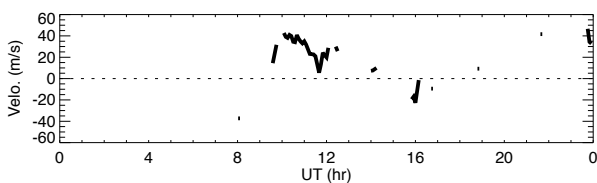
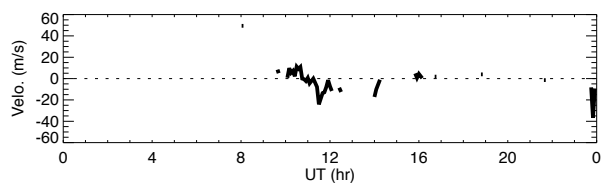
91km



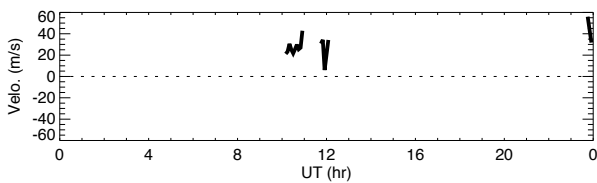
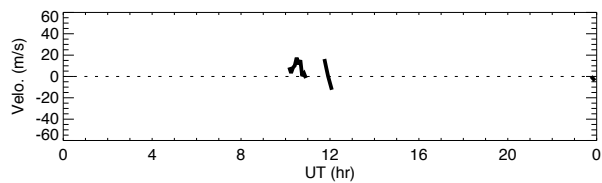
88km



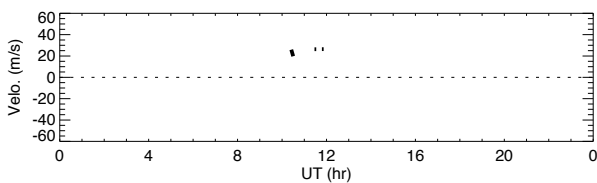
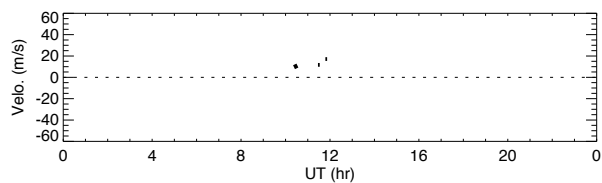
85km



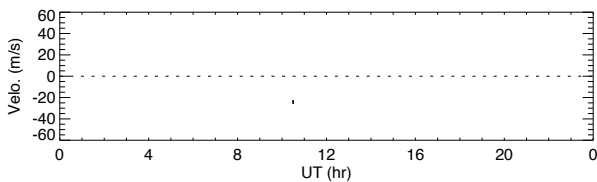
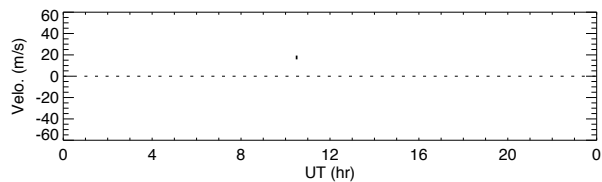
82km



79km

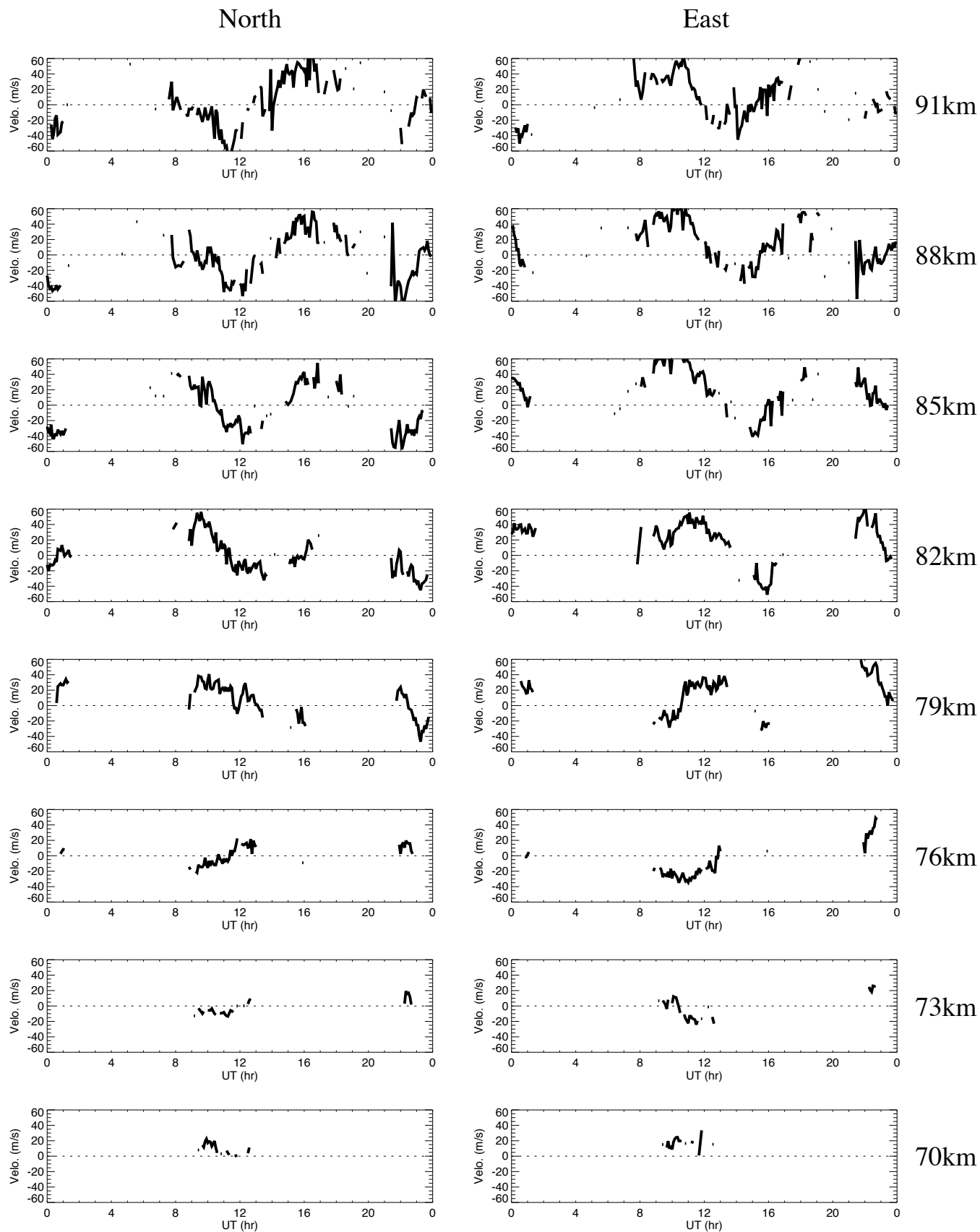


76km



70km

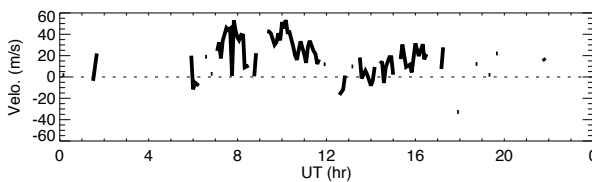
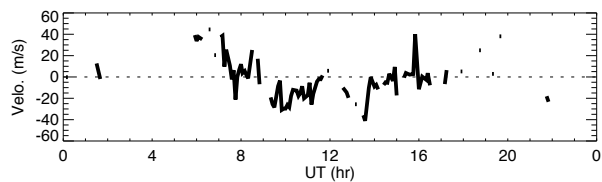
Wind data obtained by MF radar at Tromsøe on December 16, 2002



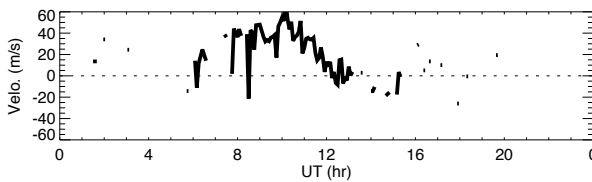
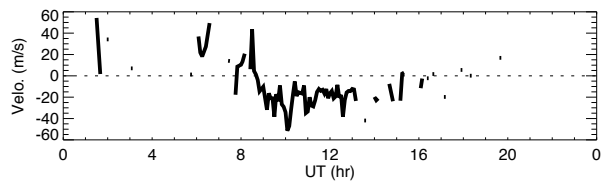
Wind data obtained by MF radar at Tromsøe on December 18, 2002

North

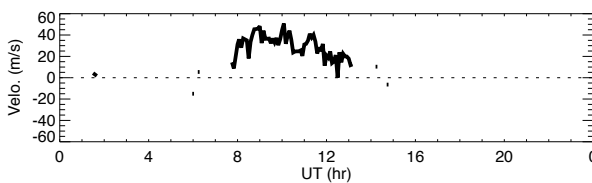
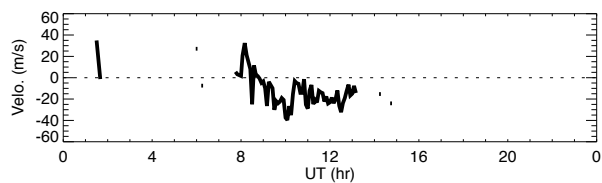
East



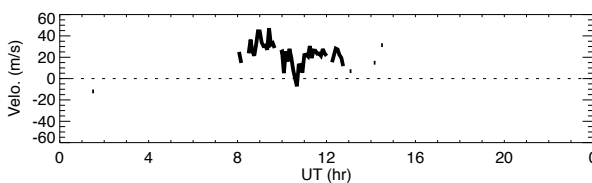
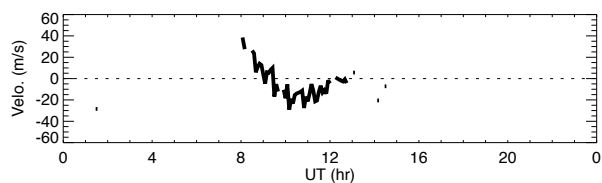
91km



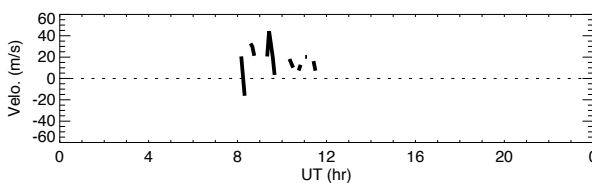
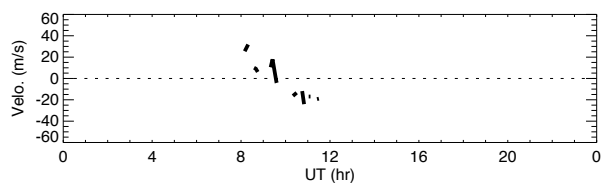
88km



85km



82km

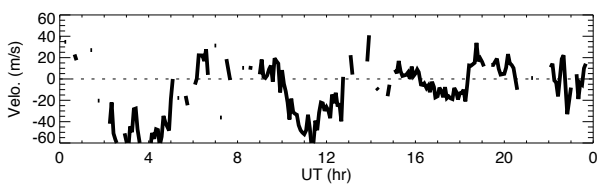
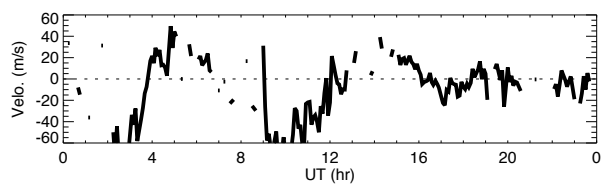


79km

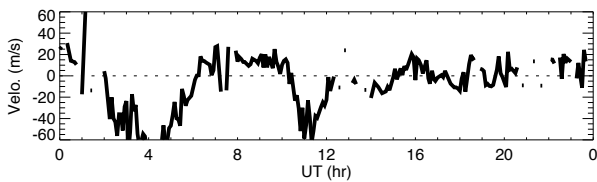
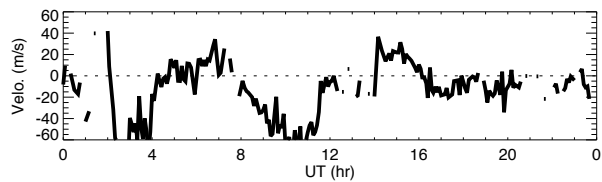
Wind data obtained by MF radar at Tromsøe on December 31, 2002

North

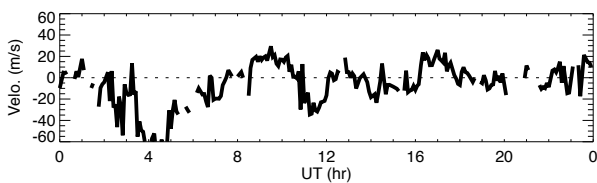
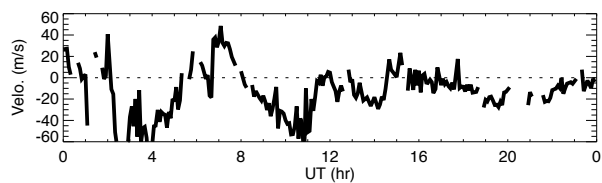
East



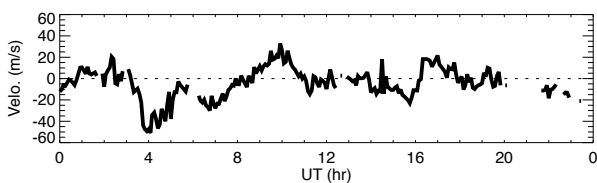
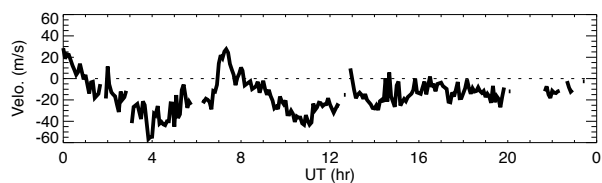
91km



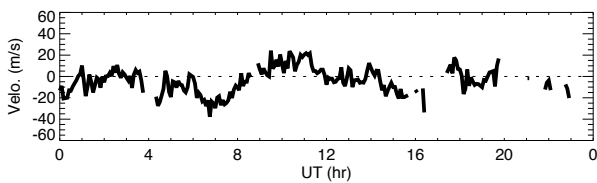
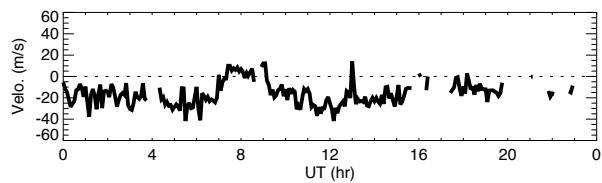
88km



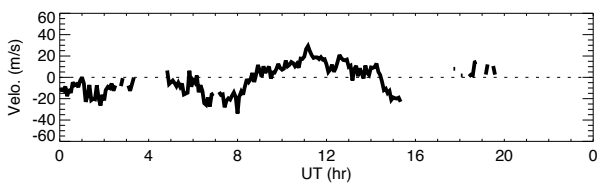
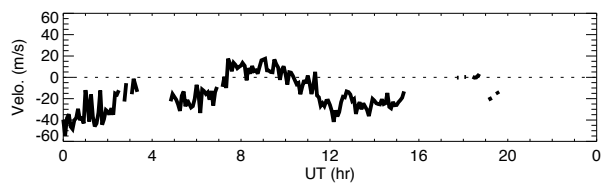
85km



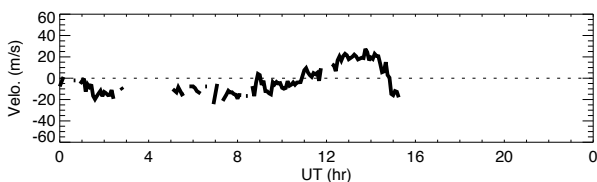
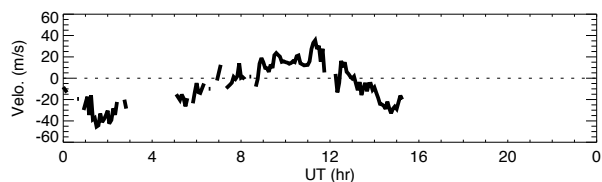
82km



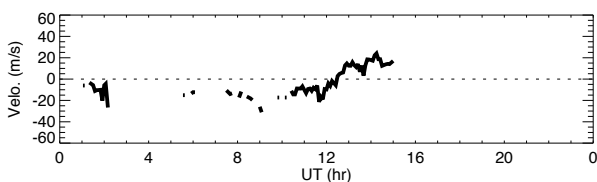
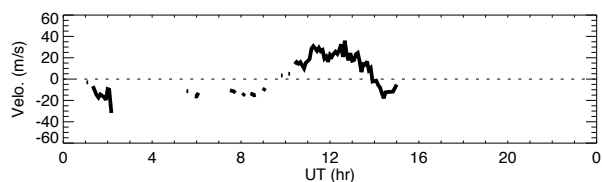
79km



76km



73km



70km