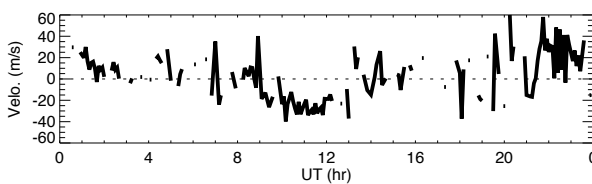
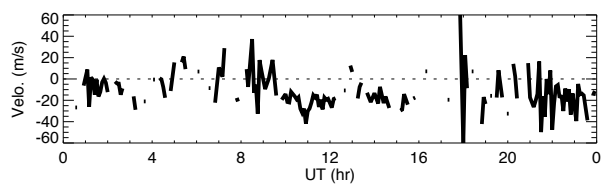


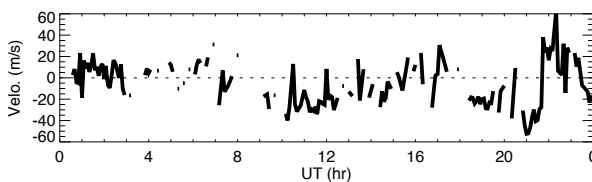
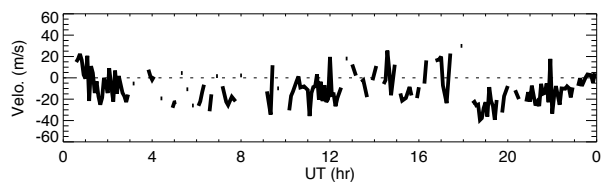
Wind data obtained by MF radar at Tromsøe on January 3, 2003

North

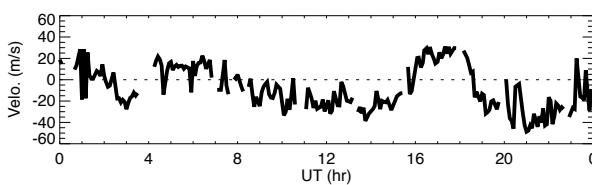
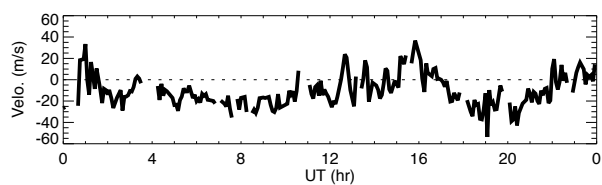
East



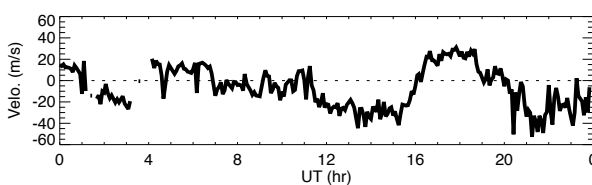
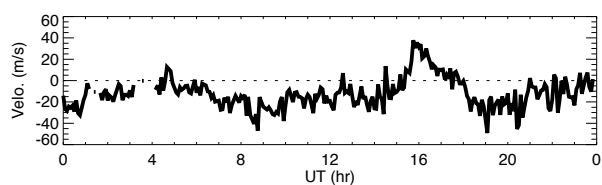
91km



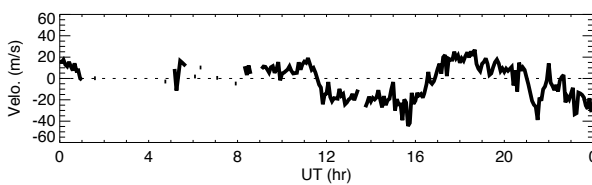
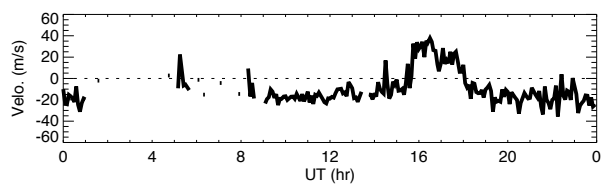
88km



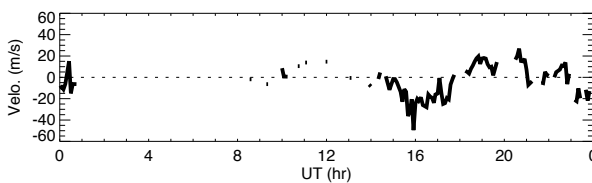
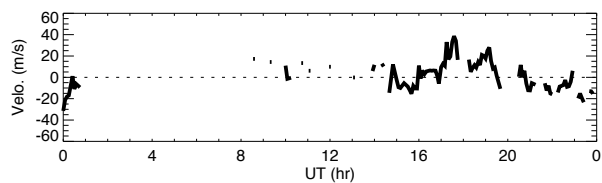
85km



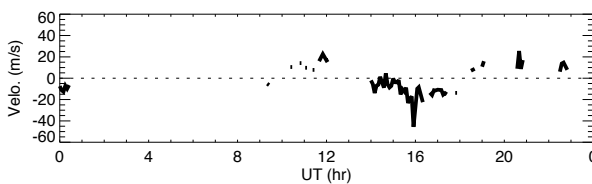
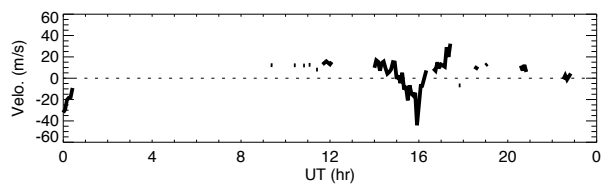
82km



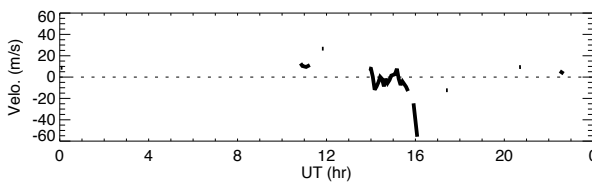
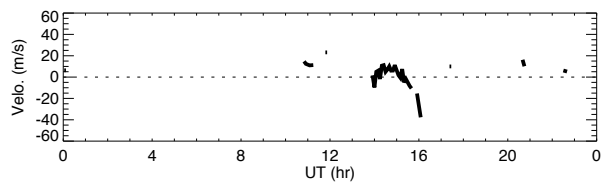
79km



76km



73km

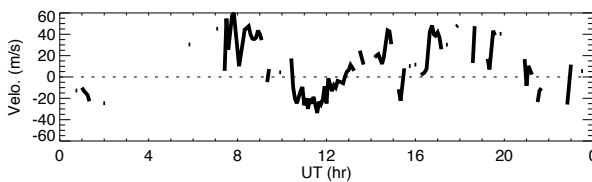
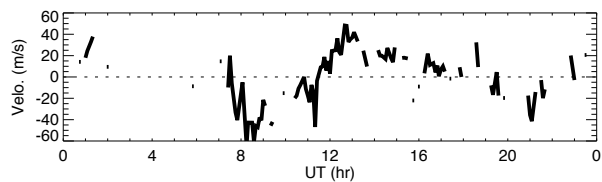


70km

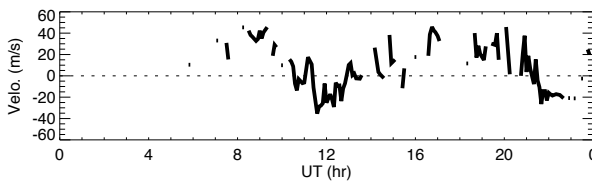
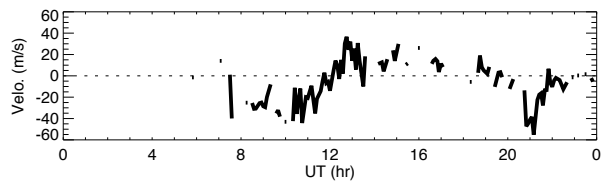
Wind data obtained by MF radar at Tromsøe on January 9, 2003

North

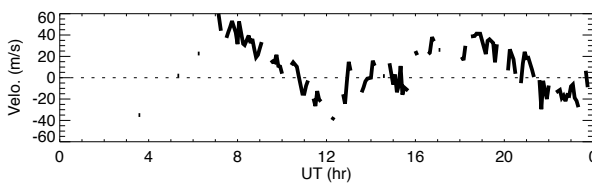
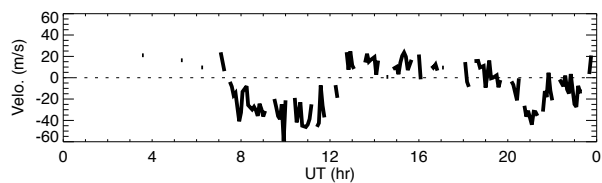
East



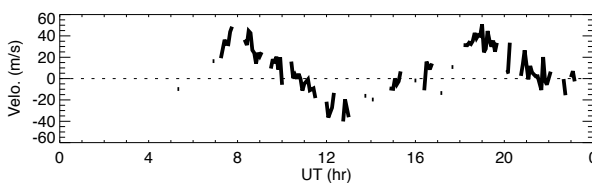
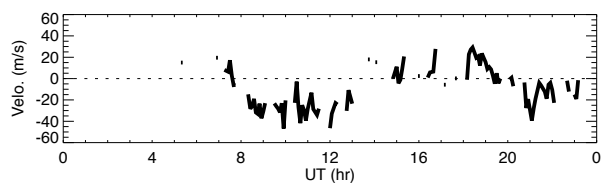
91km



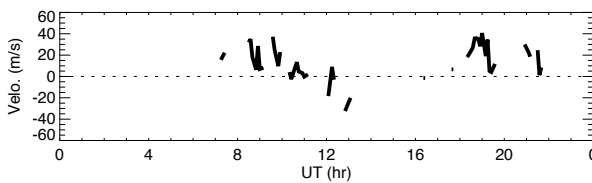
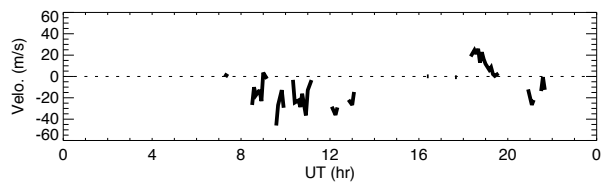
88km



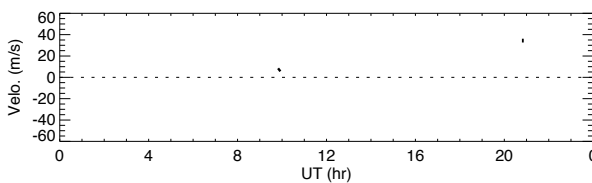
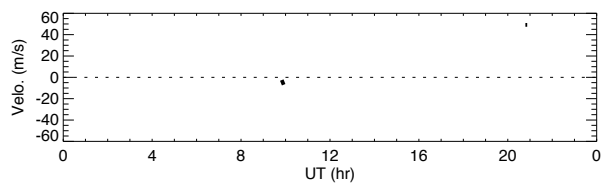
85km



82km



79km

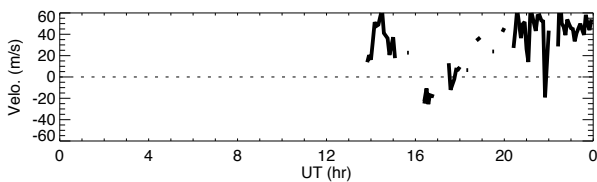
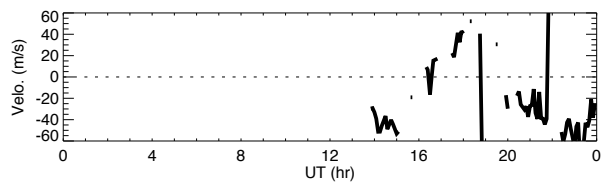


76km

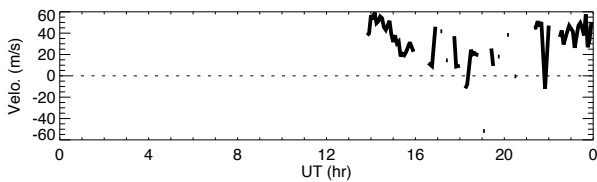
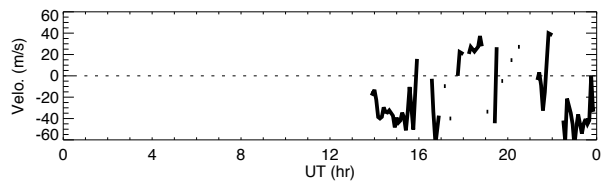
Wind data obtained by MF radar at Tromsøe on January 18, 2003

North

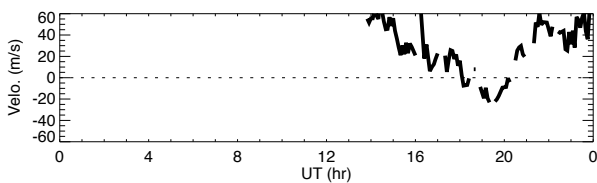
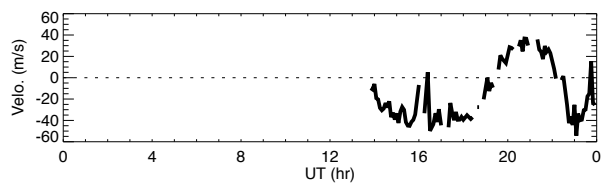
East



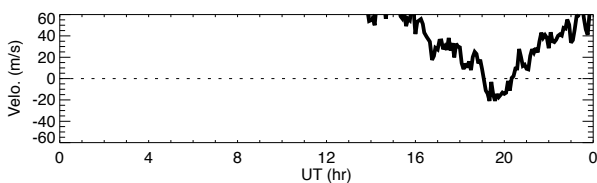
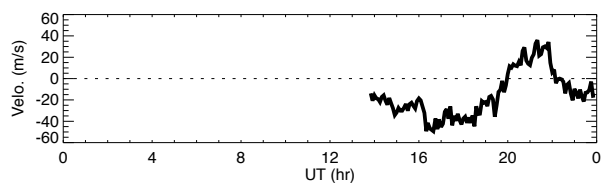
91km



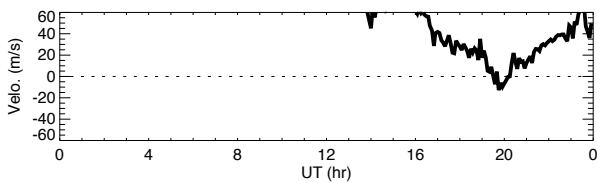
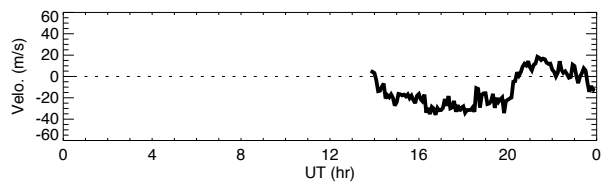
88km



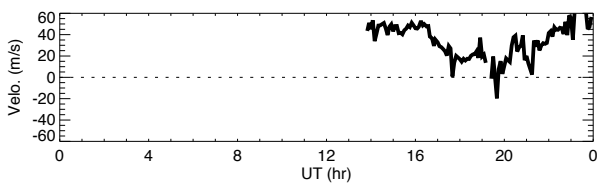
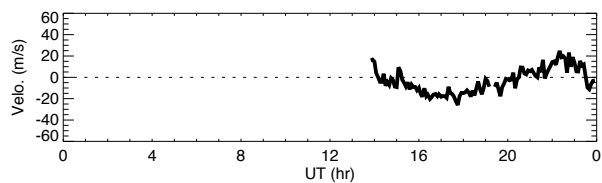
85km



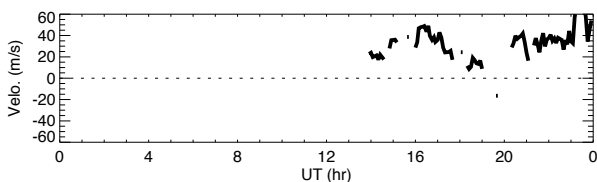
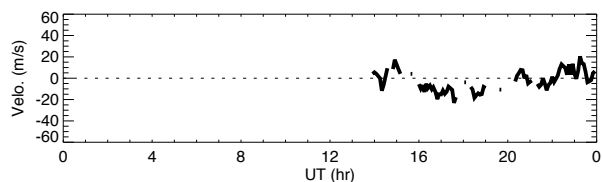
82km



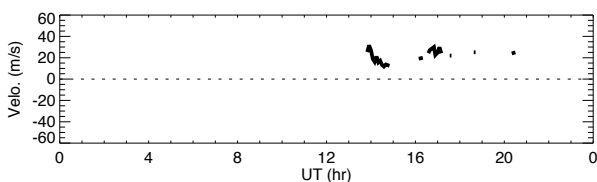
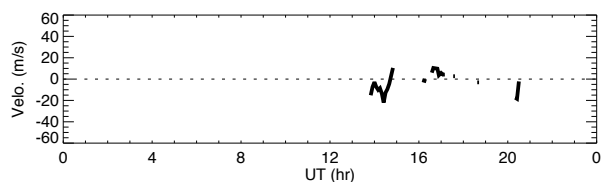
79km



76km



73km



70km

