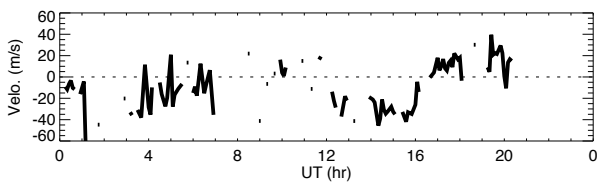
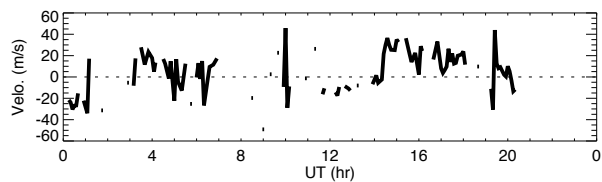


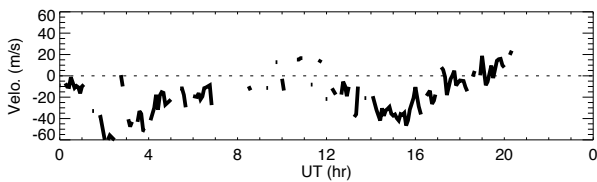
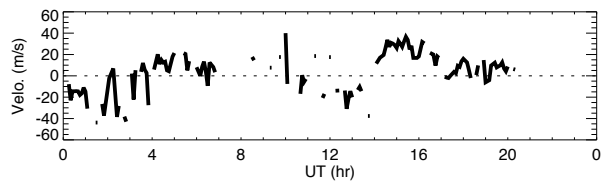
Wind data obtained by MF radar at Tromsøe on March 23, 2003

North

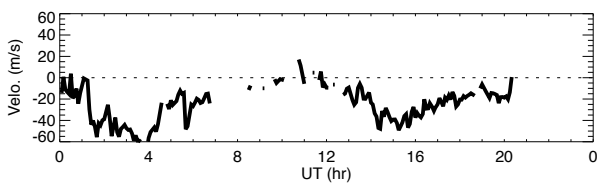
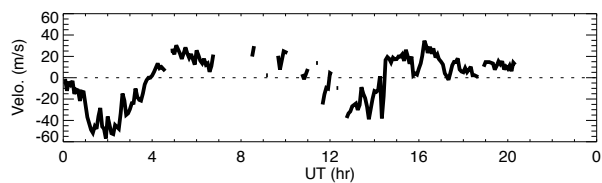
East



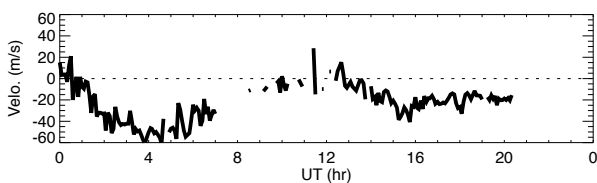
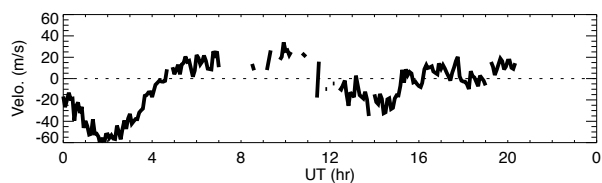
91km



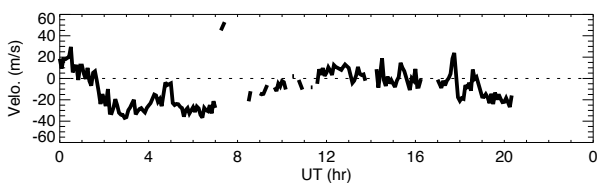
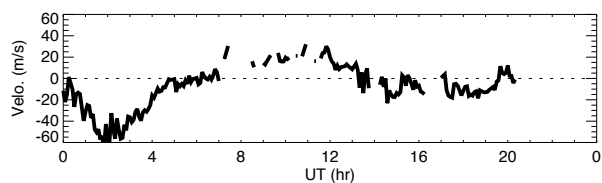
88km



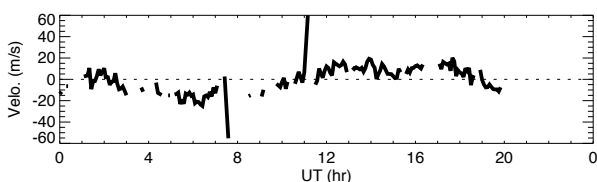
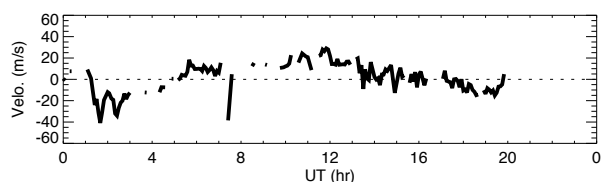
85km



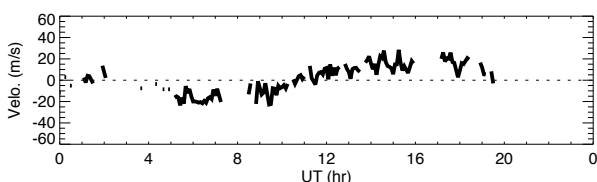
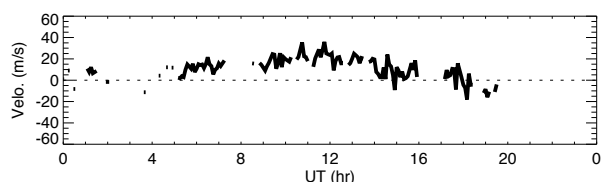
82km



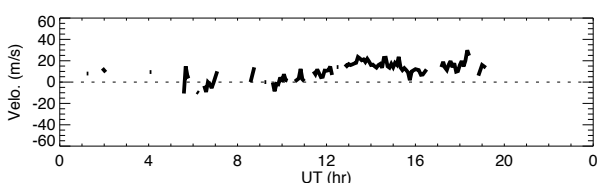
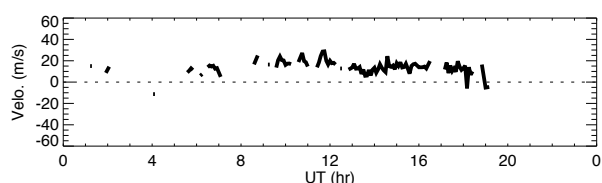
79km



76km



73km

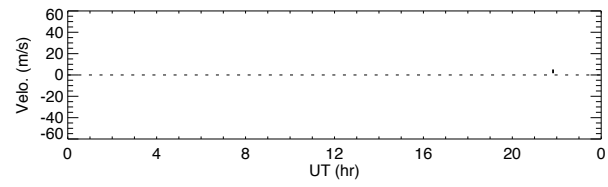
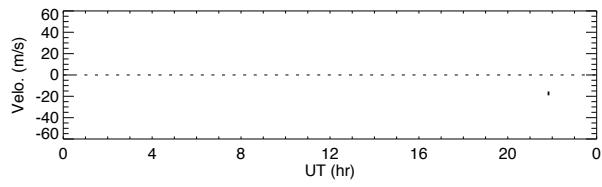


70km

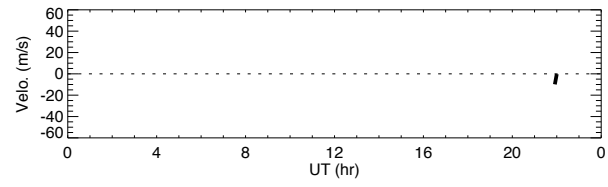
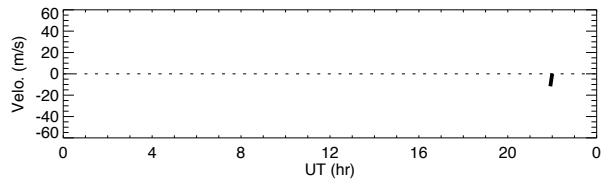
Wind data obtained by MF radar at Tromsøe on March 24, 2003

North

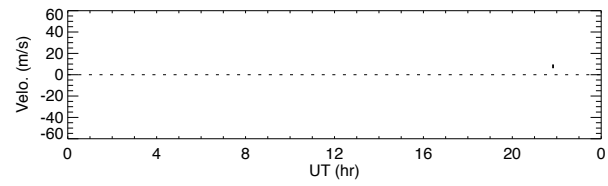
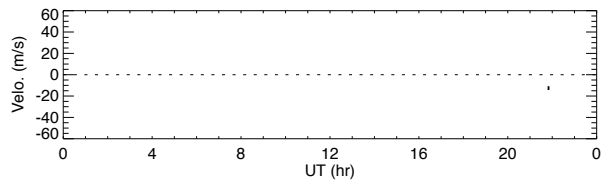
East



91km



88km



85km

