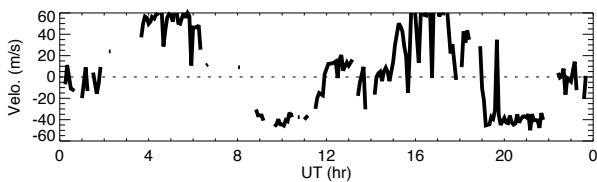
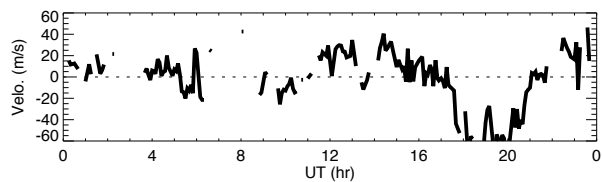


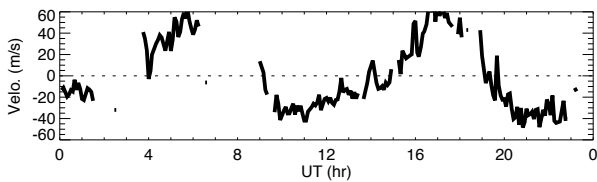
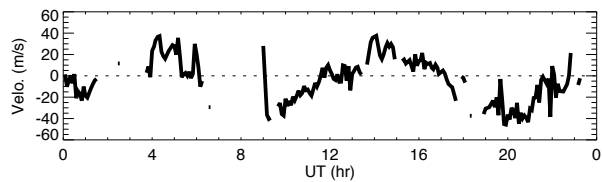
Wind data obtained by MF radar at Tromsøe on October 4, 2003

North

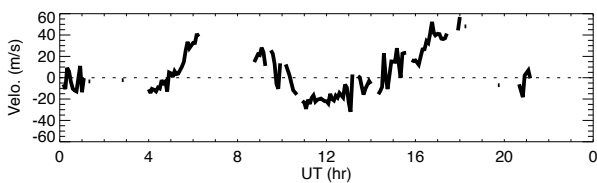
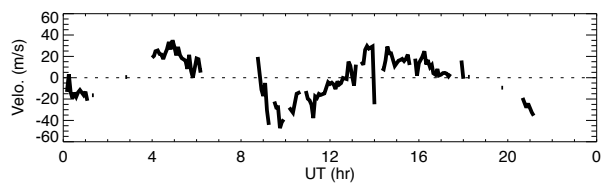
East



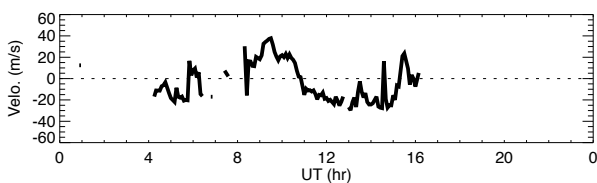
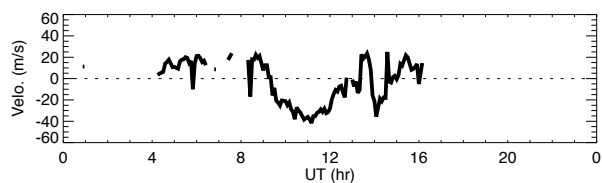
91km



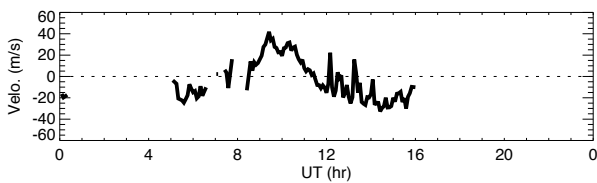
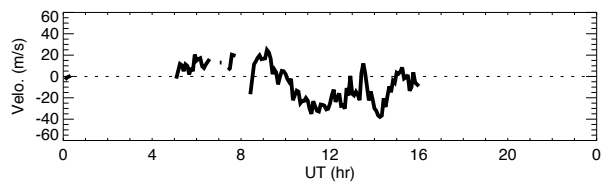
88km



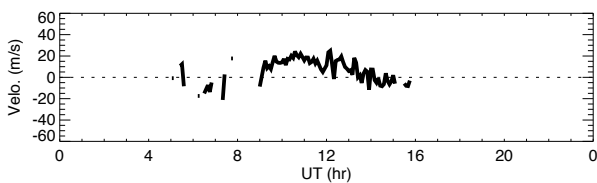
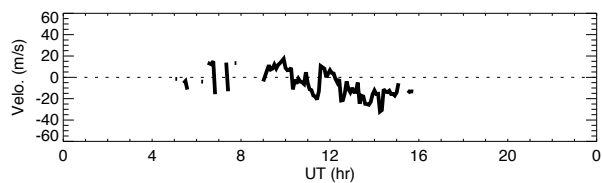
85km



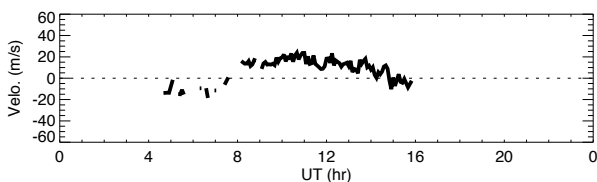
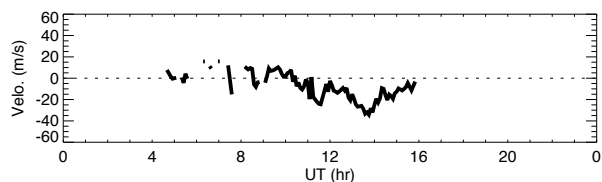
82km



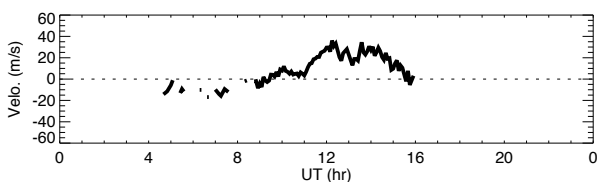
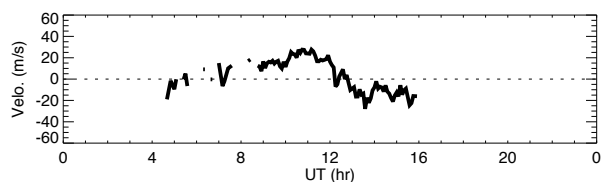
79km



76km

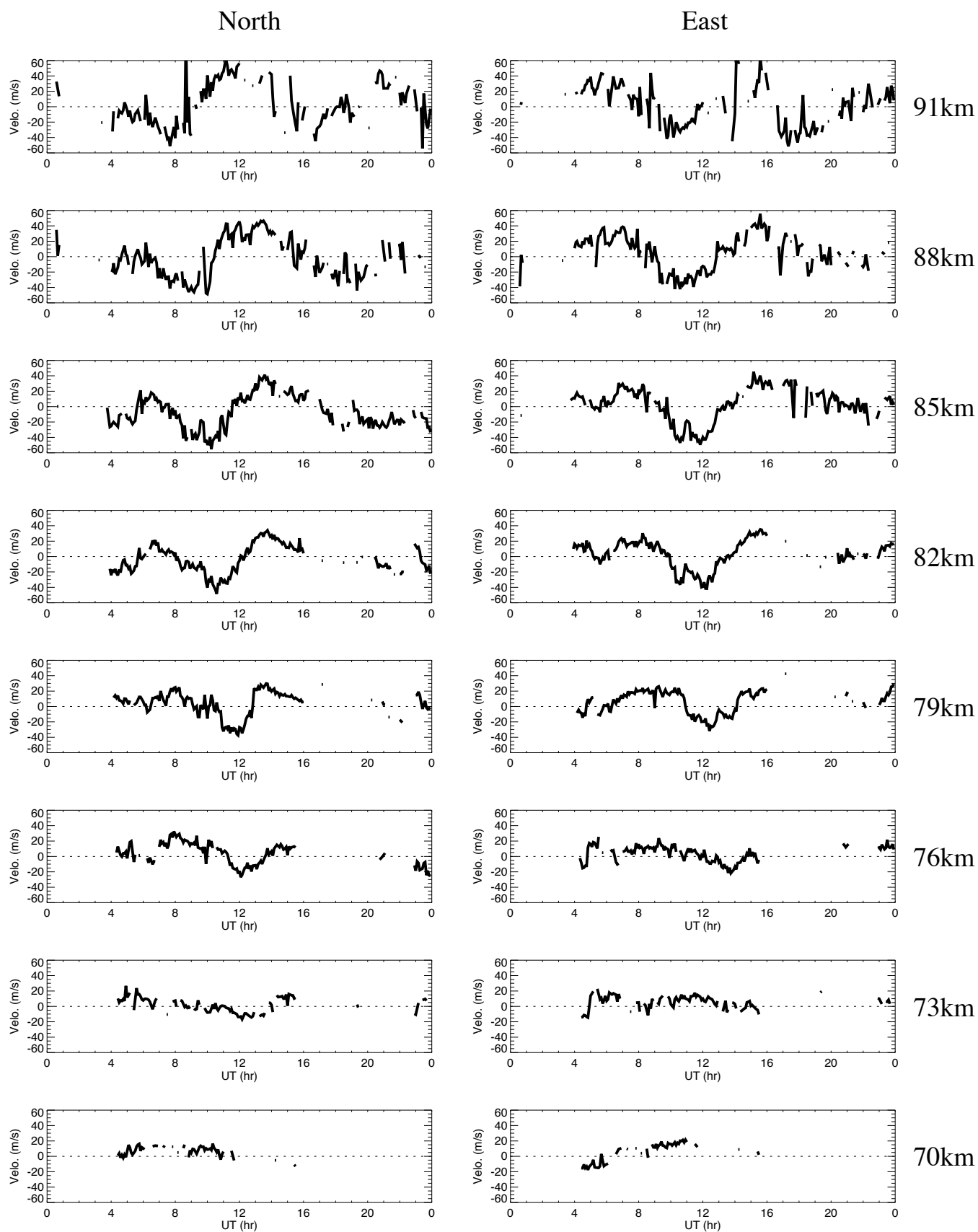


73km

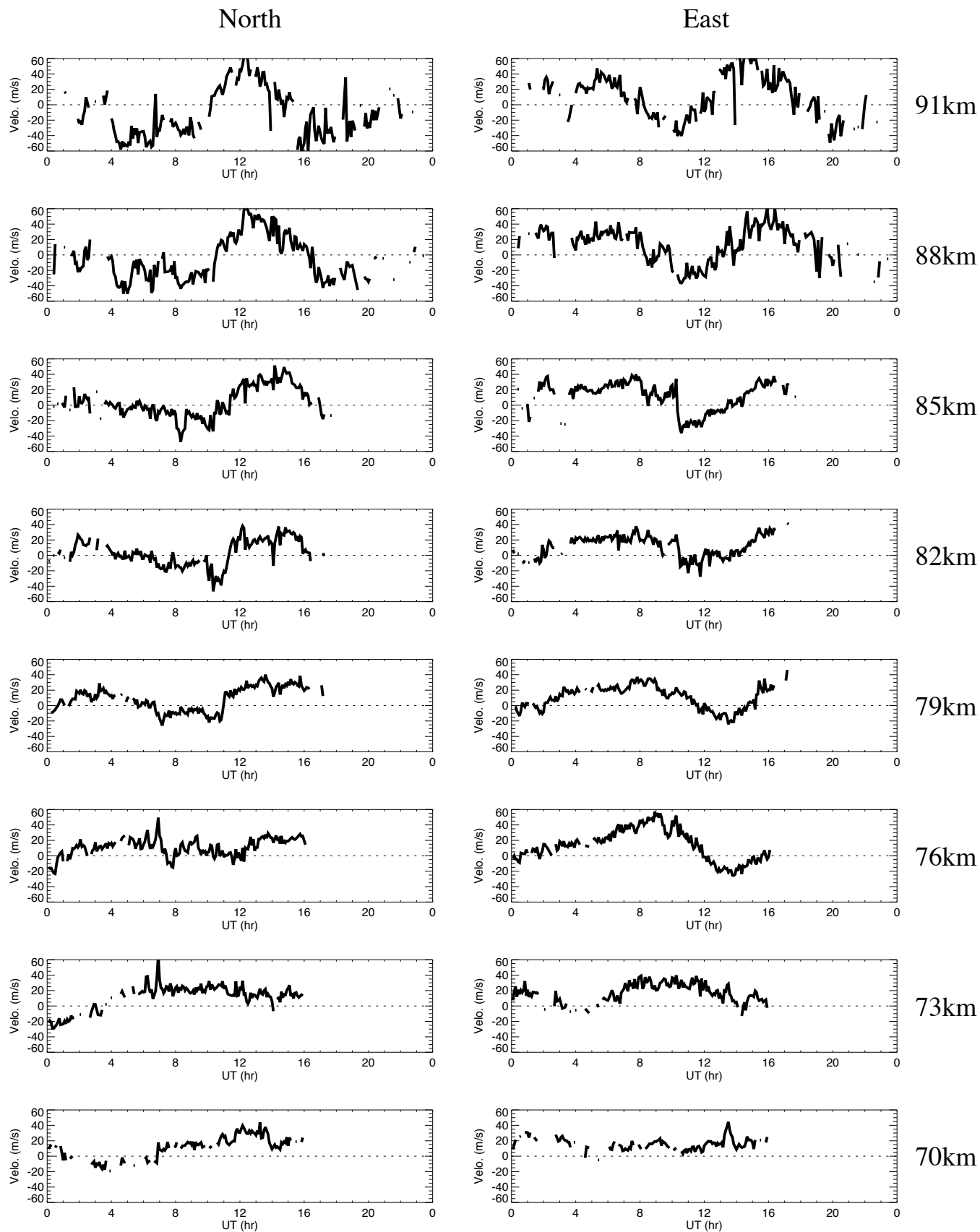


70km

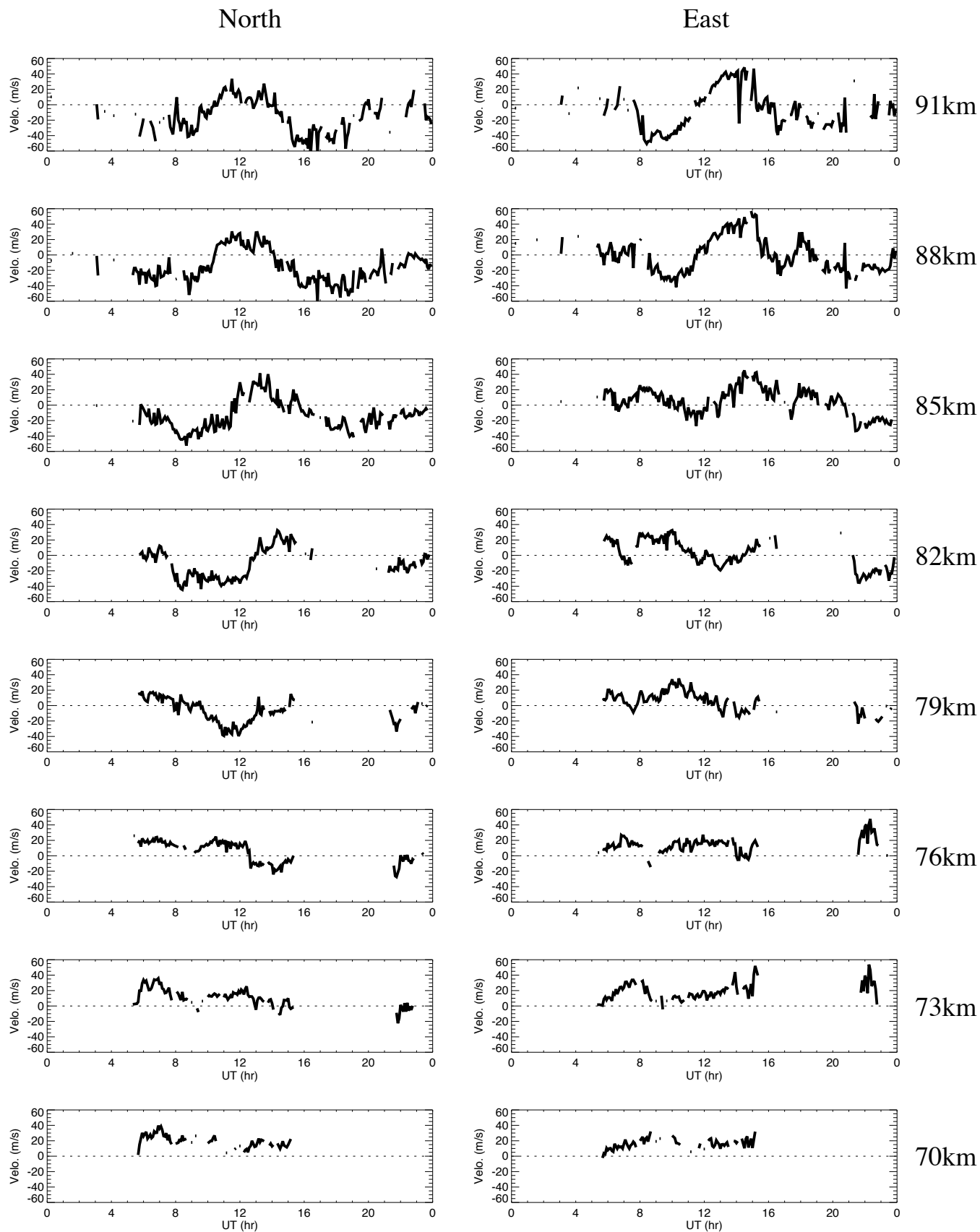
Wind data obtained by MF radar at Tromsøe on October 5, 2003



Wind data obtained by MF radar at Tromsøe on October 9, 2003



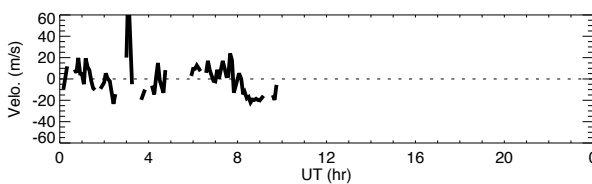
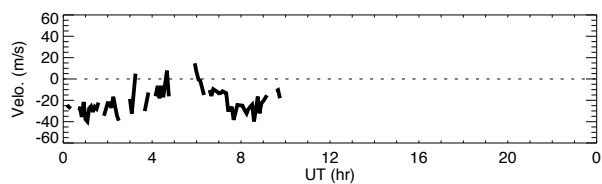
Wind data obtained by MF radar at Tromsøe on October 10, 2003



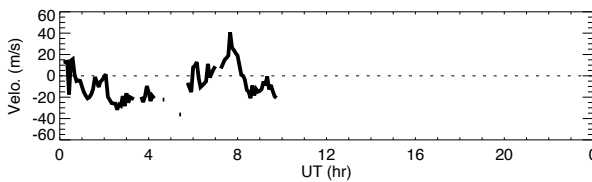
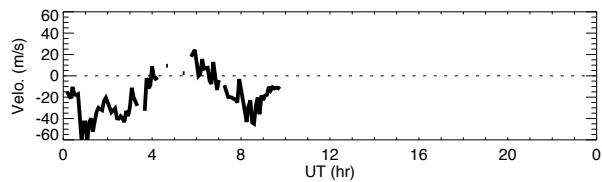
Wind data obtained by MF radar at Tromsøe on October 25, 2003

North

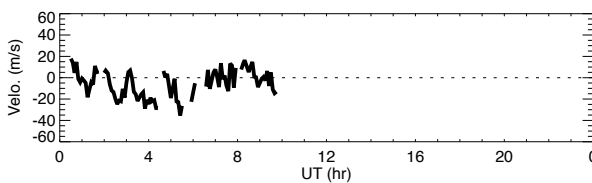
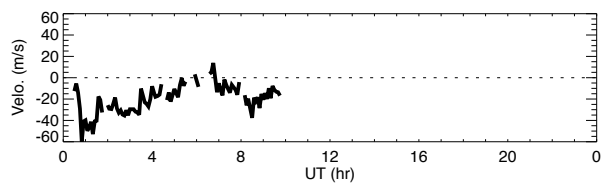
East



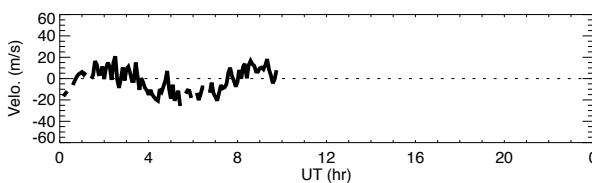
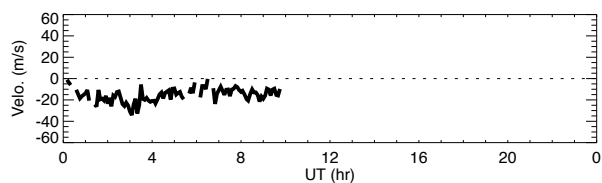
91km



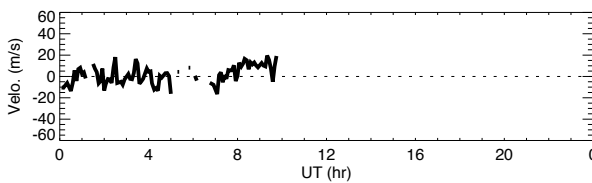
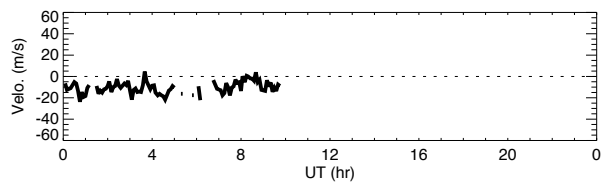
88km



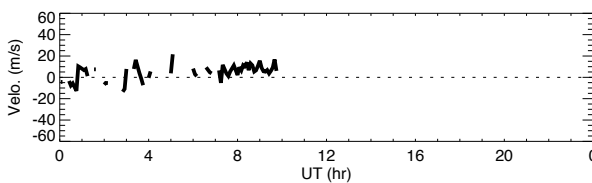
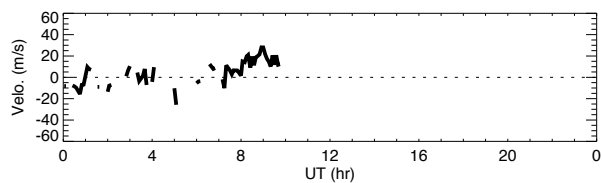
85km



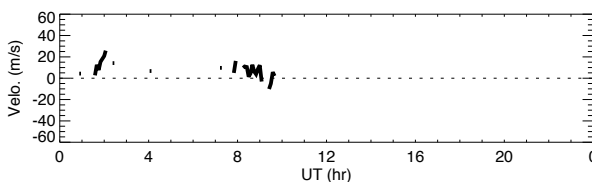
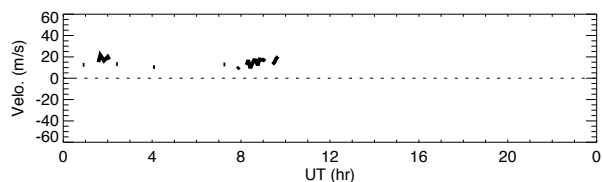
82km



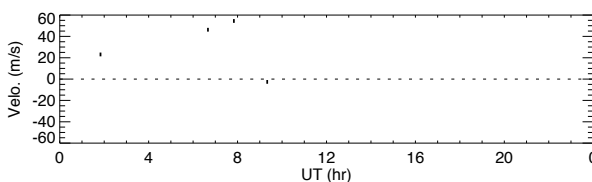
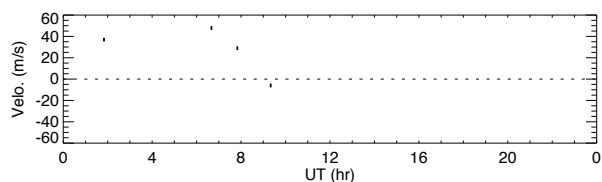
79km



76km



73km

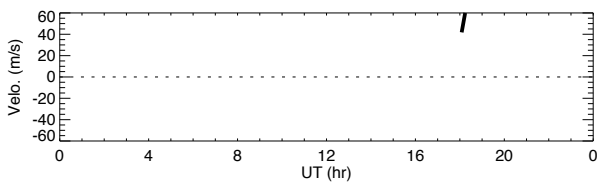
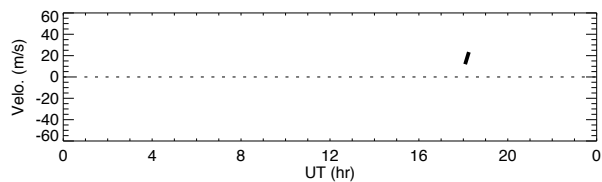


70km

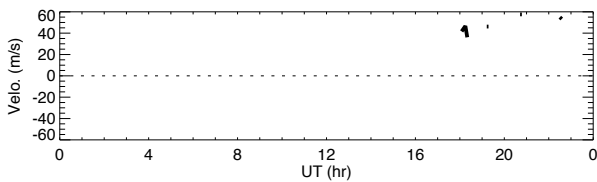
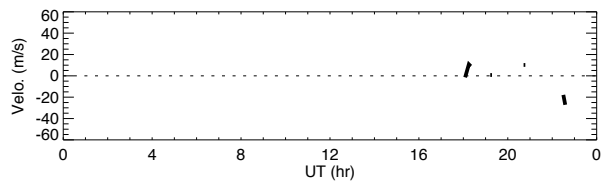
Wind data obtained by MF radar at Tromsøe on October 29, 2003

North

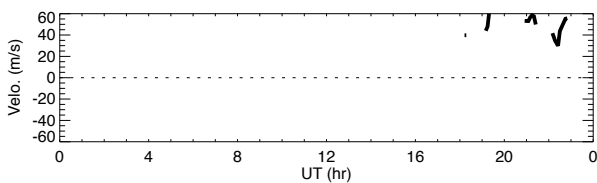
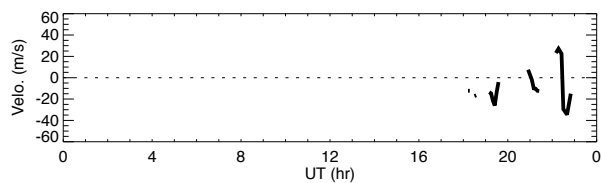
East



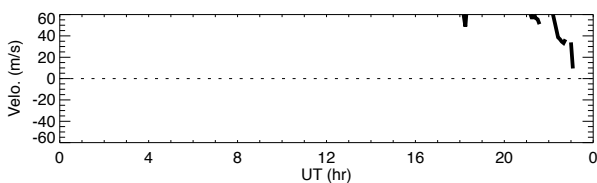
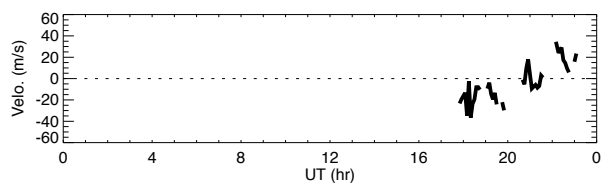
88km



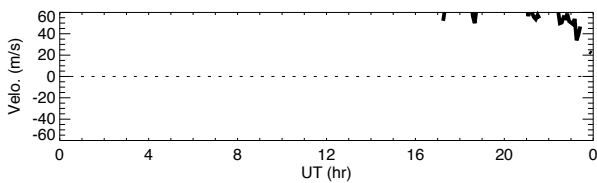
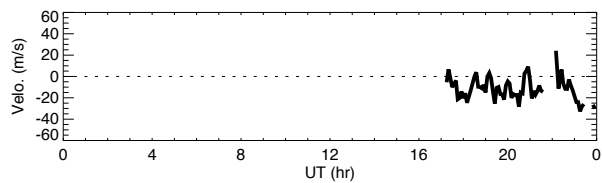
85km



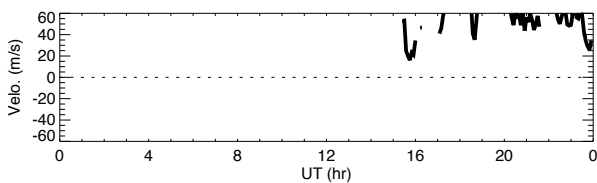
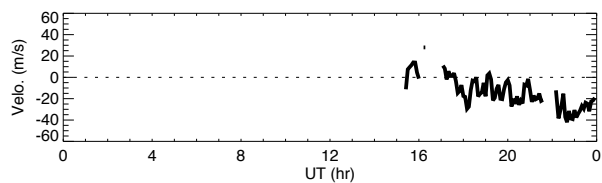
82km



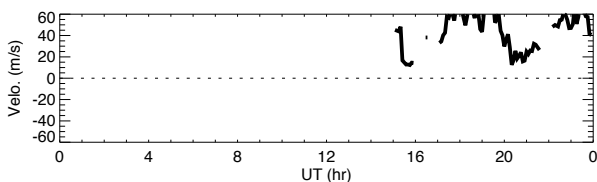
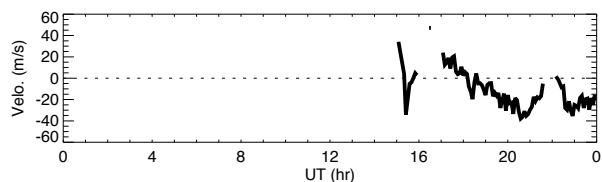
79km



76km



73km

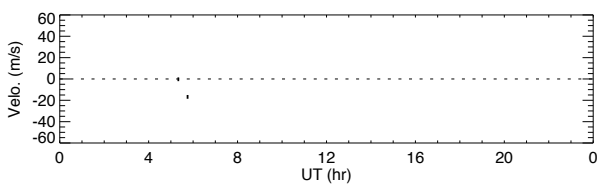
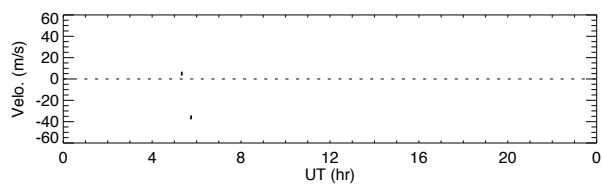


70km

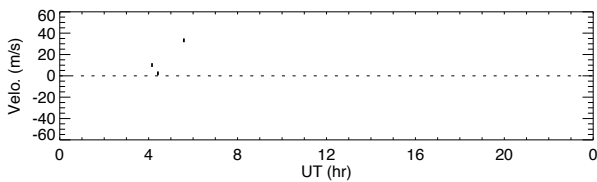
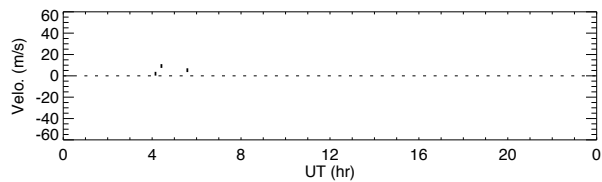
Wind data obtained by MF radar at Tromsøe on October 30, 2003

North

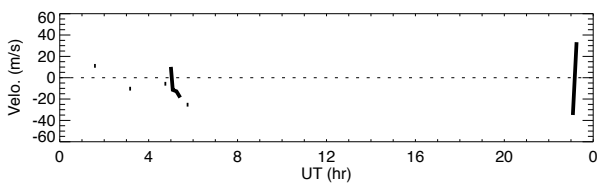
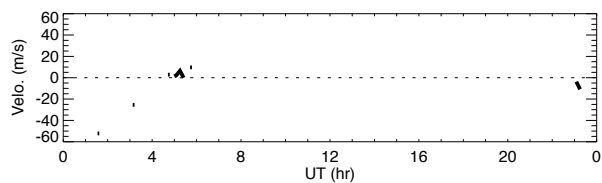
East



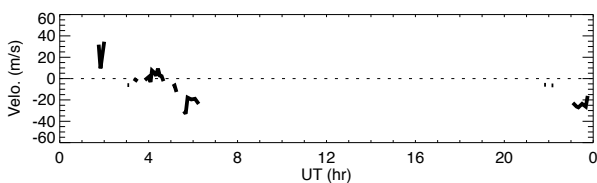
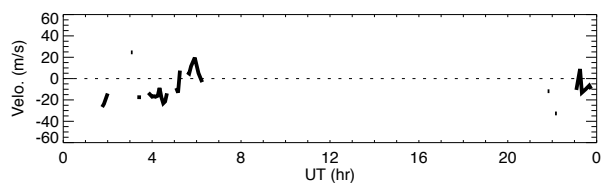
91km



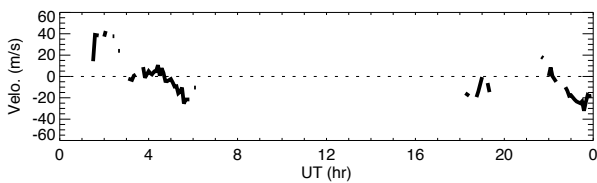
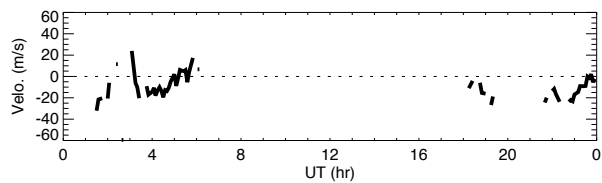
88km



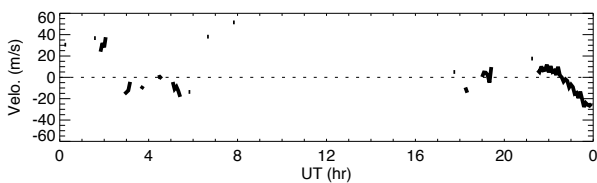
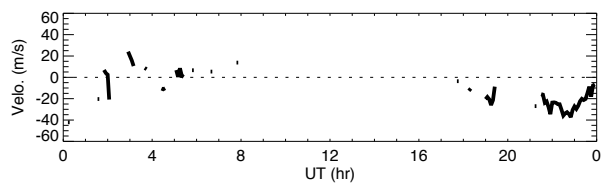
85km



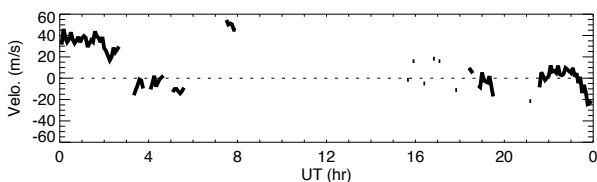
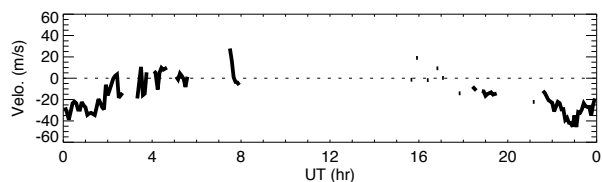
82km



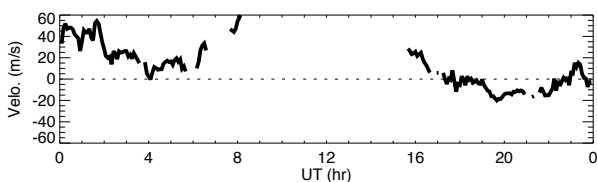
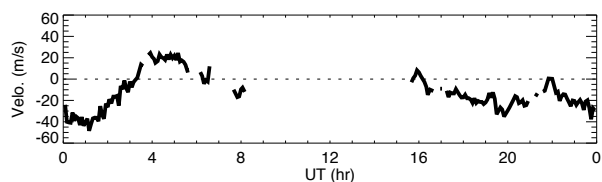
79km



76km



73km



70km

