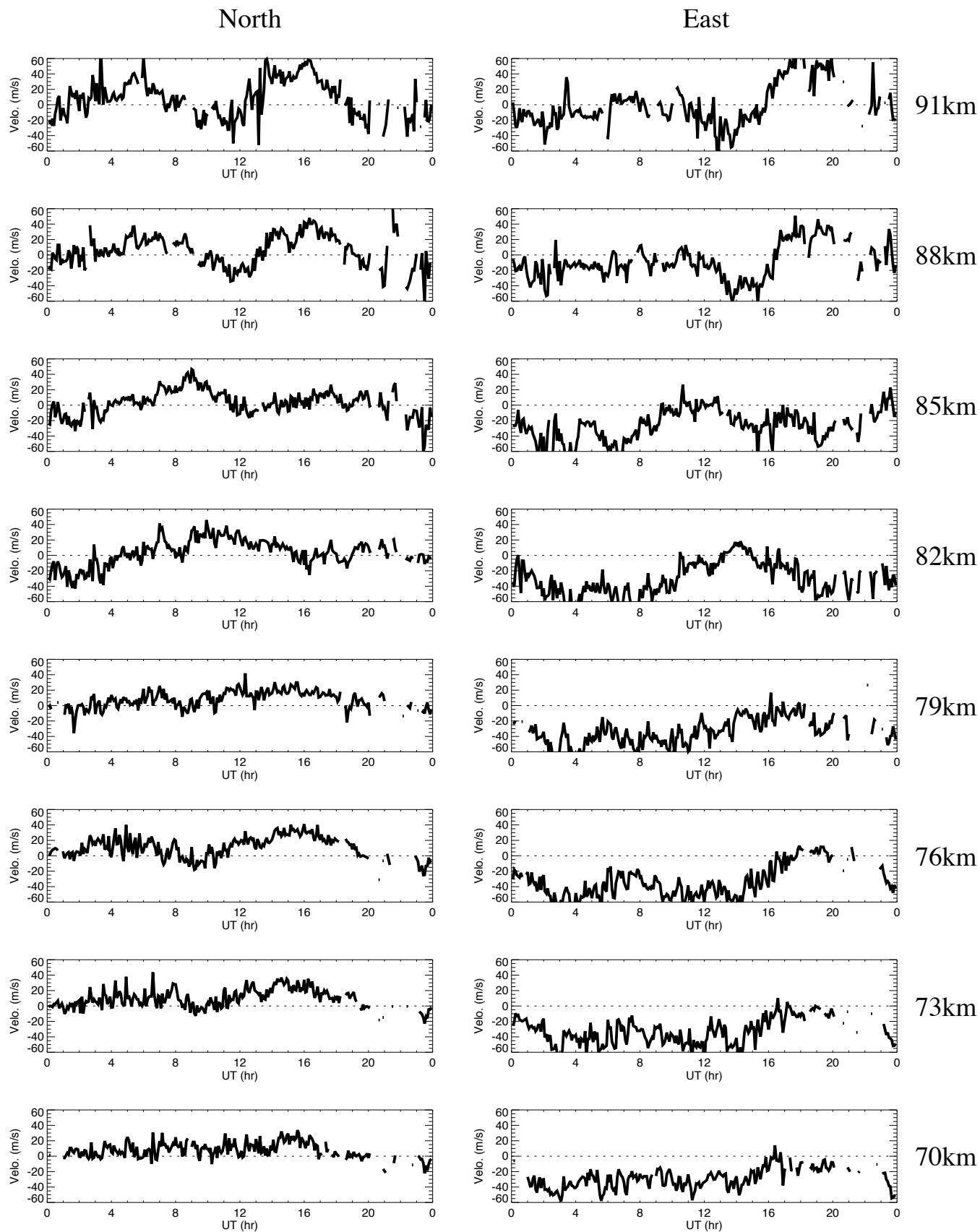


# Wind data obtained by MF radar at Tromsøe on July 1, 2004



























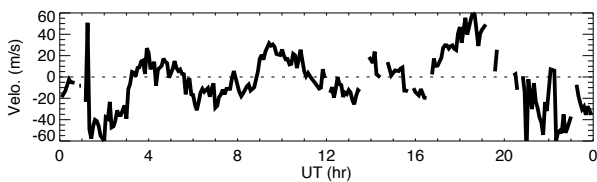
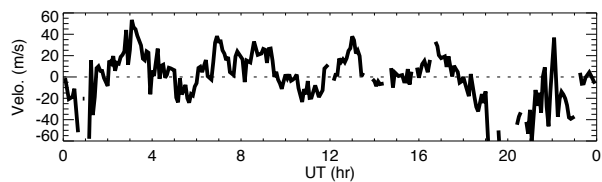




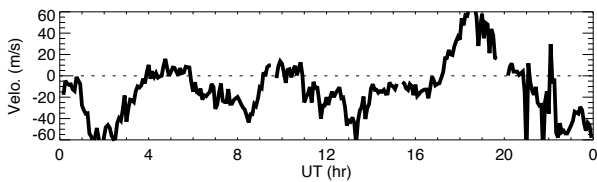
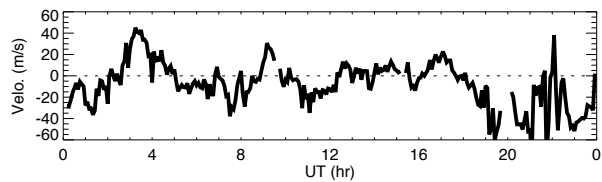
# Wind data obtained by MF radar at Tromsøe on July 15, 2004

## North

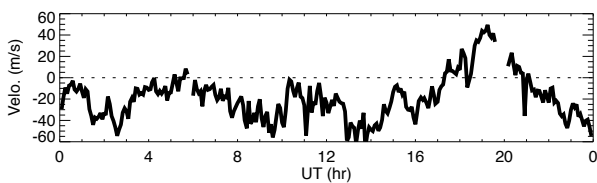
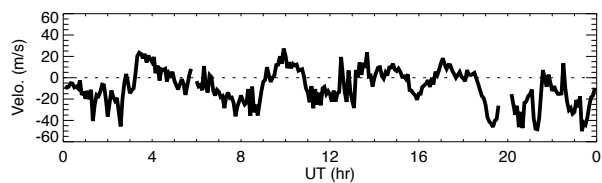
## East



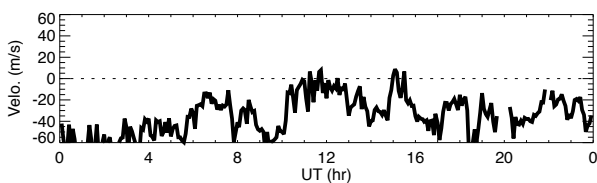
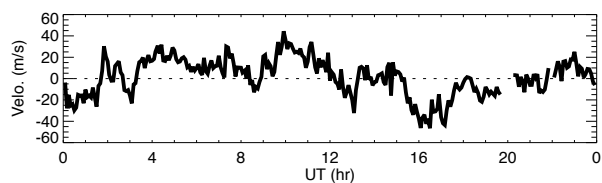
91km



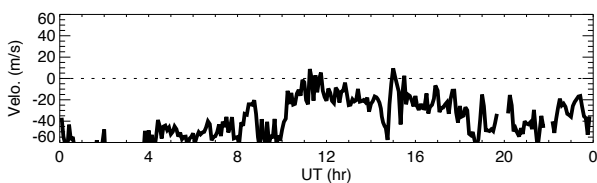
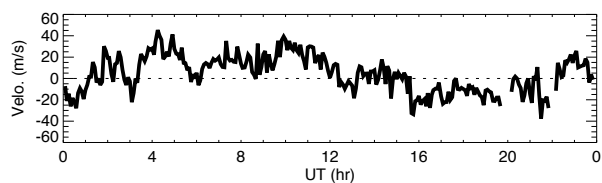
88km



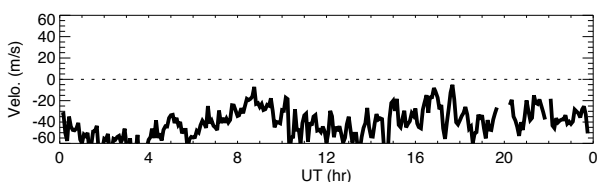
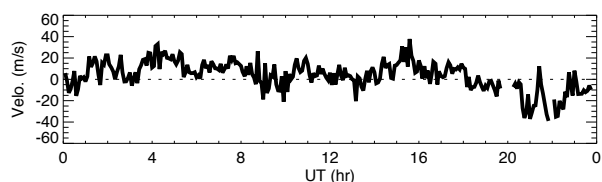
85km



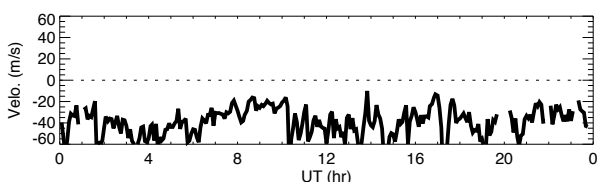
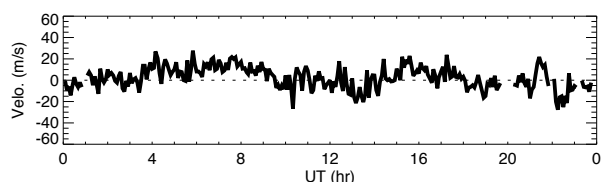
82km



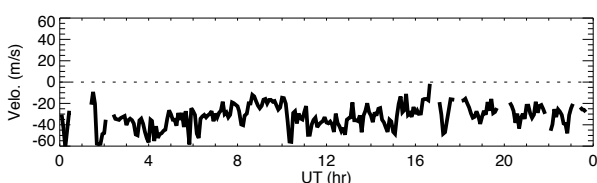
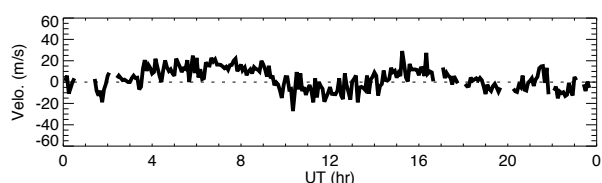
79km



76km



73km



70km





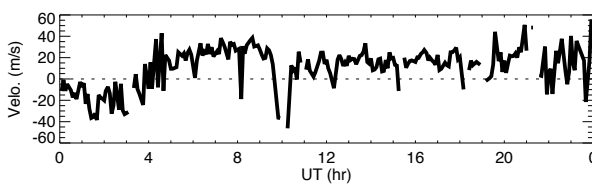
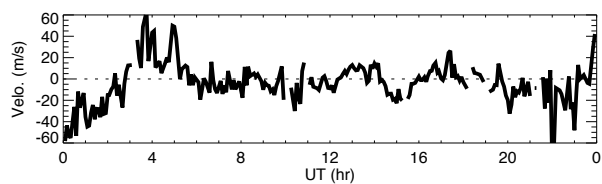




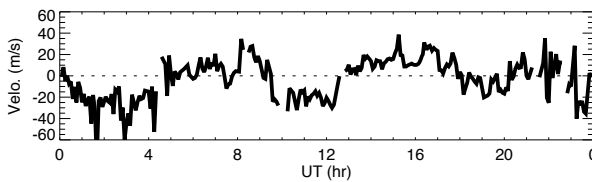
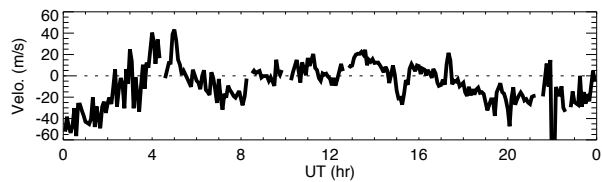
# Wind data obtained by MF radar at Tromsøe on July 19, 2004

## North

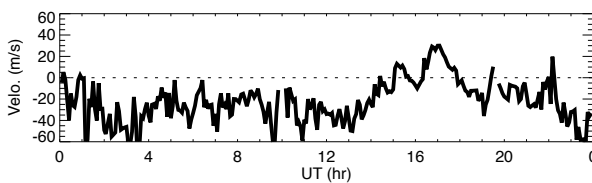
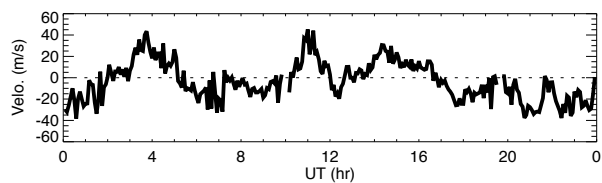
## East



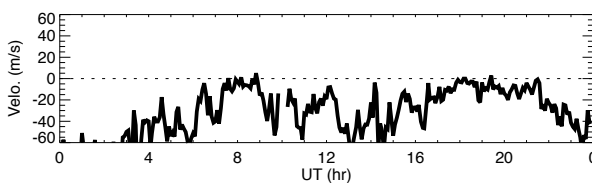
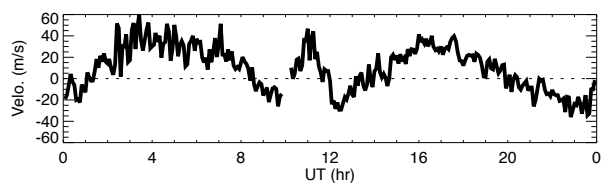
91km



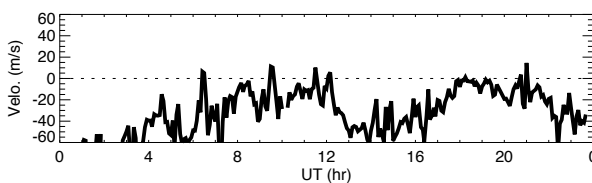
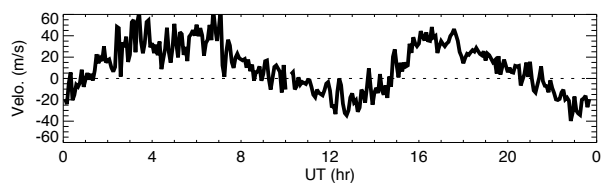
88km



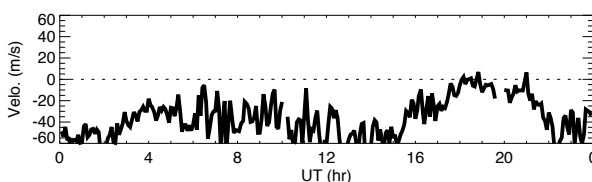
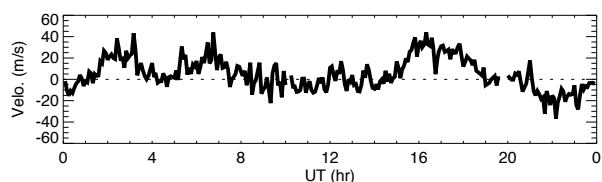
85km



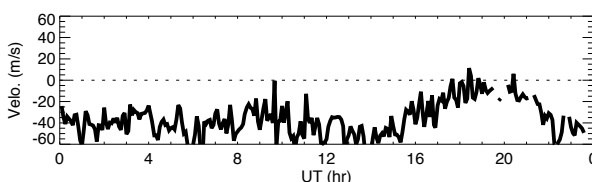
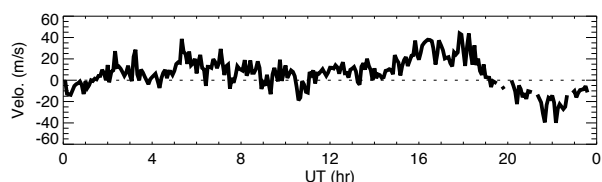
82km



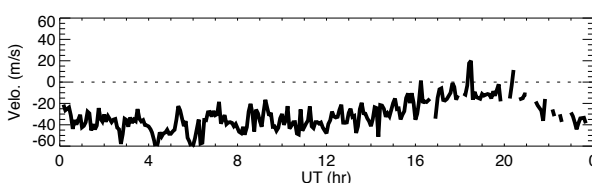
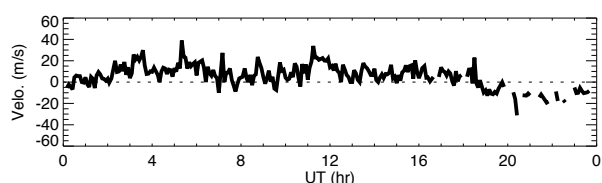
79km



76km



73km



70km

























