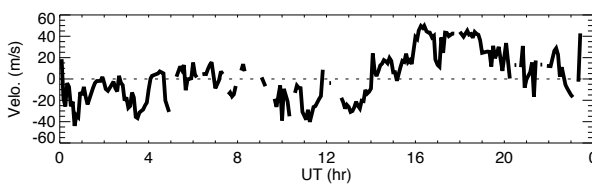
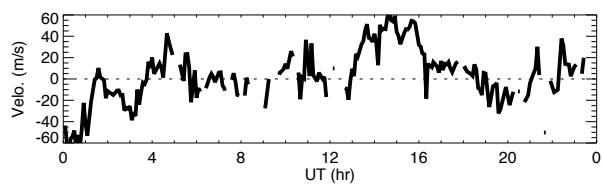


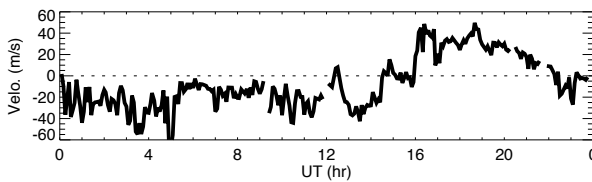
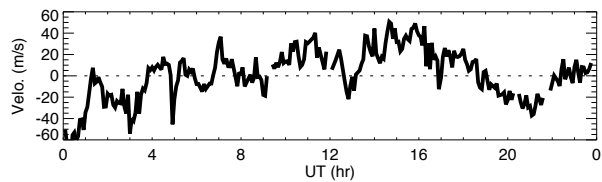
Wind data obtained by MF radar at Tromsøe on August 11, 2004

North

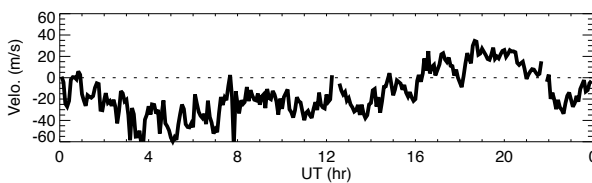
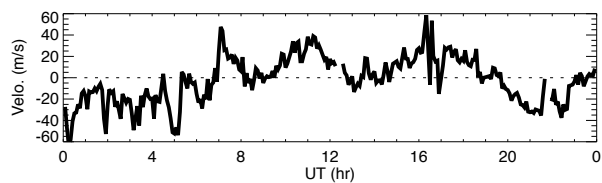
East



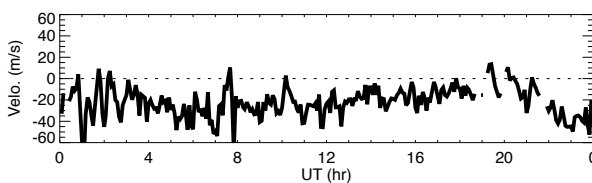
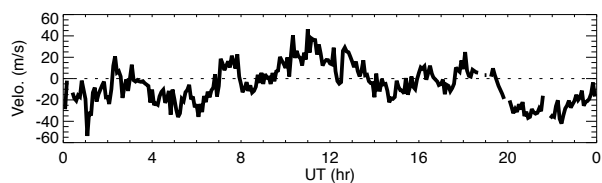
91km



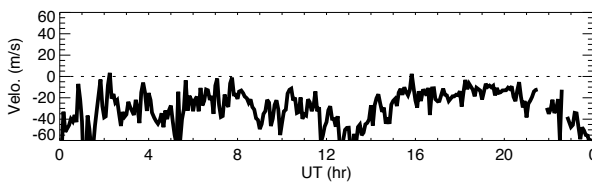
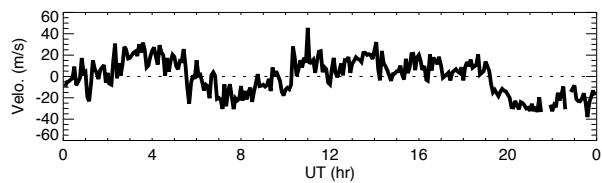
88km



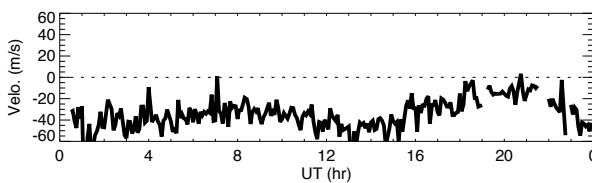
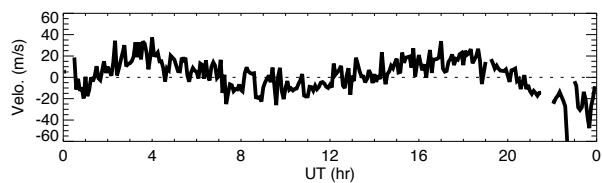
85km



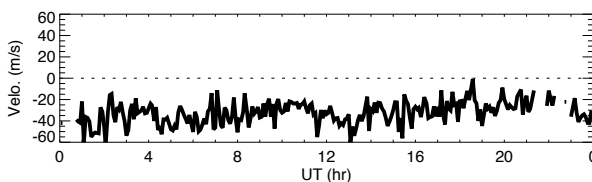
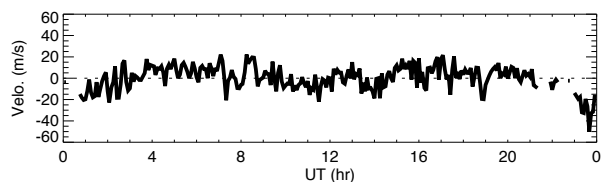
82km



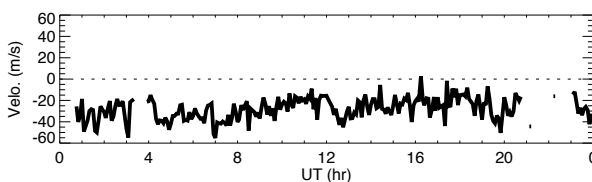
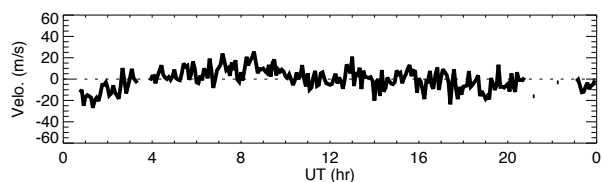
79km



76km



73km

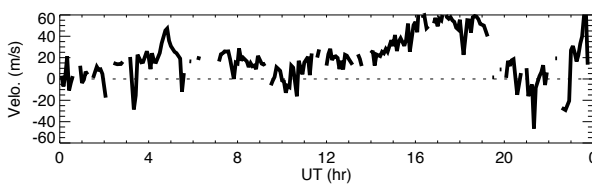
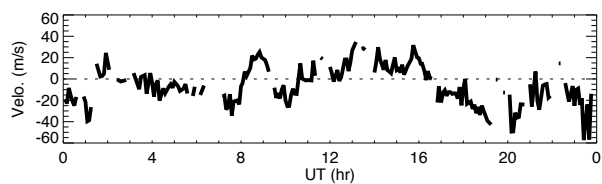


70km

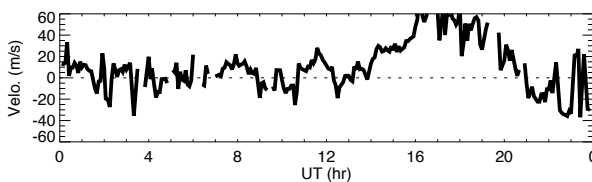
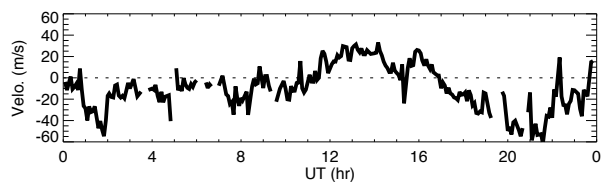
Wind data obtained by MF radar at Tromsøe on August 16, 2004

North

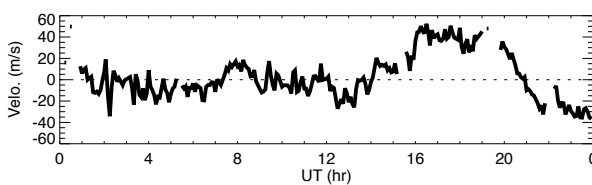
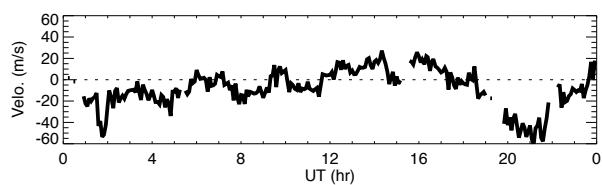
East



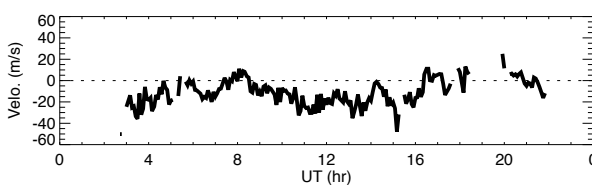
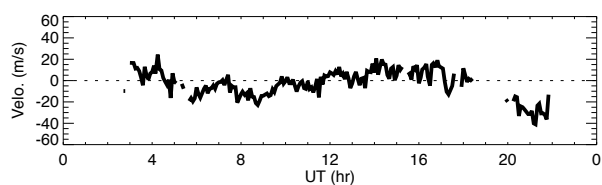
91km



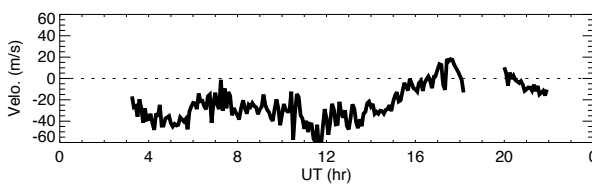
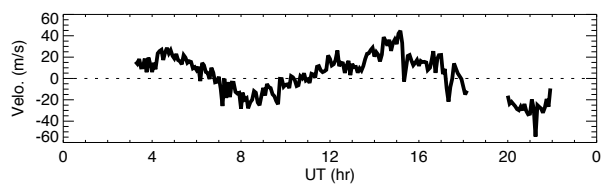
88km



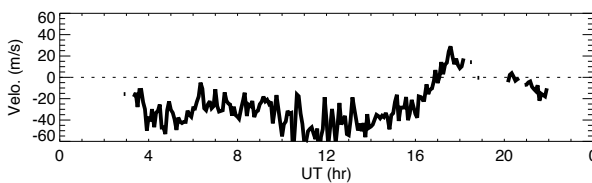
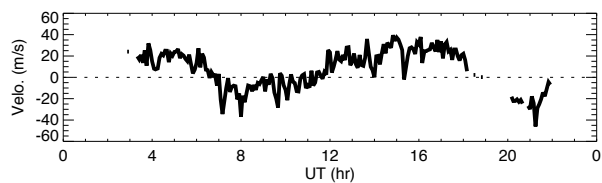
85km



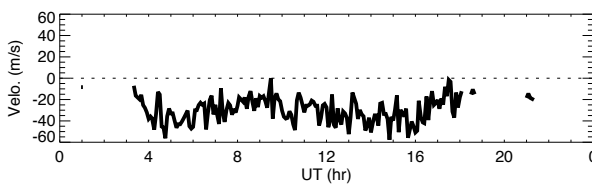
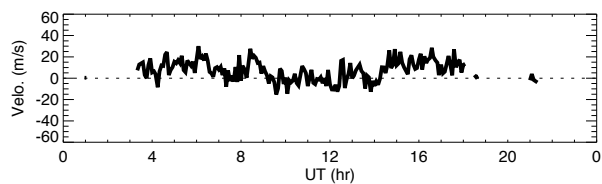
82km



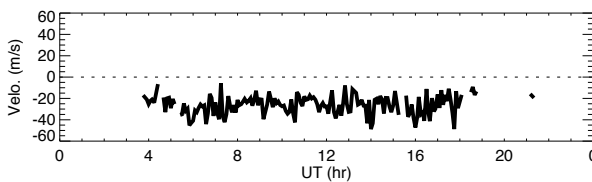
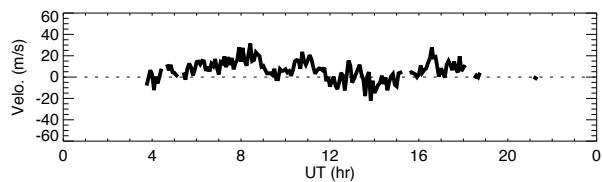
79km



76km



73km

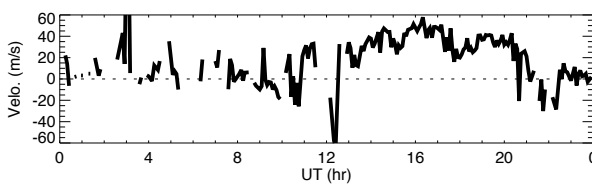
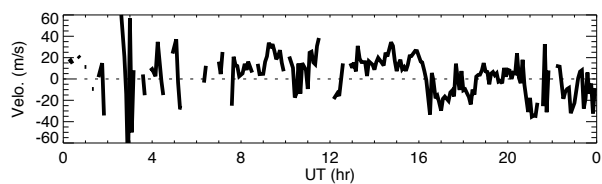


70km

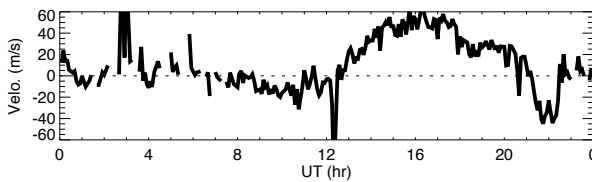
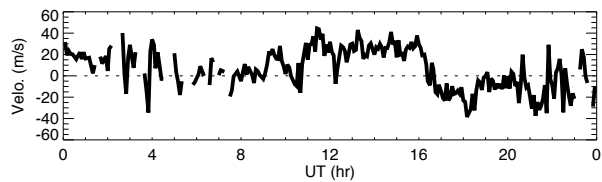
Wind data obtained by MF radar at Tromsøe on August 20, 2004

North

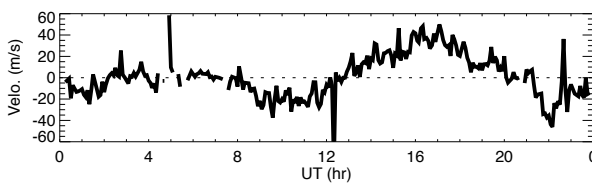
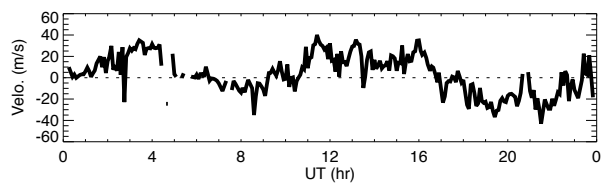
East



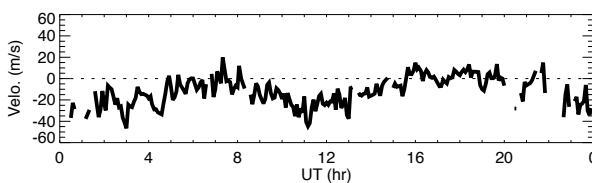
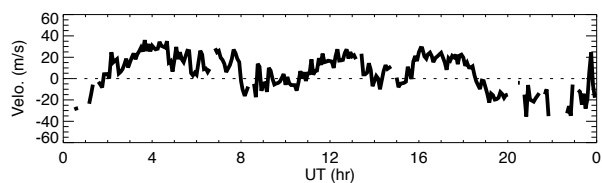
91km



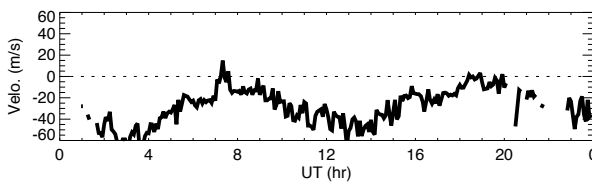
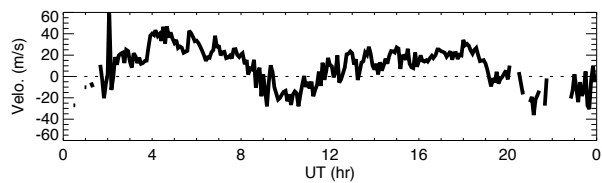
88km



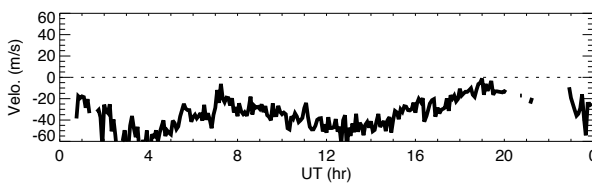
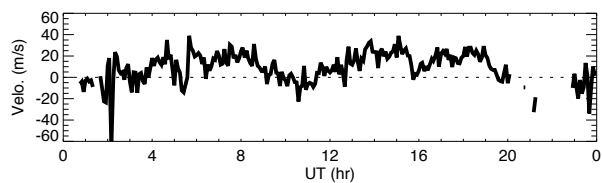
85km



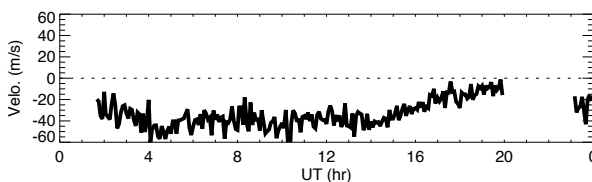
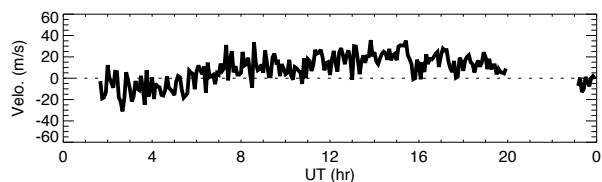
82km



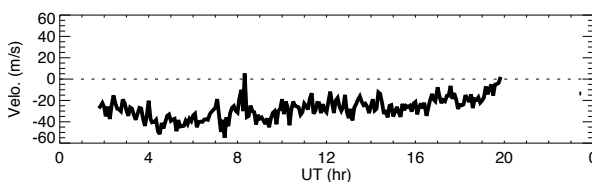
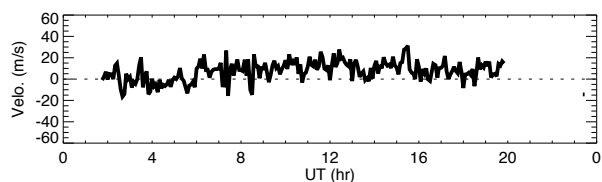
79km



76km



73km



70km

