

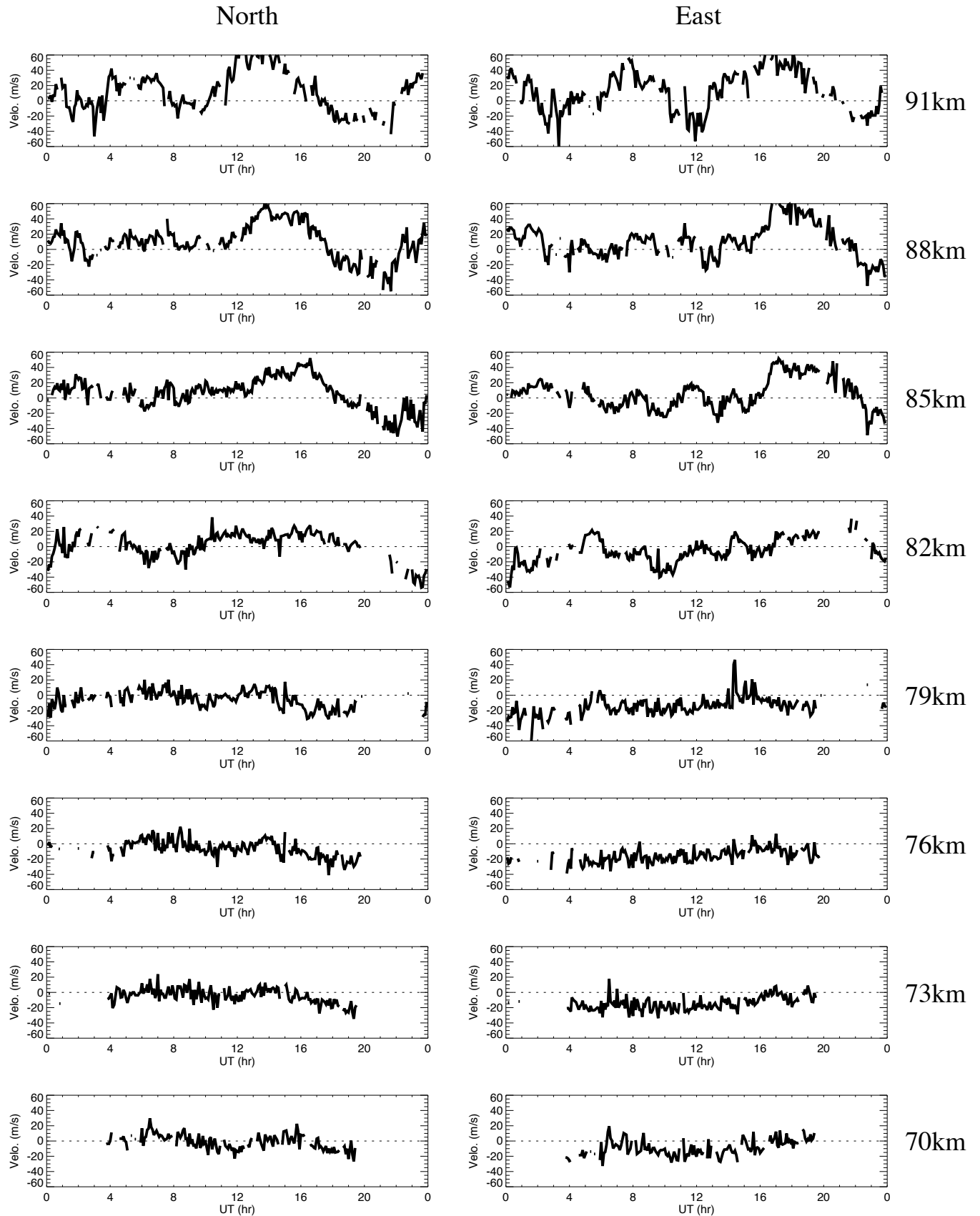








# Wind data obtained by MF radar at Tromsøe on September 5, 2004

























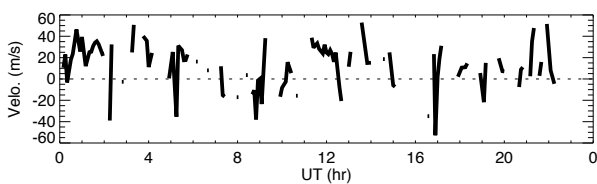
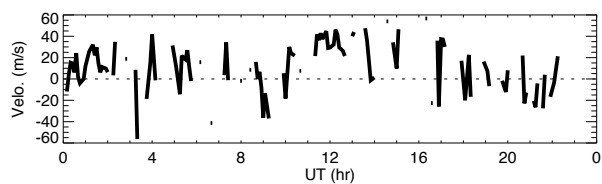




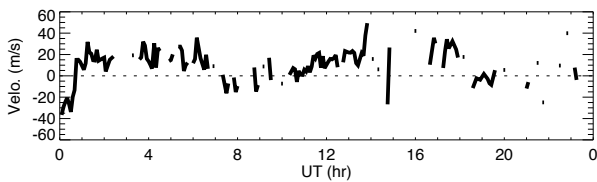
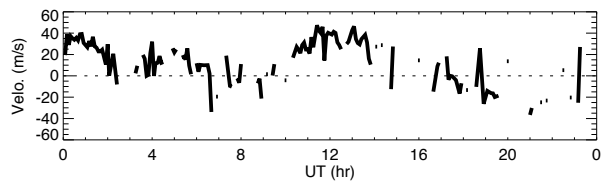
# Wind data obtained by MF radar at Tromsøe on September 17, 2004

## North

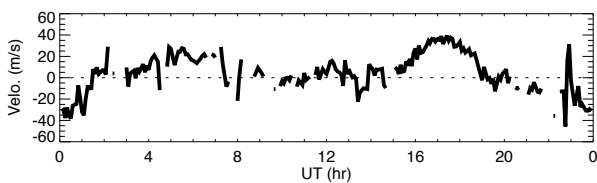
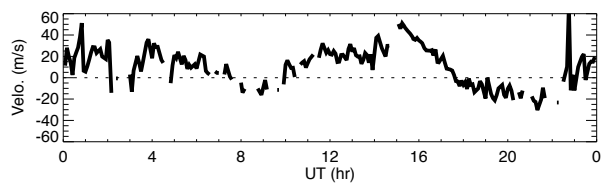
## East



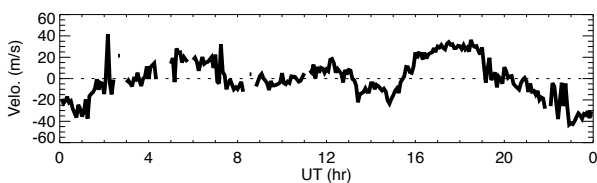
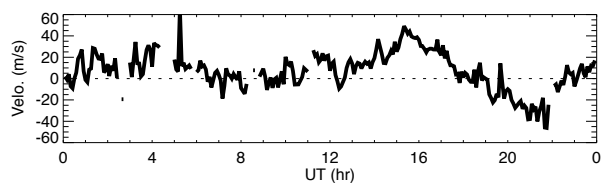
91km



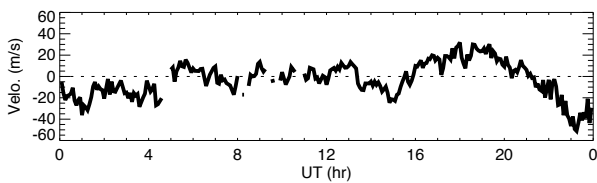
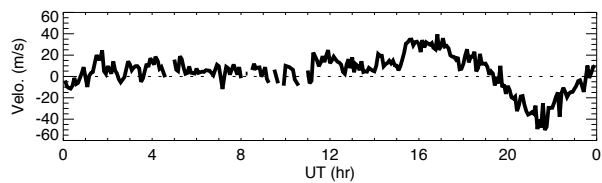
88km



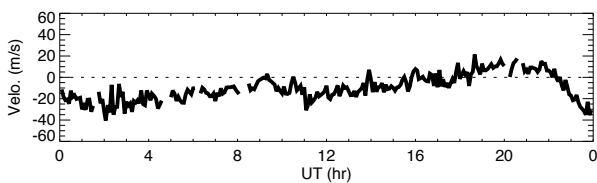
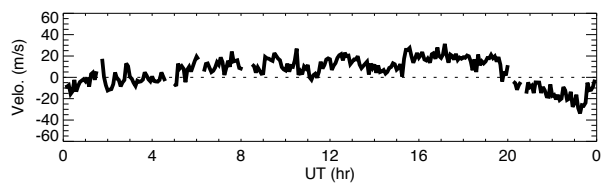
85km



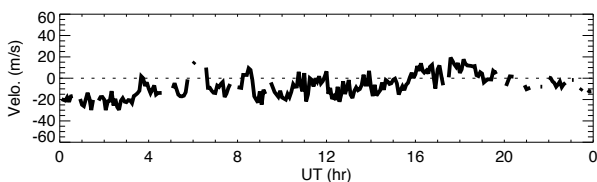
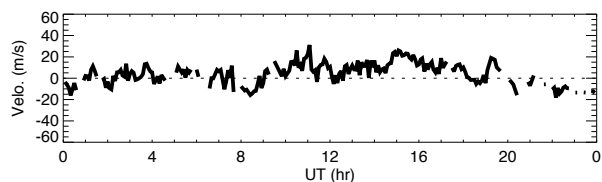
82km



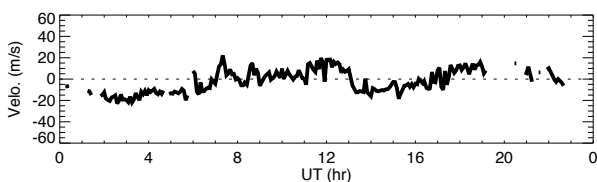
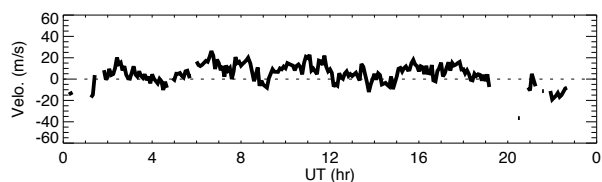
79km



76km



73km



70km









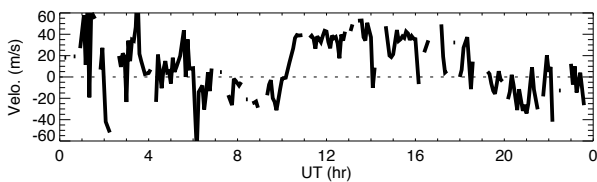
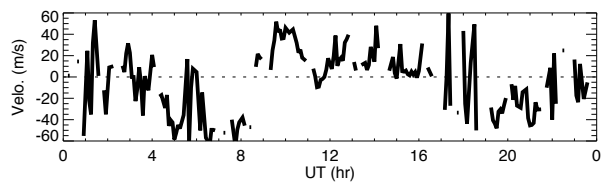




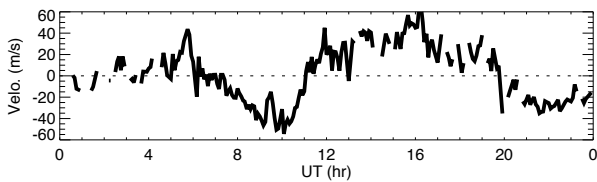
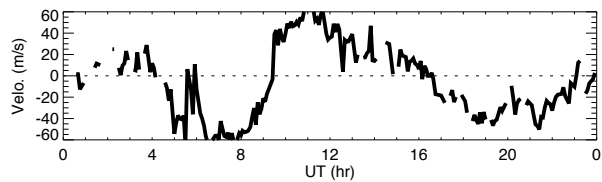
# Wind data obtained by MF radar at Tromsøe on September 24, 2004

## North

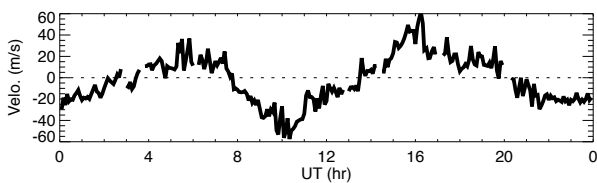
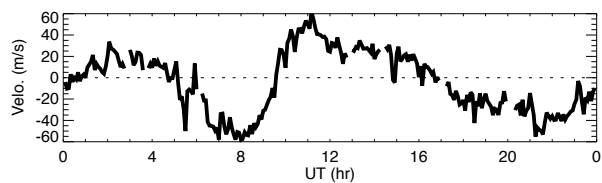
## East



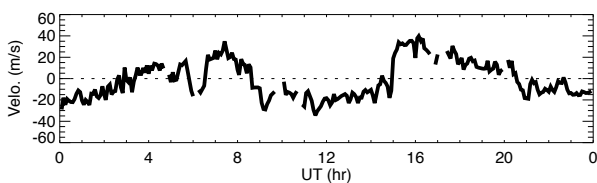
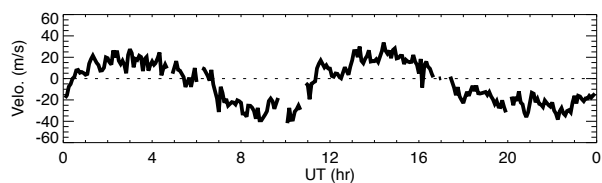
91km



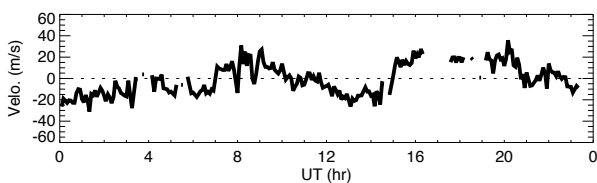
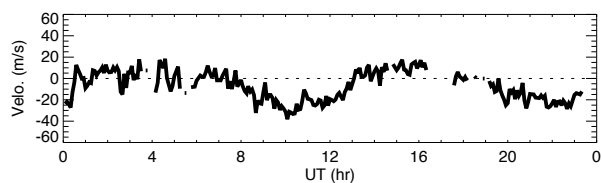
88km



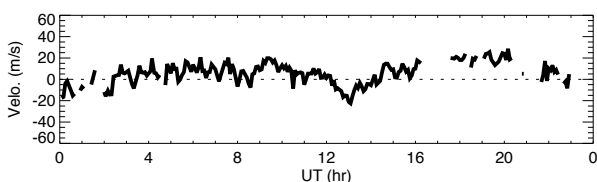
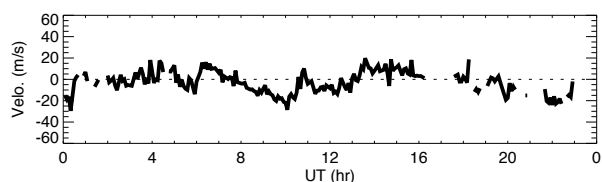
85km



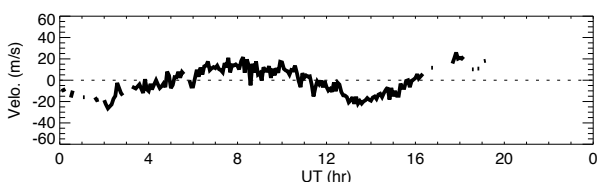
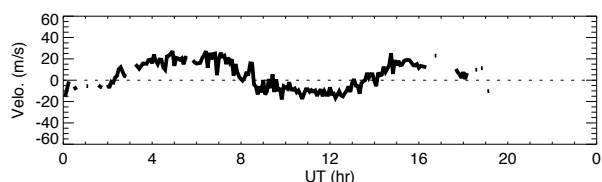
82km



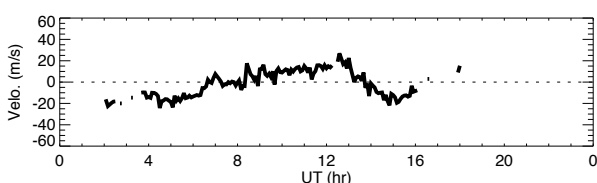
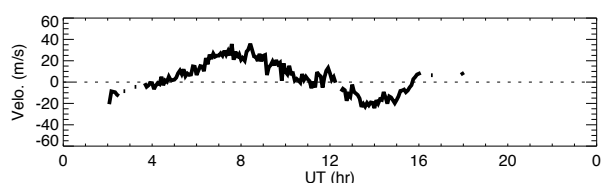
79km



76km



73km



70km













