















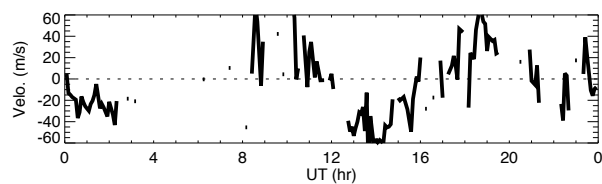
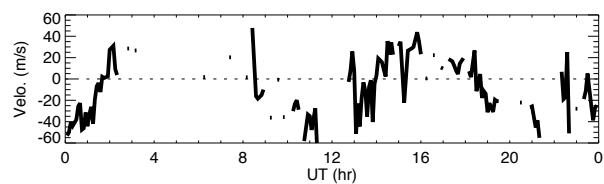




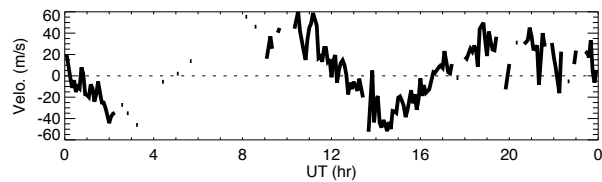
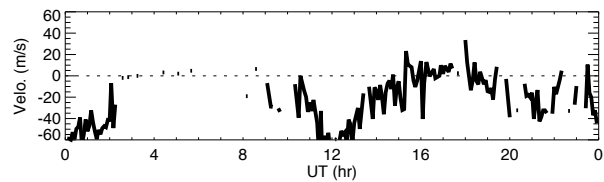
# Wind data obtained by MF radar at Tromsøe on December 9, 2005

## North

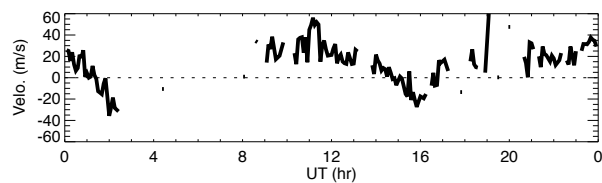
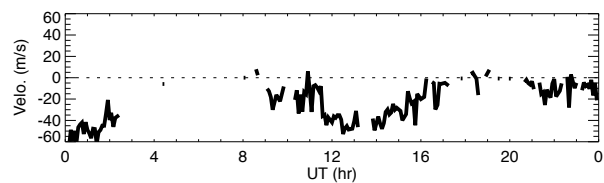
## East



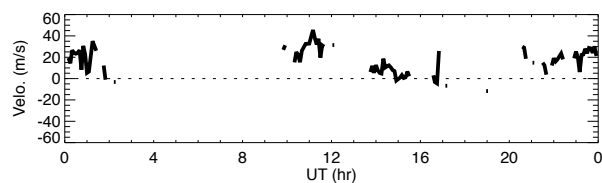
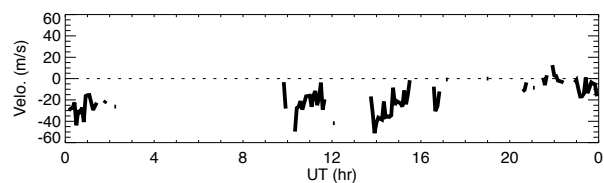
91km



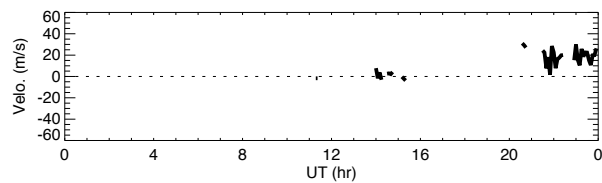
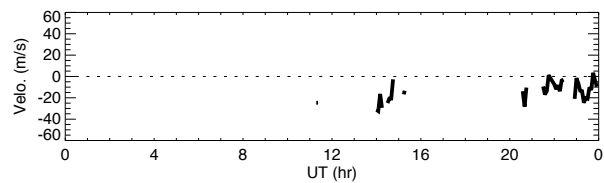
88km



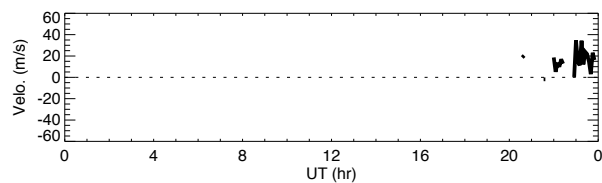
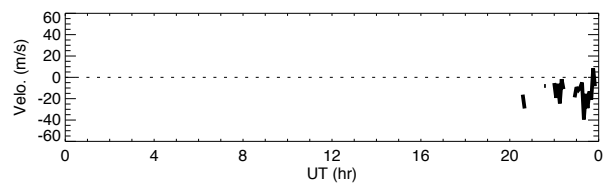
85km



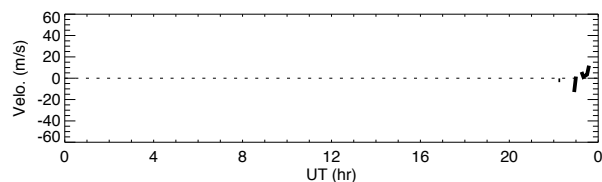
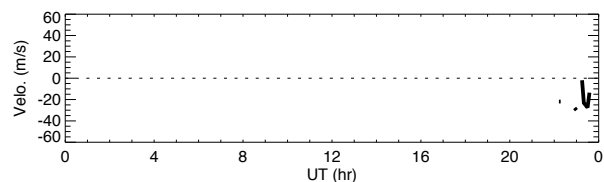
82km



79km



76km



73km

















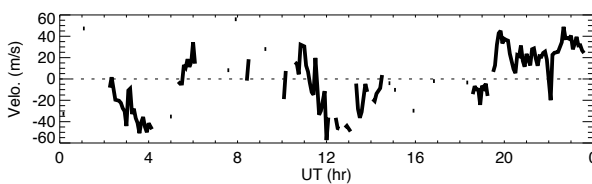
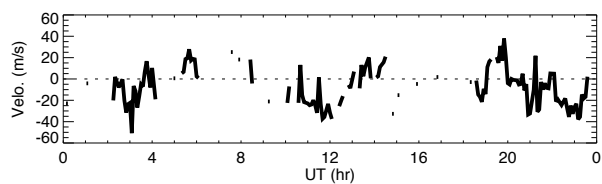




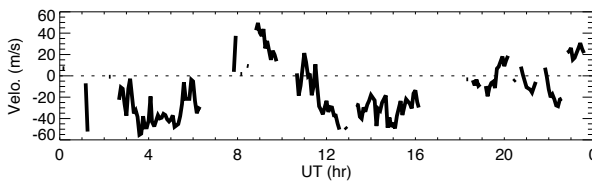
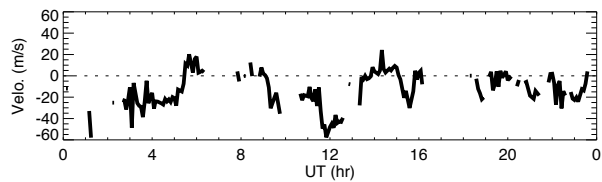
# Wind data obtained by MF radar at Tromsøe on December 19, 2005

## North

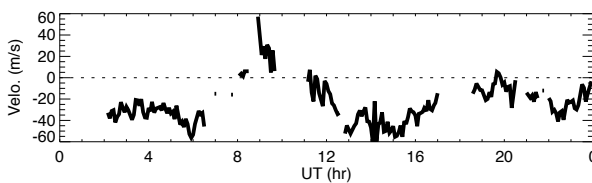
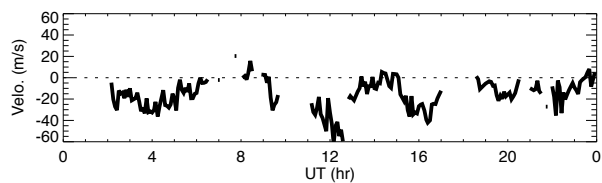
## East



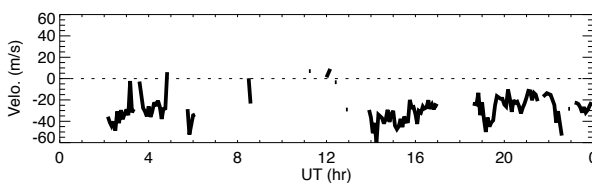
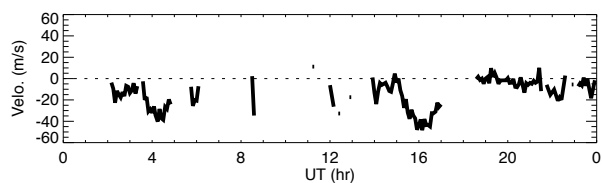
91km



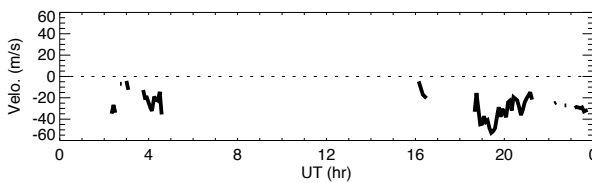
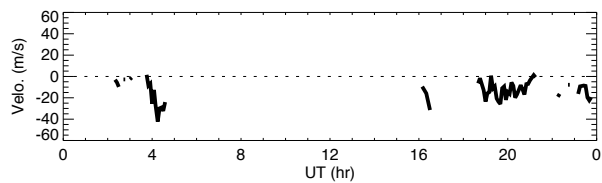
88km



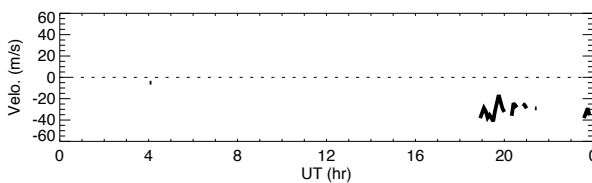
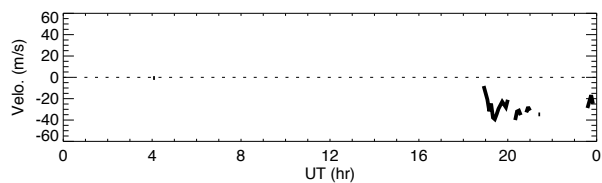
85km



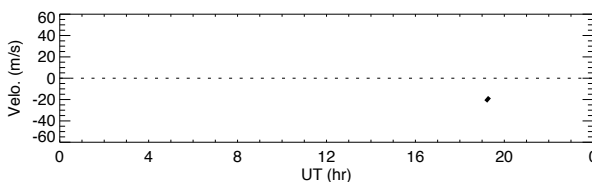
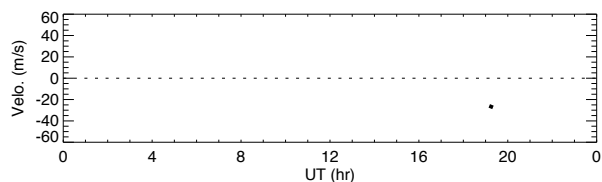
82km



79km



76km



73km





















# Wind data obtained by MF radar at Tromsøe on December 29, 2005

