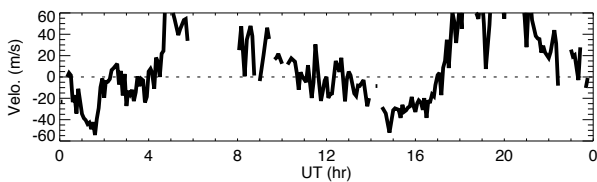
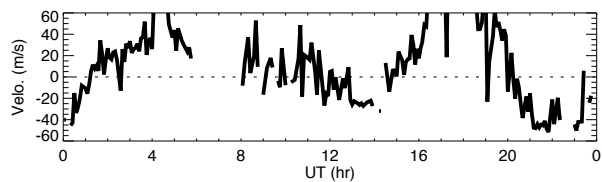


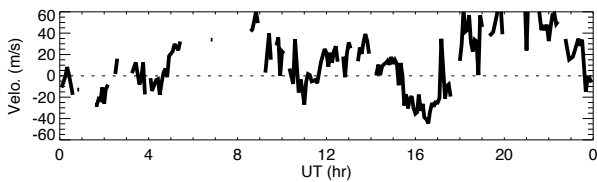
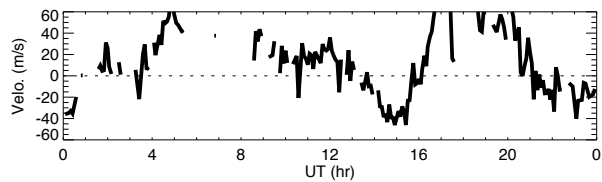
Wind data obtained by MF radar at Tromsøe on January 1, 2008

North

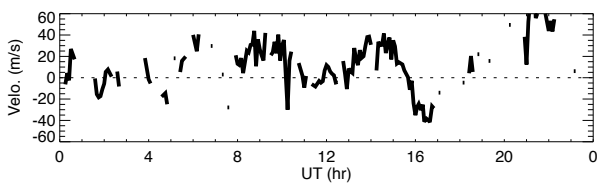
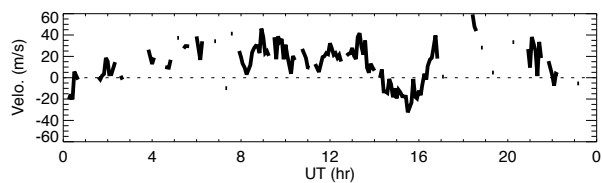
East



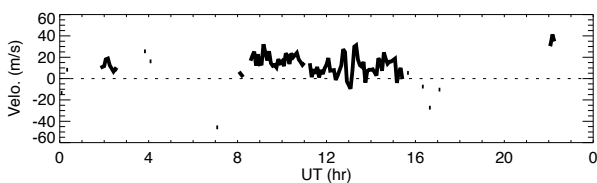
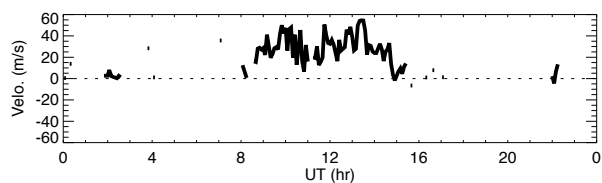
91km



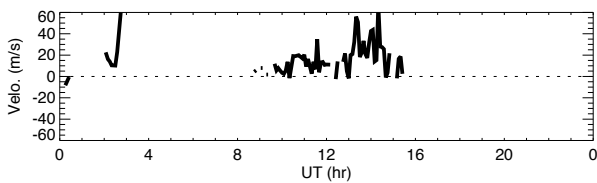
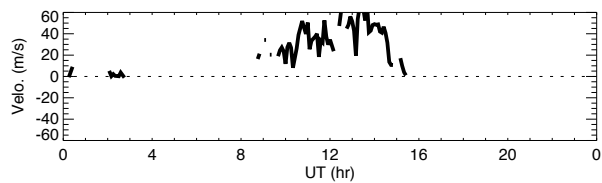
88km



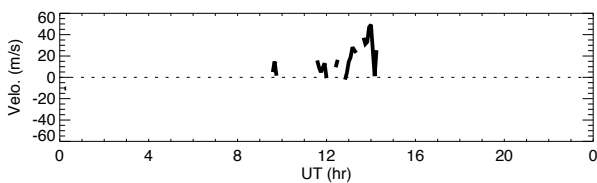
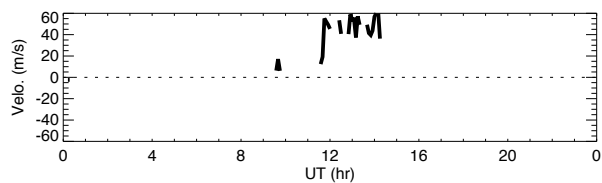
85km



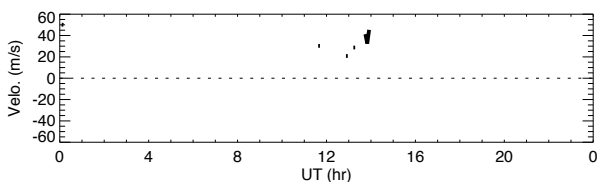
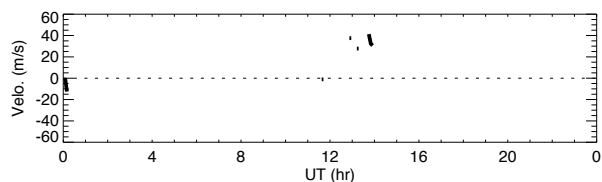
82km



79km



76km

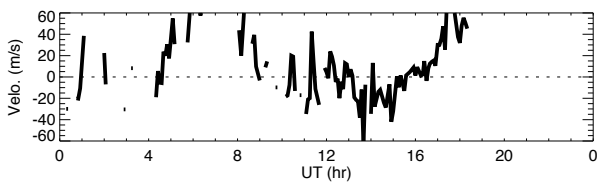
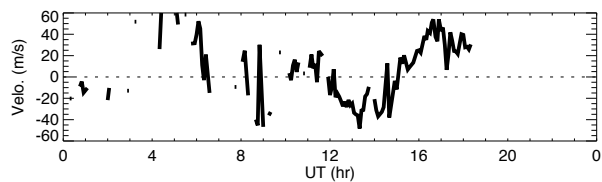


73km

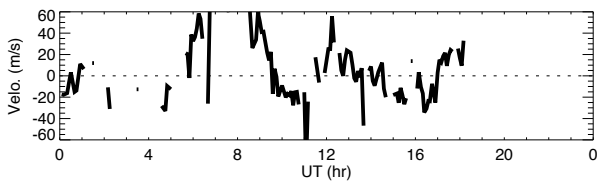
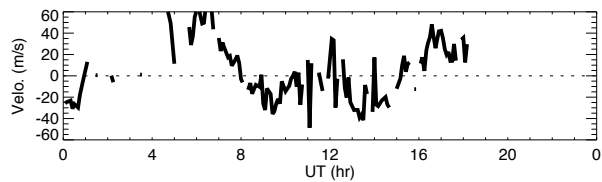
Wind data obtained by MF radar at Tromsøe on January 2, 2008

North

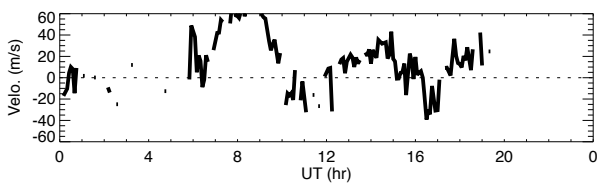
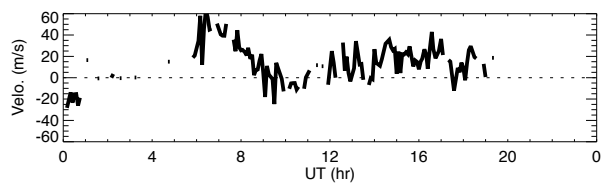
East



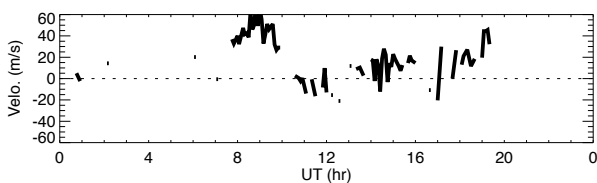
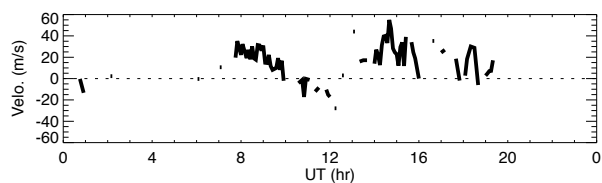
91km



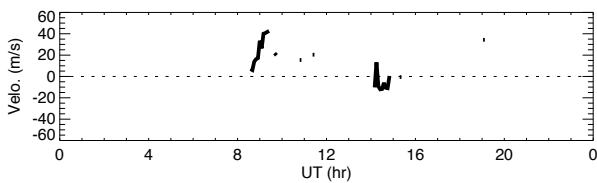
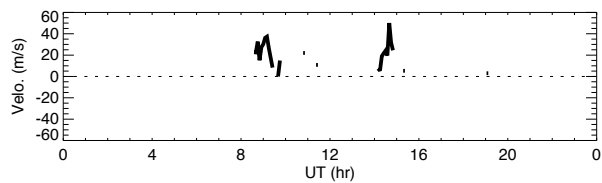
88km



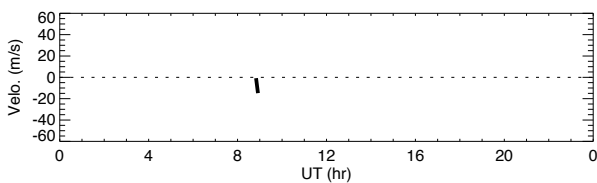
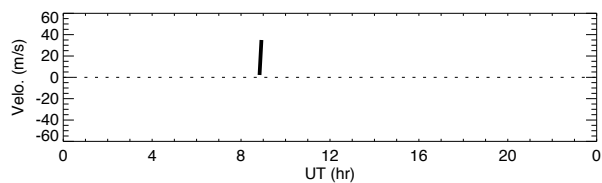
85km



82km



79km

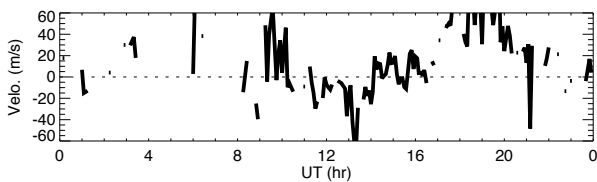
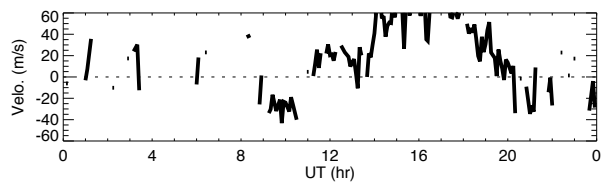


76km

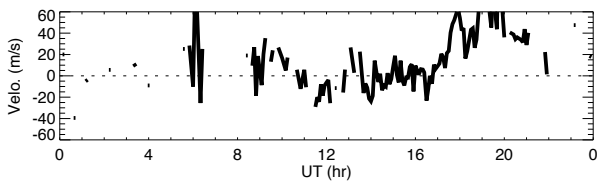
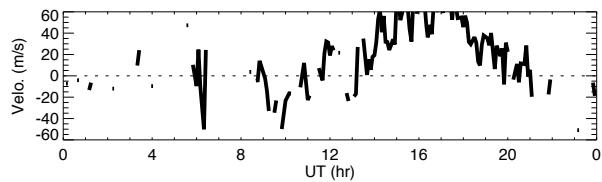
Wind data obtained by MF radar at Tromsøe on January 3, 2008

North

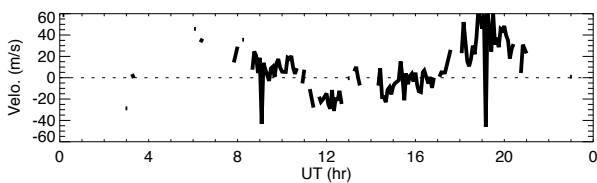
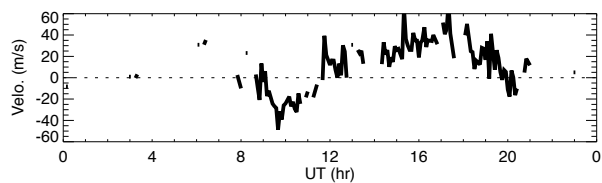
East



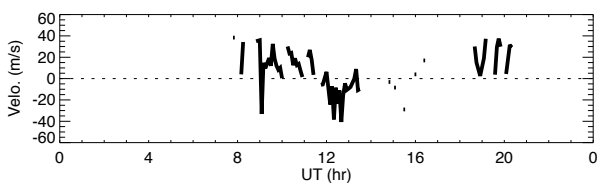
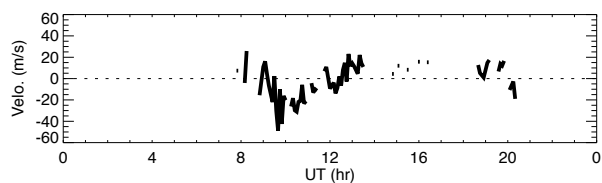
91km



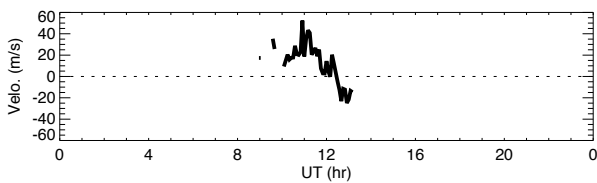
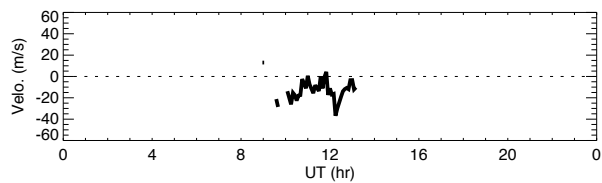
88km



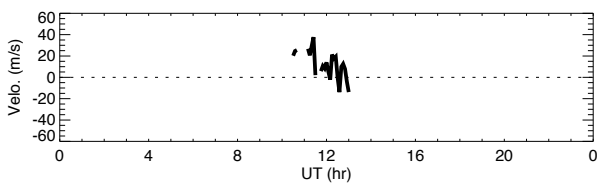
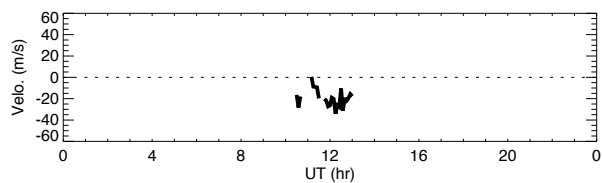
85km



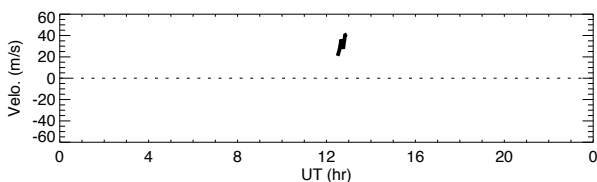
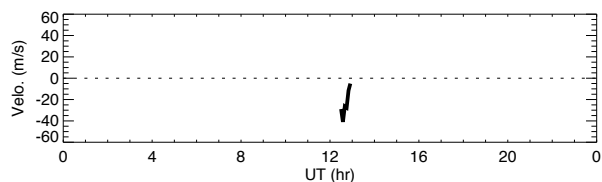
82km



79km



76km

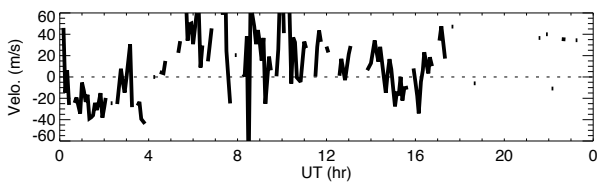
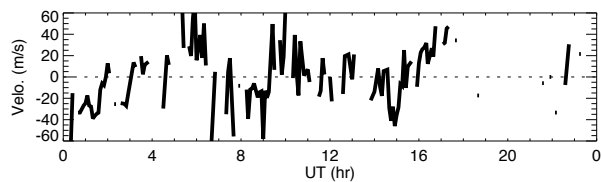


73km

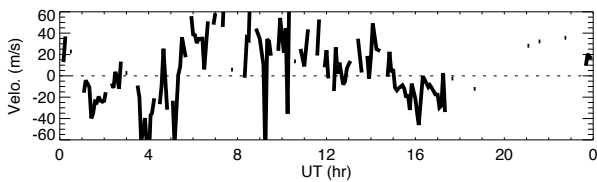
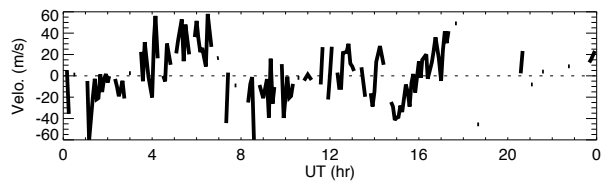
Wind data obtained by MF radar at Tromsøe on January 4, 2008

North

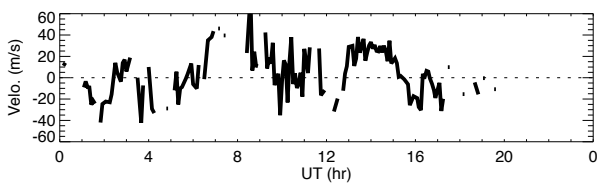
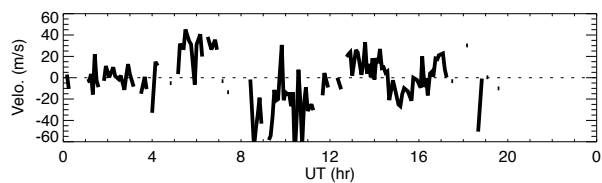
East



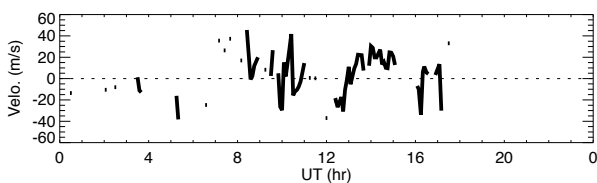
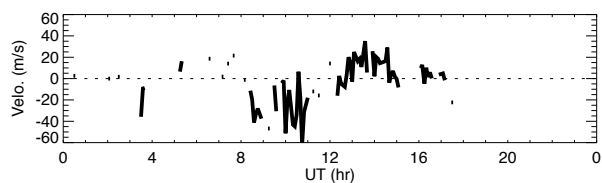
91km



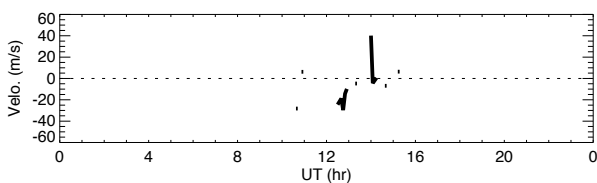
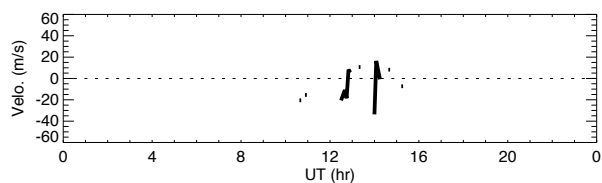
88km



85km



82km

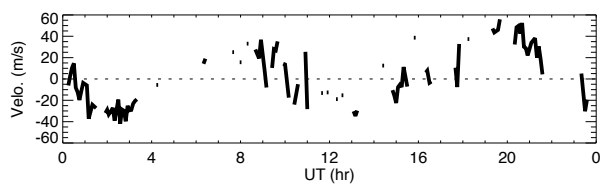
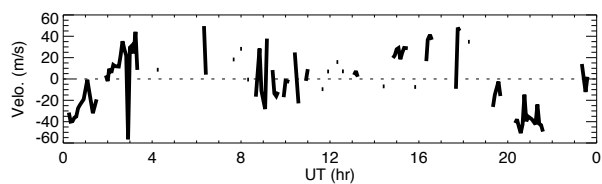


79km

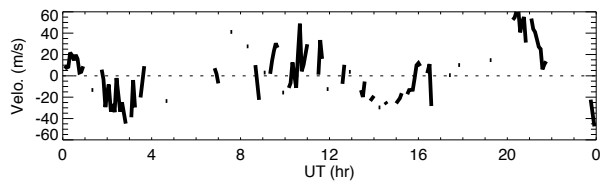
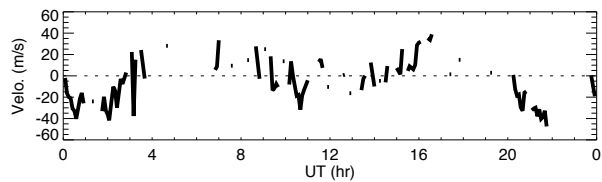
Wind data obtained by MF radar at Tromsøe on January 11, 2008

North

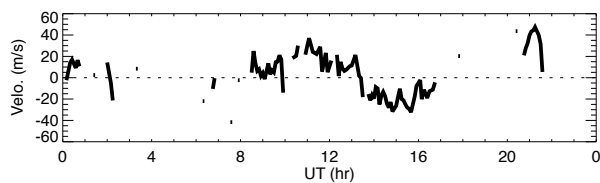
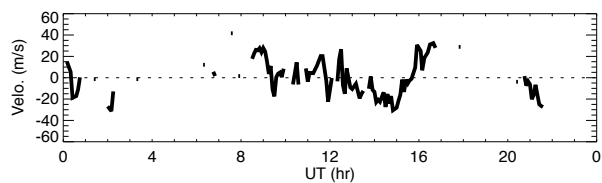
East



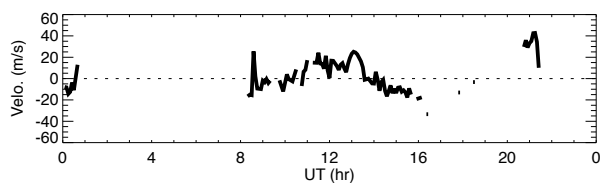
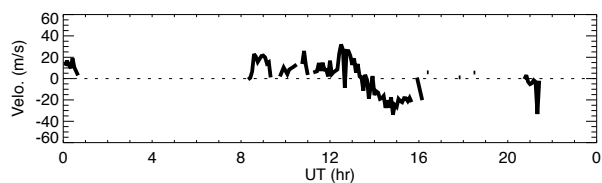
91km



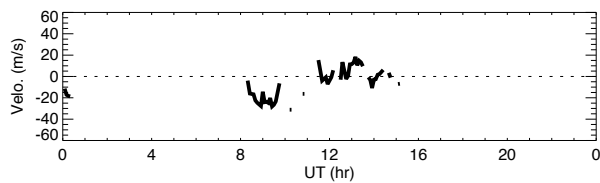
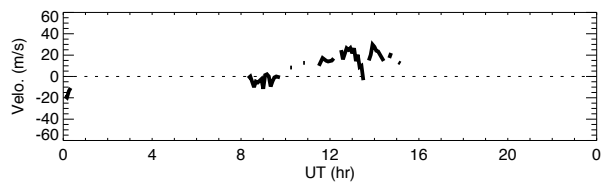
88km



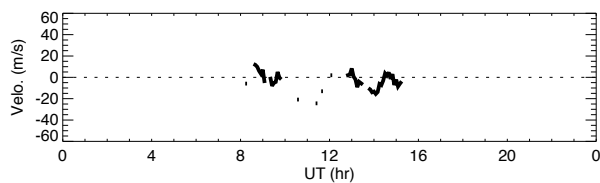
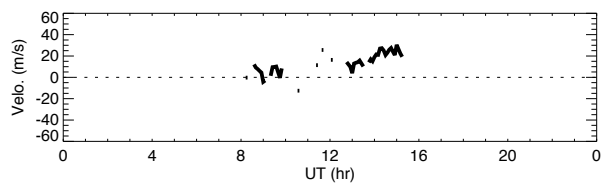
85km



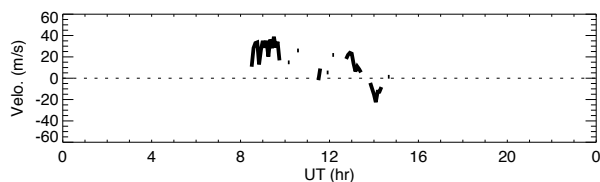
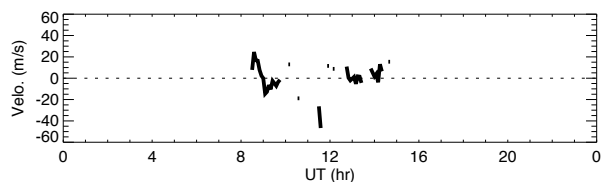
82km



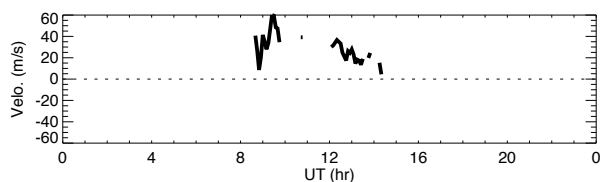
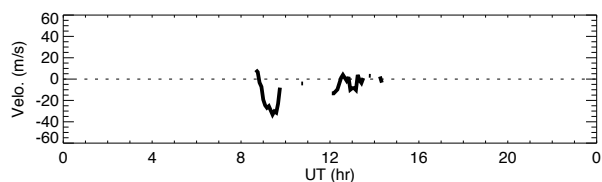
79km



76km

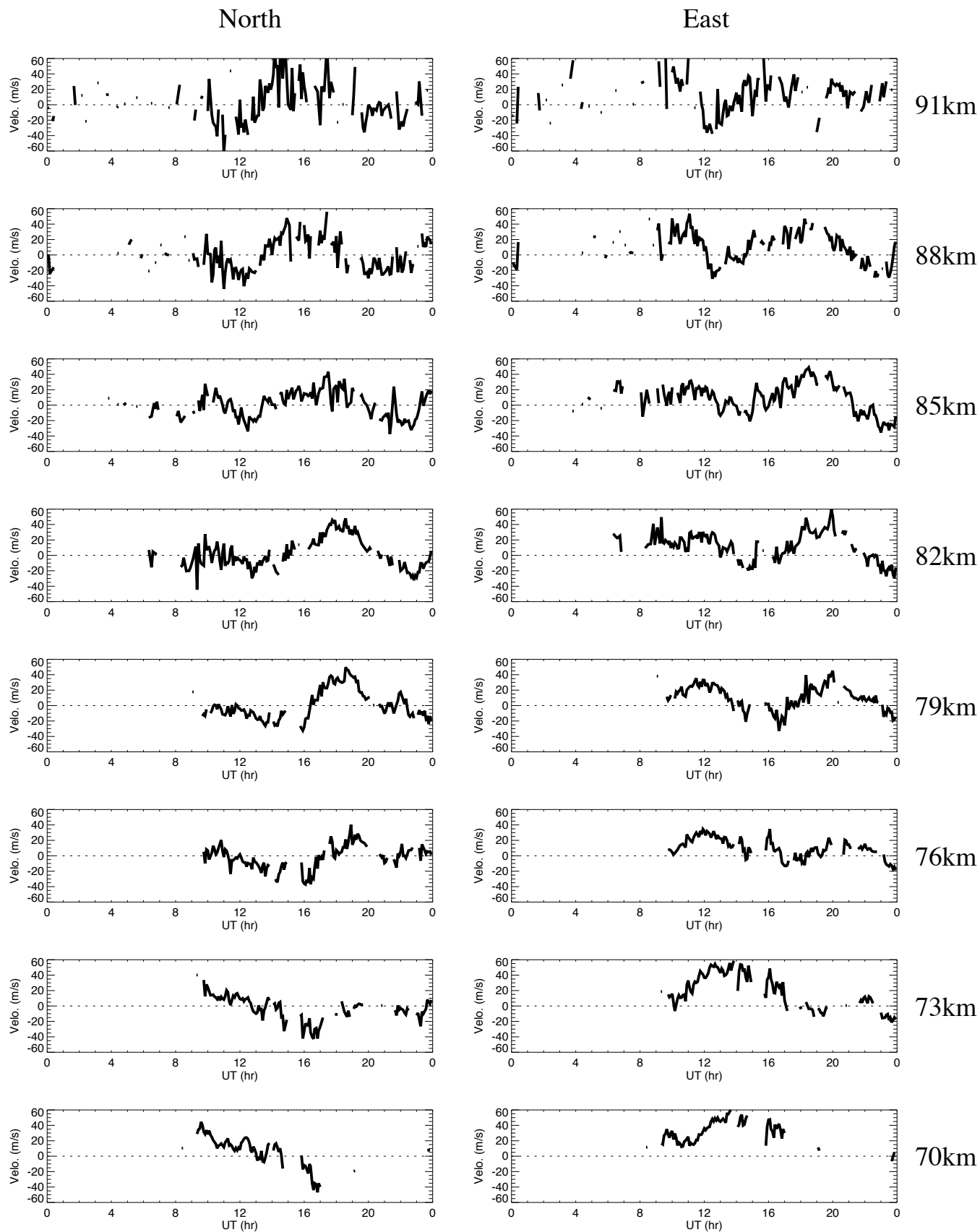


73km



70km

Wind data obtained by MF radar at Tromsøe on January 12, 2008



Wind data obtained by MF radar at Tromsøe on January 27, 2008

