







































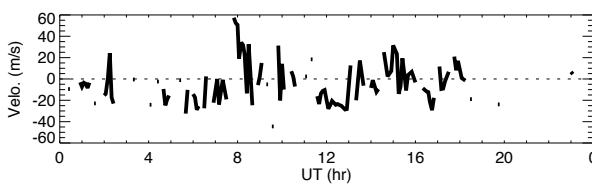
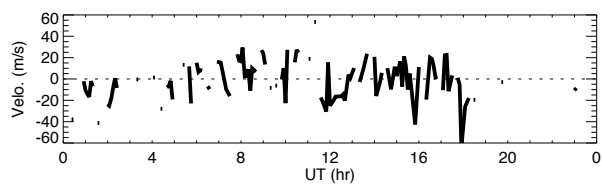




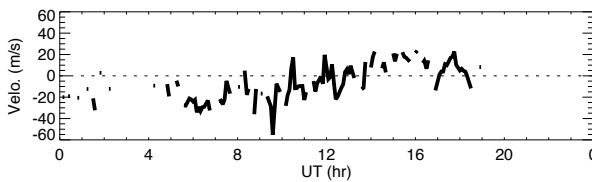
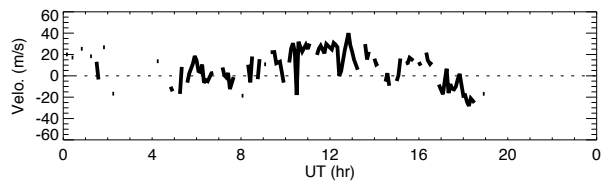
# Wind data obtained by MF radar at Tromsøe on April 20, 2008

## North

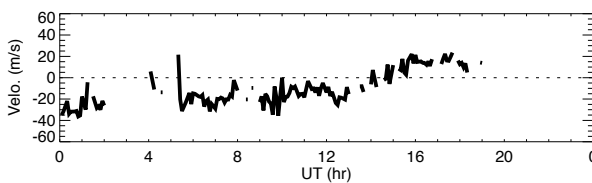
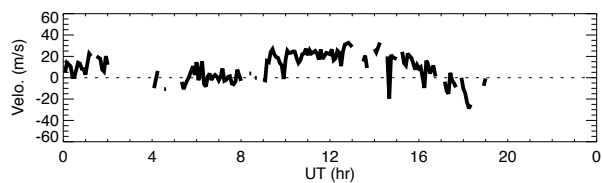
## East



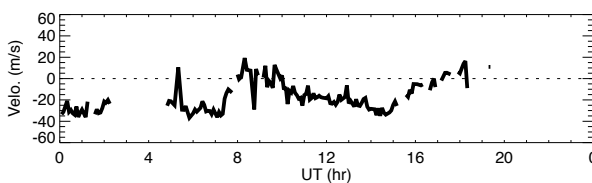
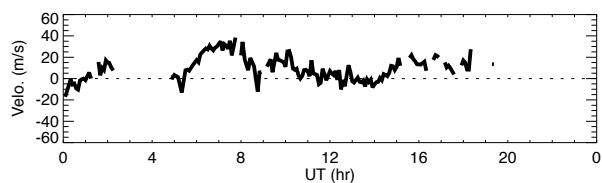
91km



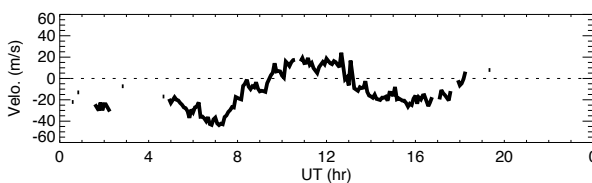
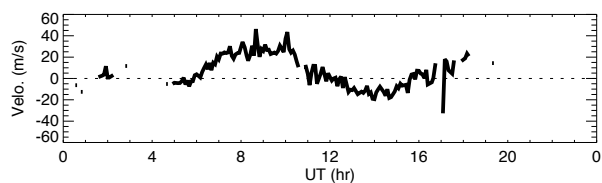
88km



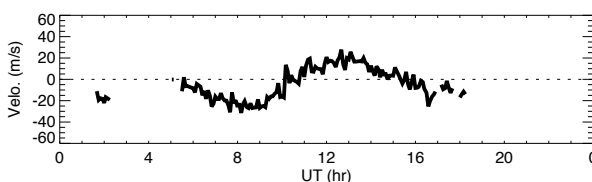
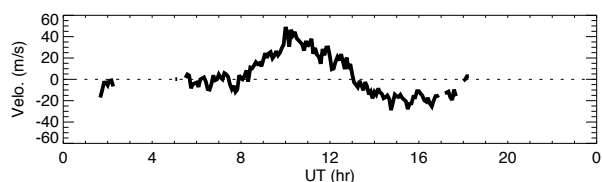
85km



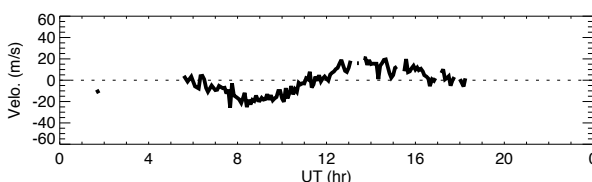
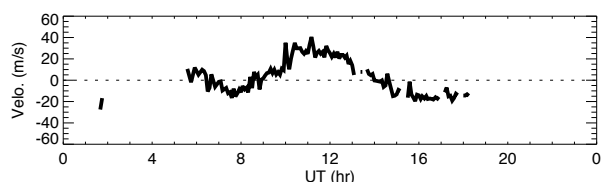
82km



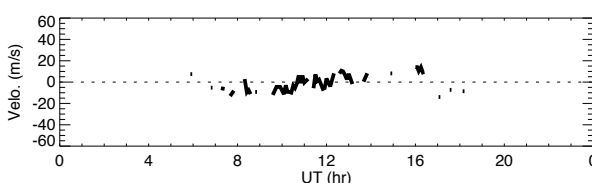
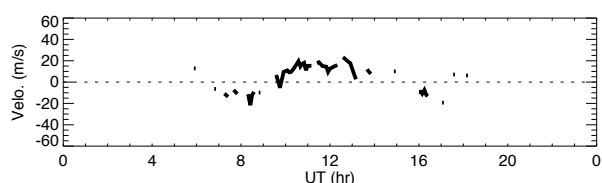
79km



76km



73km



70km







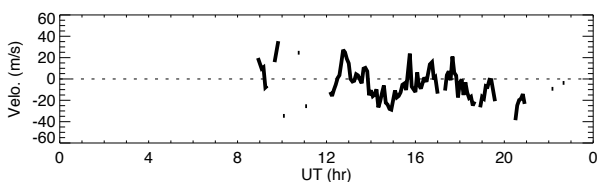
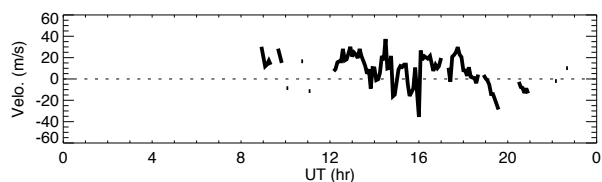




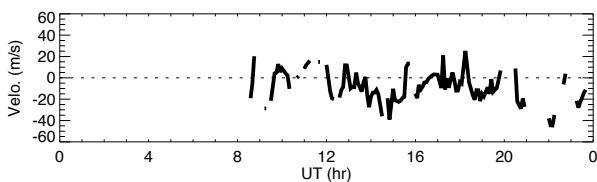
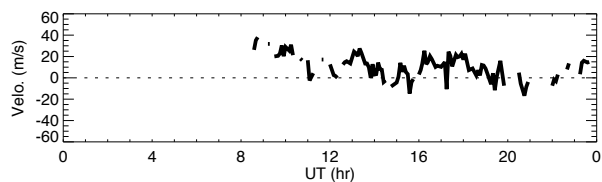
# Wind data obtained by MF radar at Tromsøe on April 25, 2008

## North

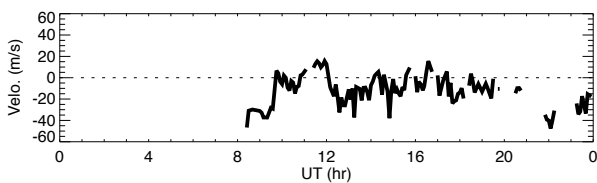
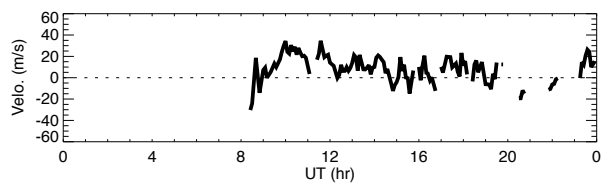
## East



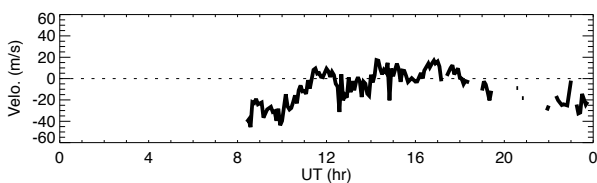
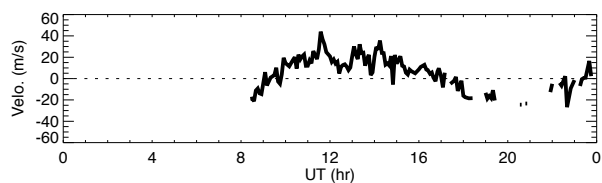
91km



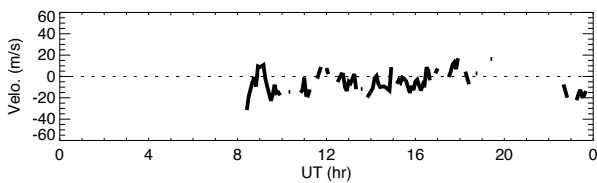
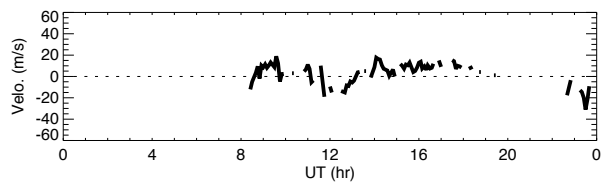
88km



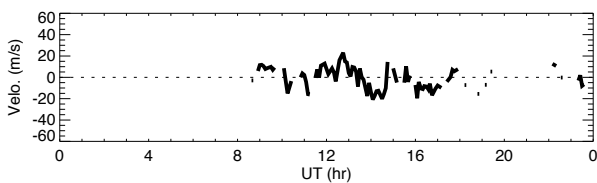
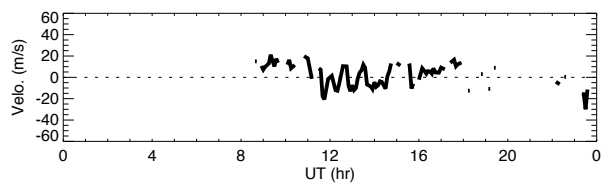
85km



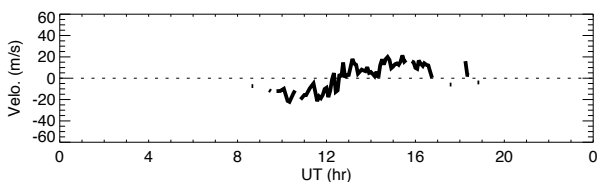
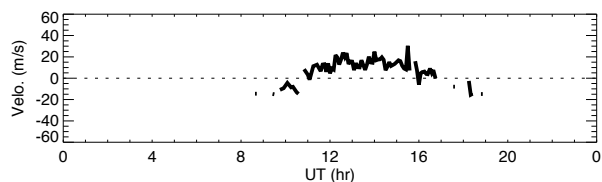
82km



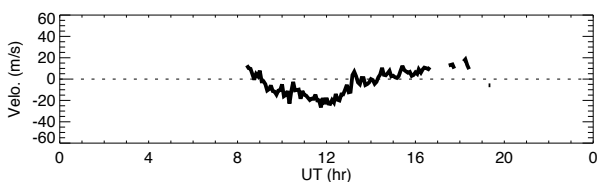
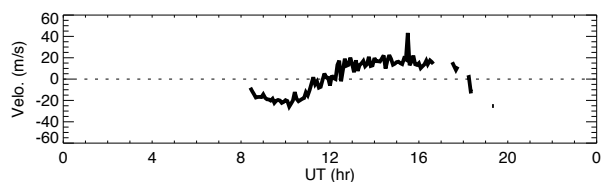
79km



76km



73km



70km

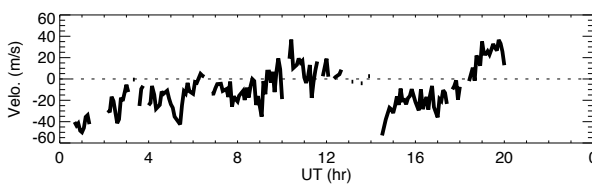
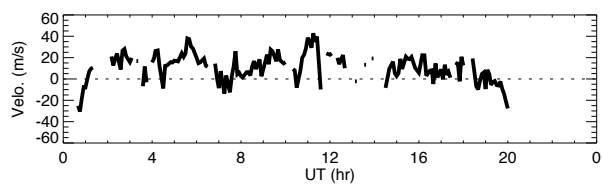




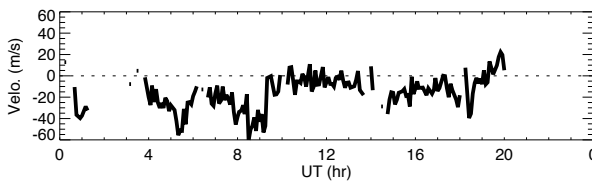
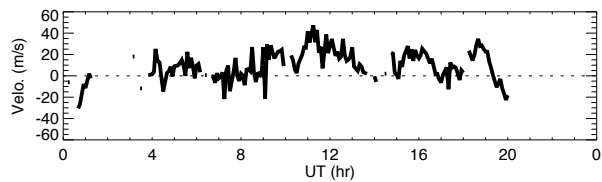
# Wind data obtained by MF radar at Tromsøe on April 28, 2008

## North

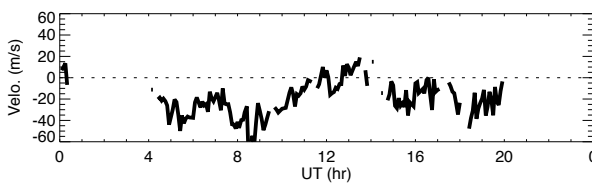
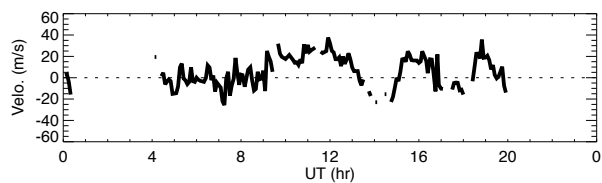
## East



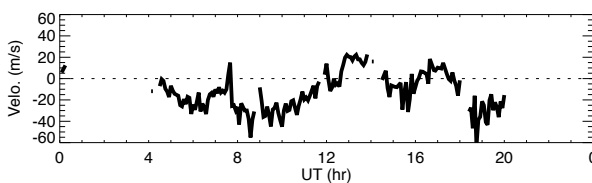
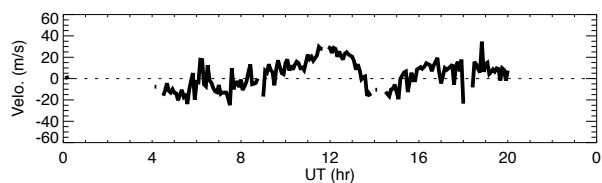
91km



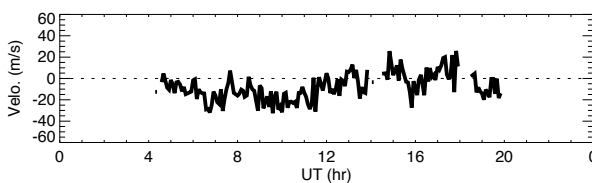
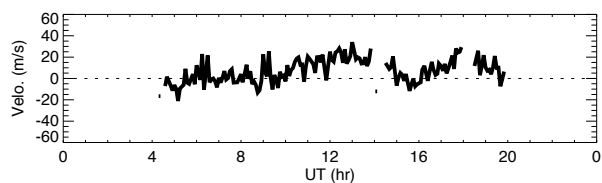
88km



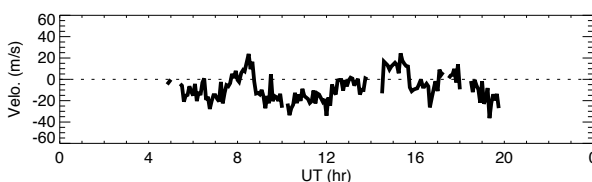
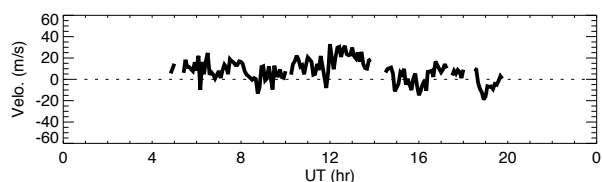
85km



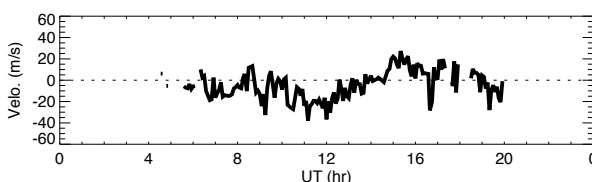
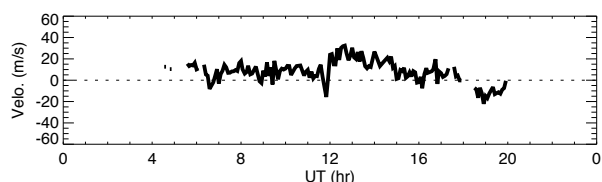
82km



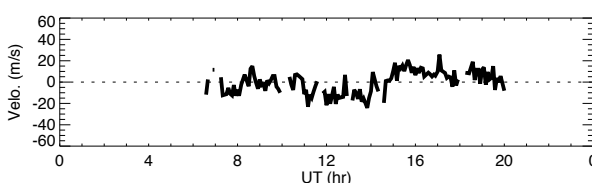
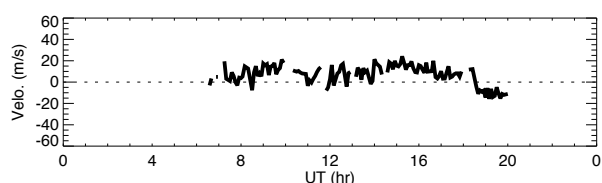
79km



76km



73km



70km



