







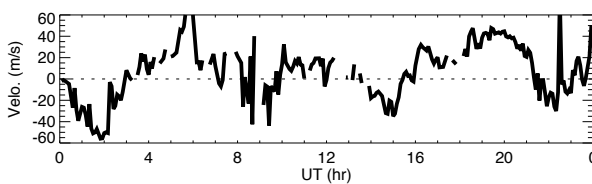
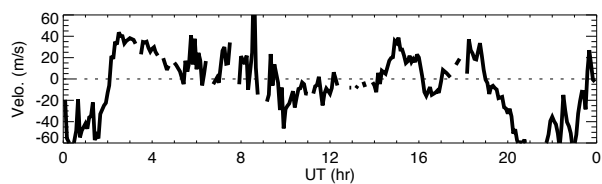




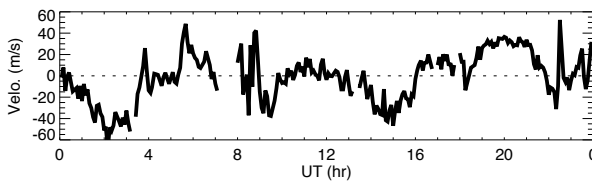
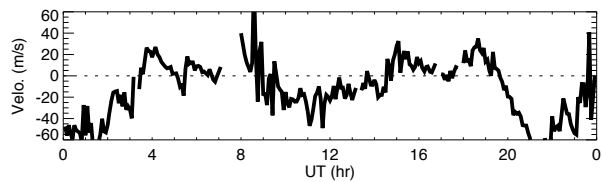
# Wind data obtained by MF radar at Tromsøe on August 6, 2009

## North

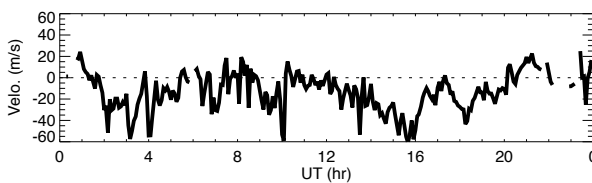
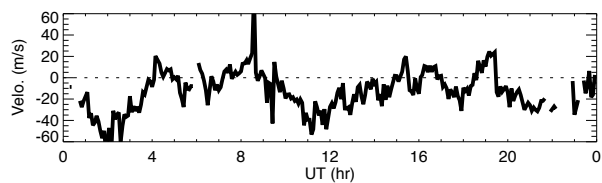
## East



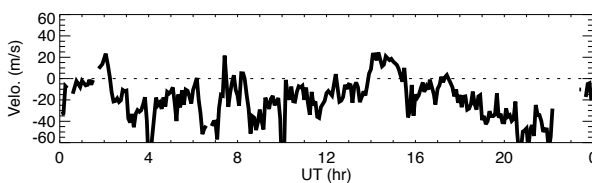
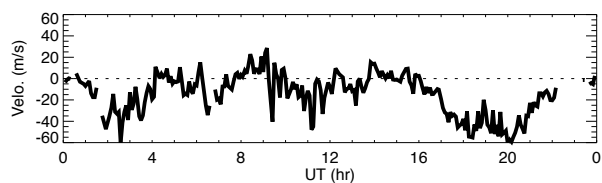
91km



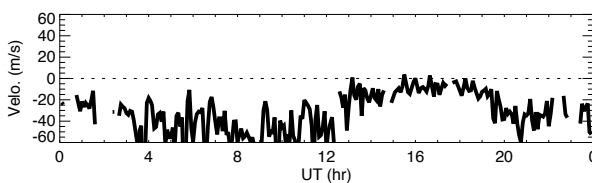
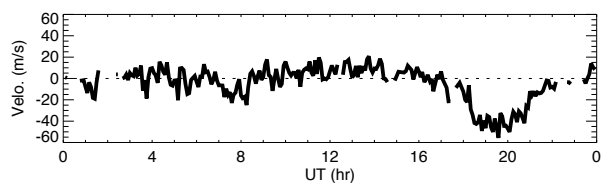
88km



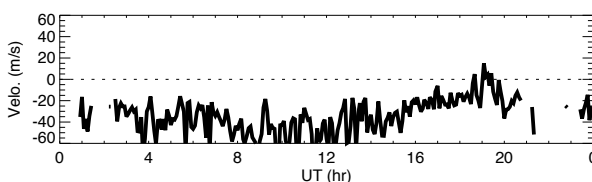
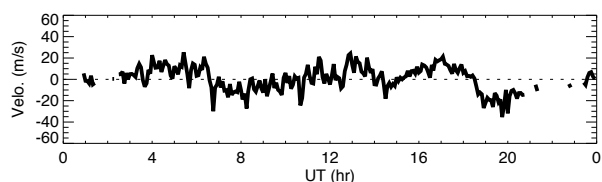
85km



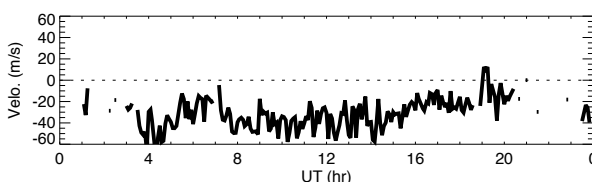
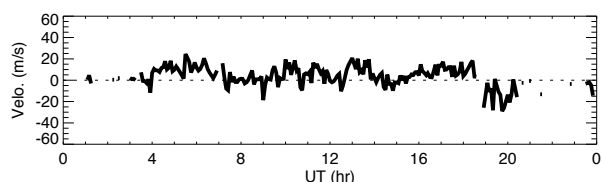
82km



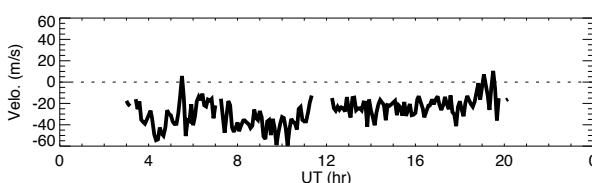
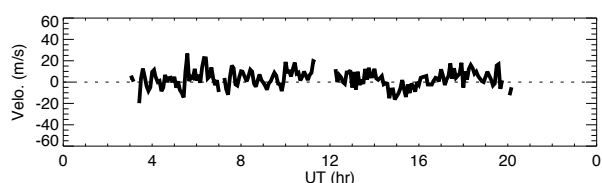
79km



76km



73km



70km













































# Wind data obtained by MF radar at Tromsøe on August 26, 2009

