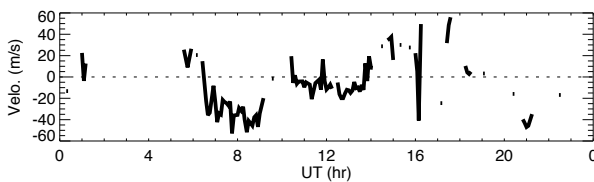
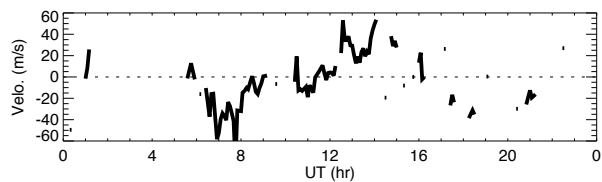


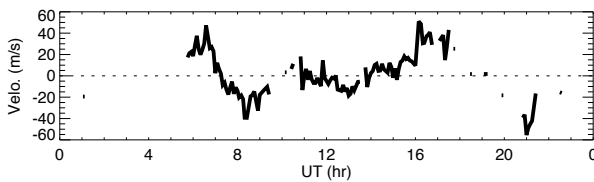
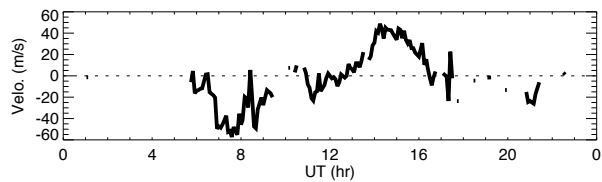
Wind data obtained by MF radar at Tromsøe on October 2, 2009

North

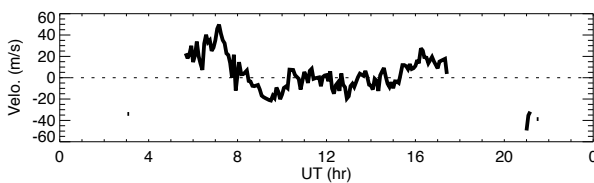
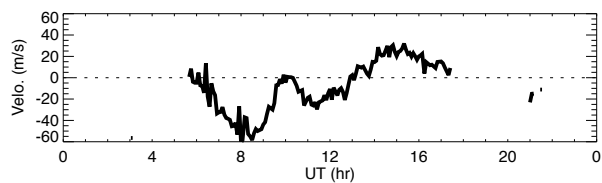
East



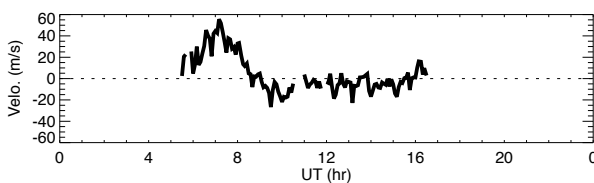
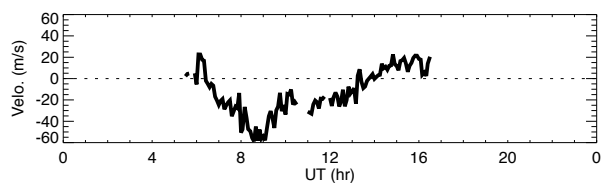
91km



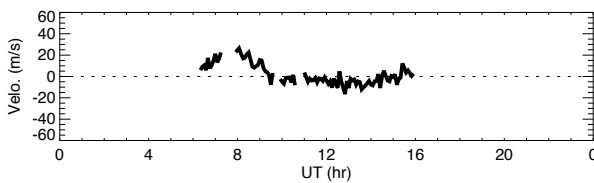
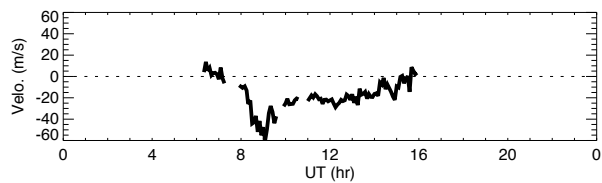
88km



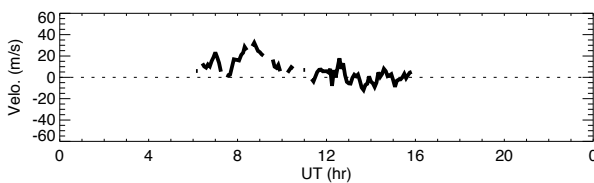
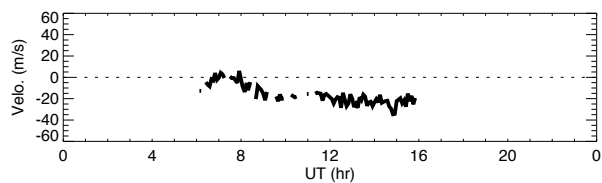
85km



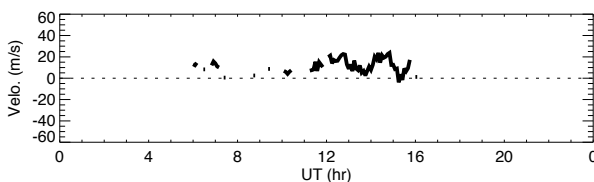
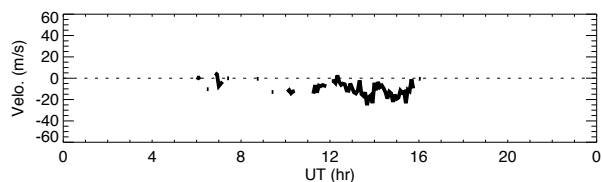
82km



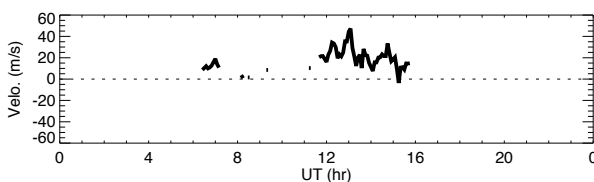
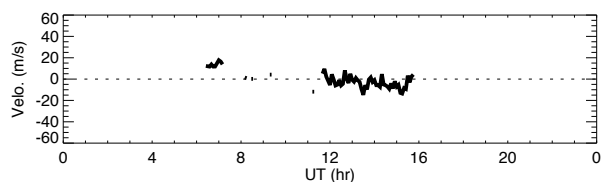
79km



76km



73km

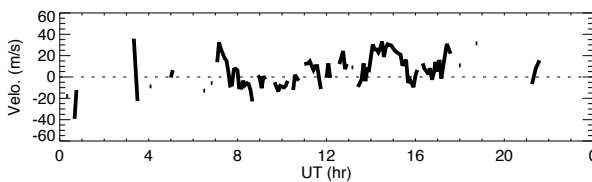
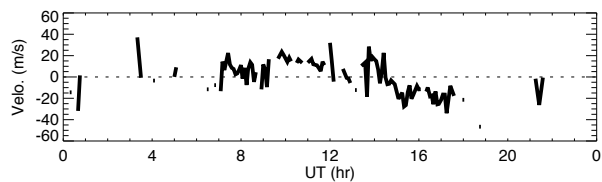


70km

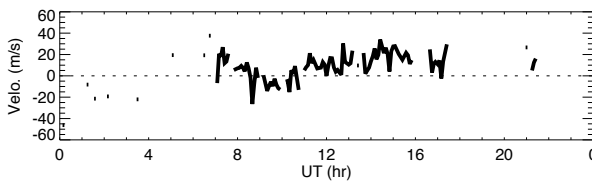
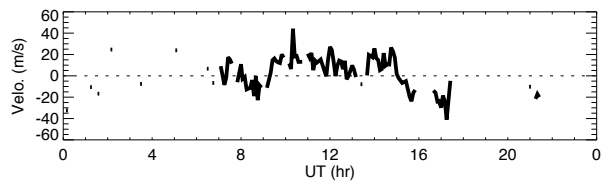
Wind data obtained by MF radar at Tromsøe on October 8, 2009

North

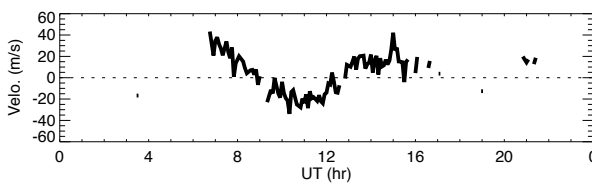
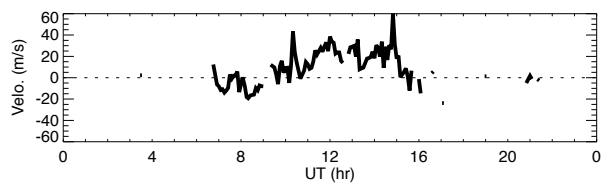
East



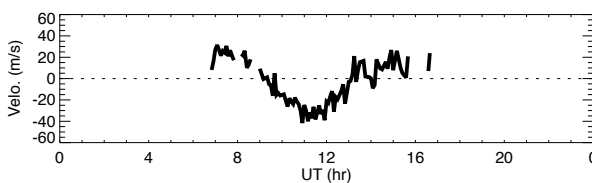
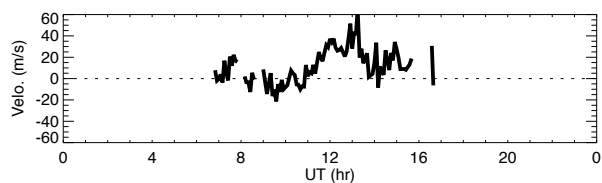
91km



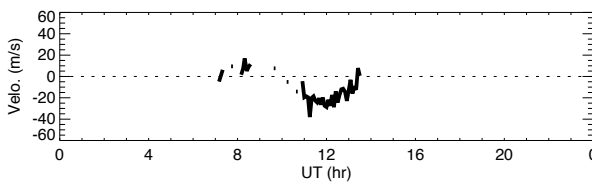
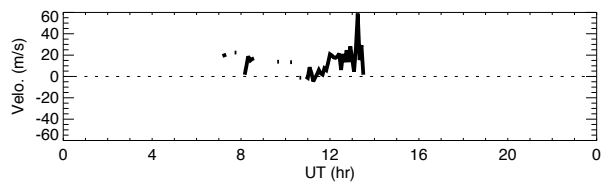
88km



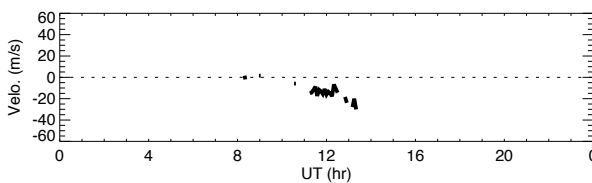
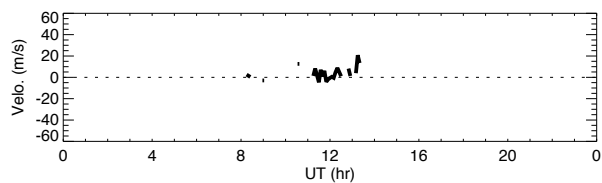
85km



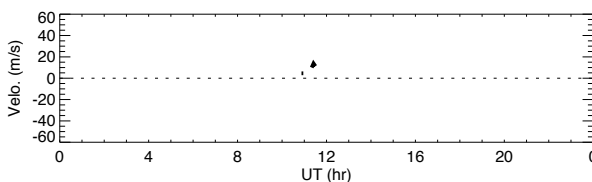
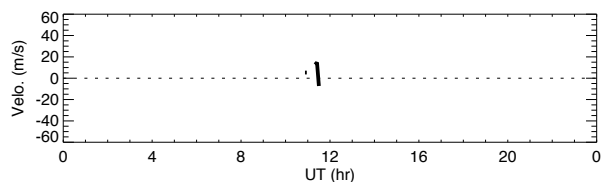
82km



79km

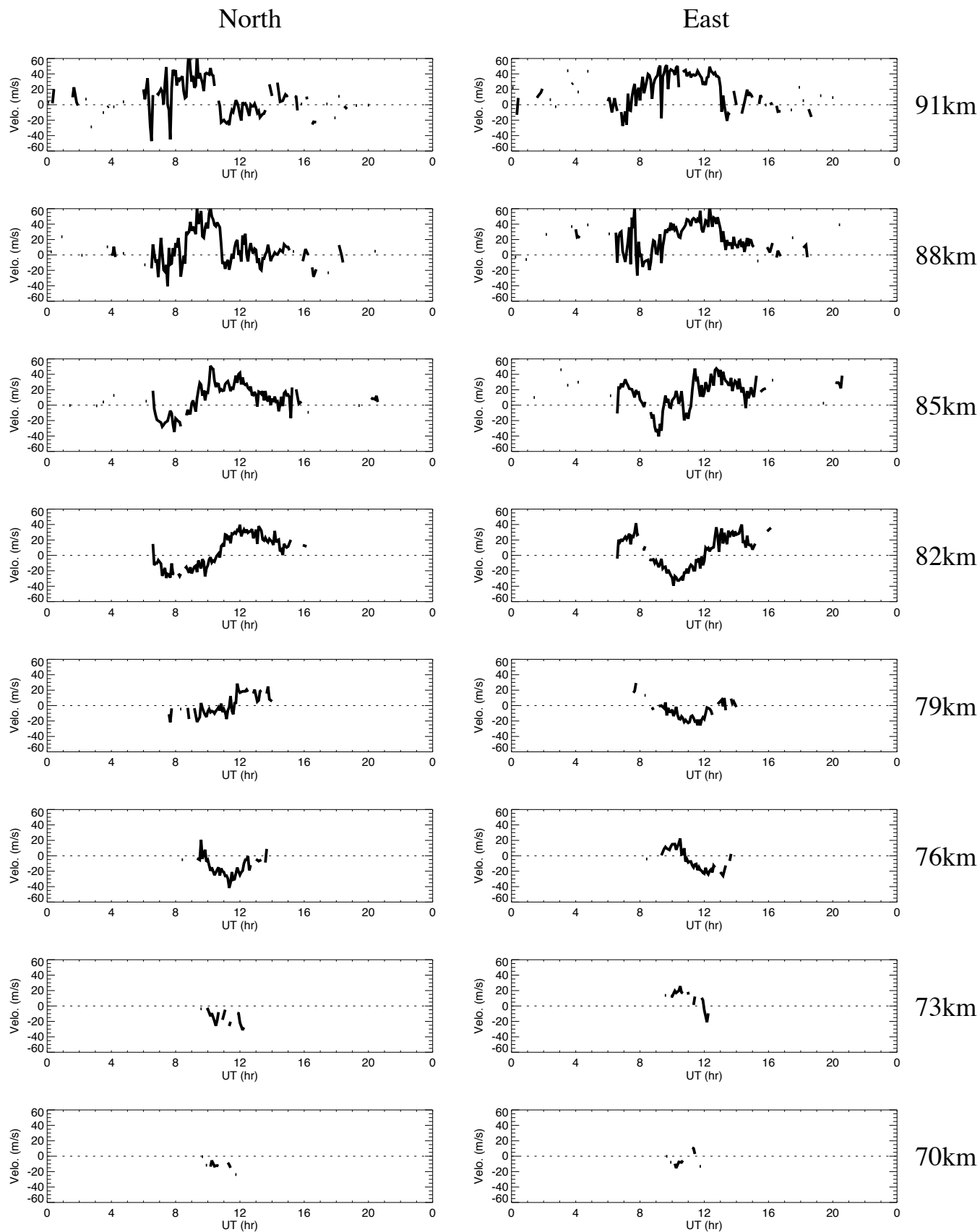


76km

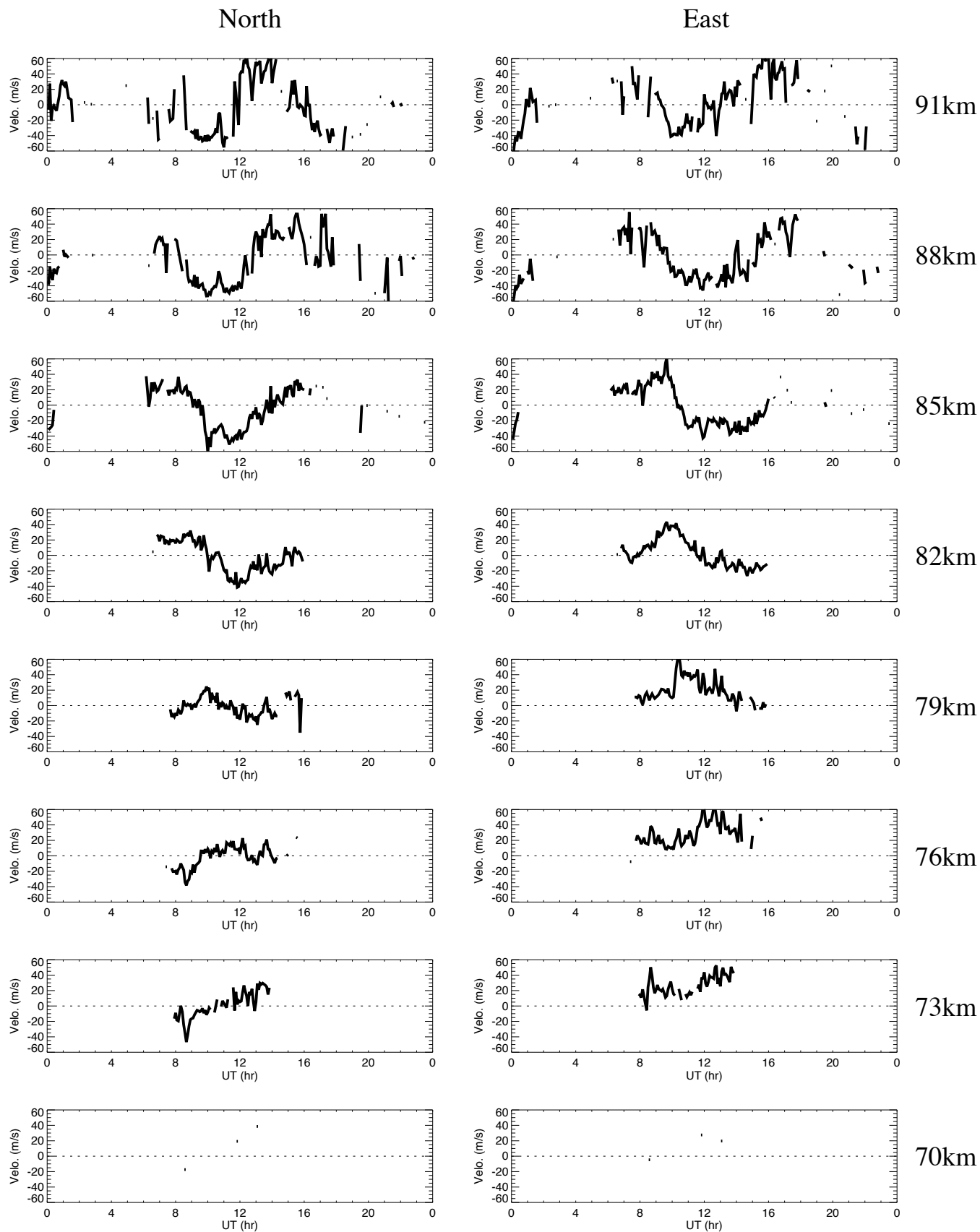


73km

Wind data obtained by MF radar at Tromsøe on October 9, 2009



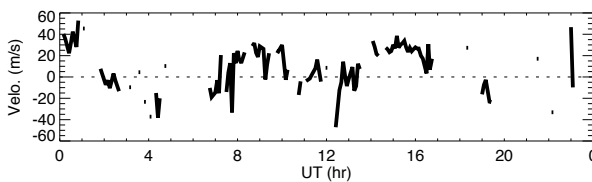
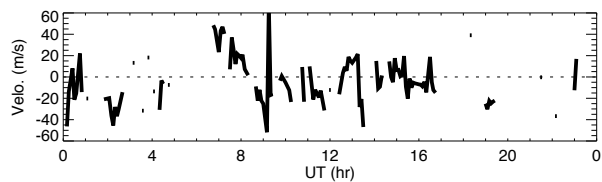
Wind data obtained by MF radar at Tromsøe on October 12, 2009



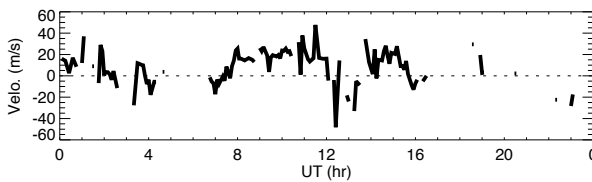
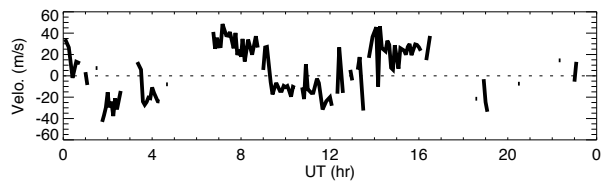
Wind data obtained by MF radar at Tromsøe on October 17, 2009

North

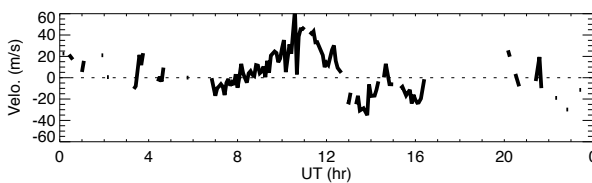
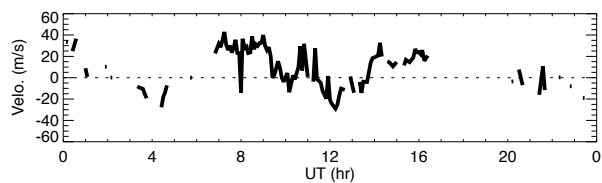
East



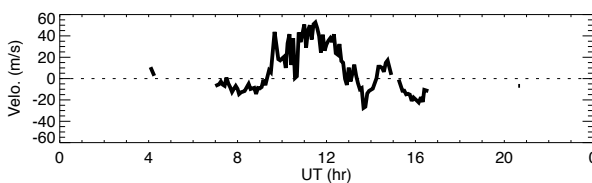
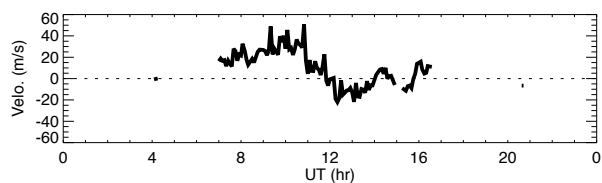
91km



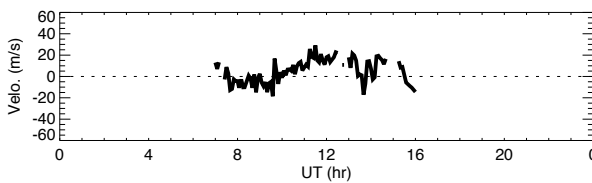
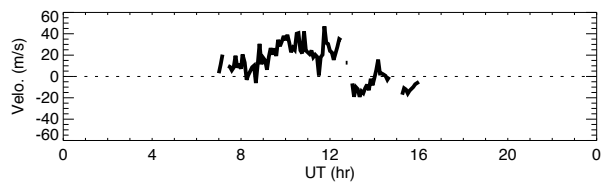
88km



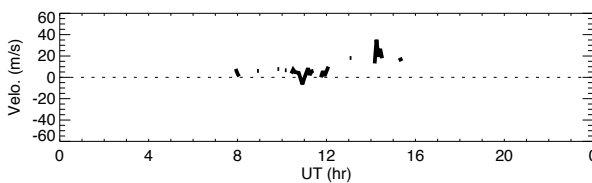
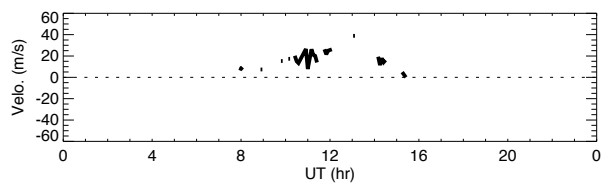
85km



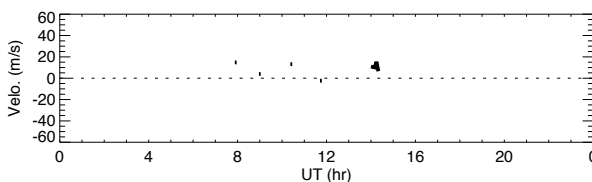
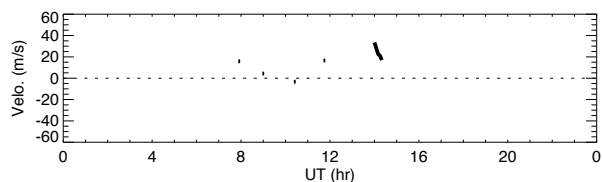
82km



79km



76km

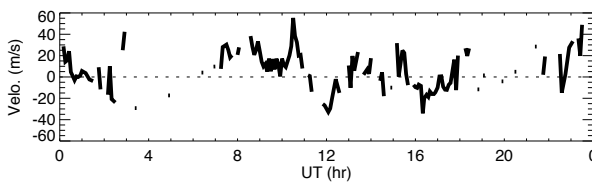
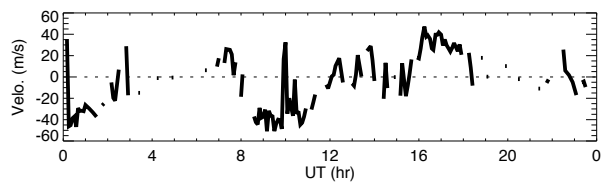


73km

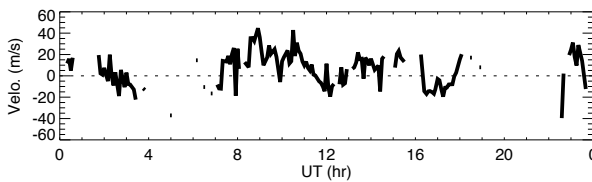
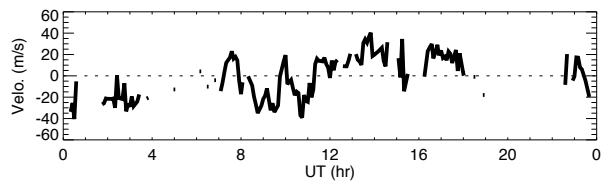
Wind data obtained by MF radar at Tromsøe on October 19, 2009

North

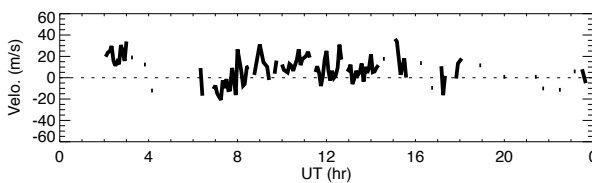
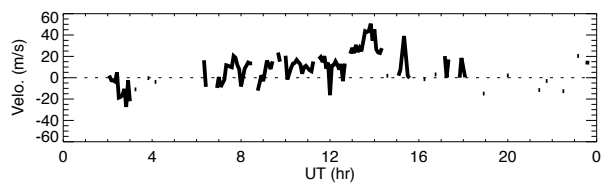
East



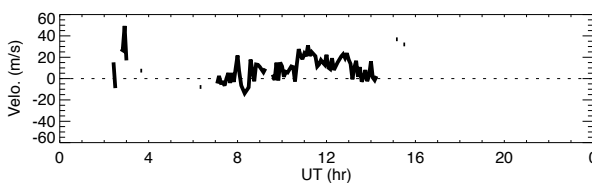
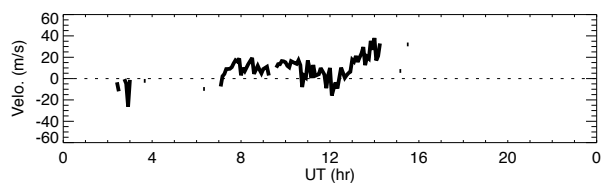
91km



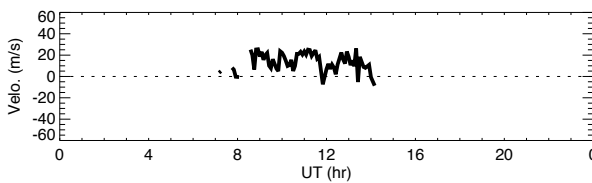
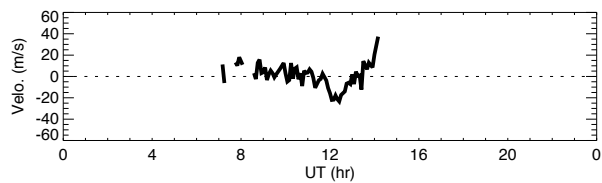
88km



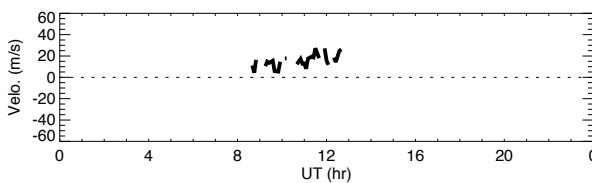
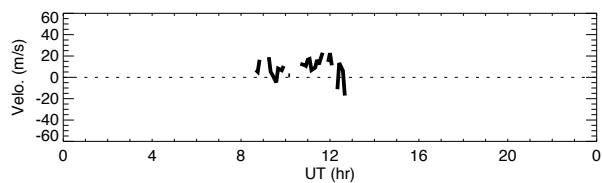
85km



82km



79km

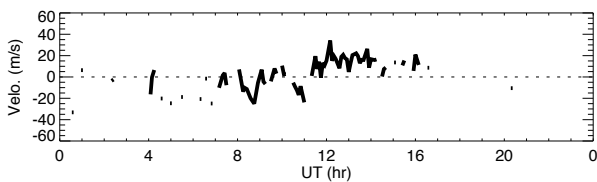
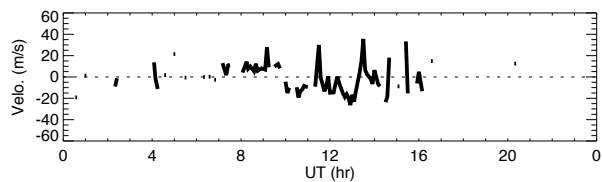


76km

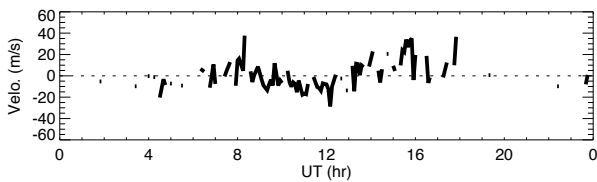
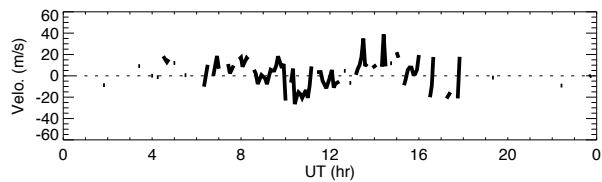
Wind data obtained by MF radar at Tromsøe on October 21, 2009

North

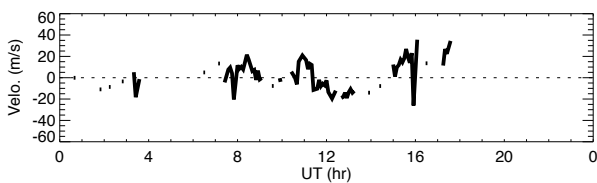
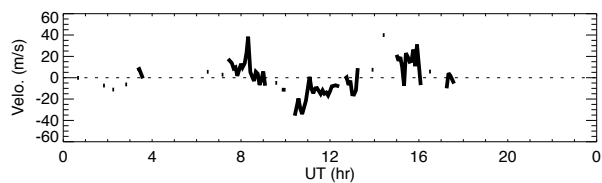
East



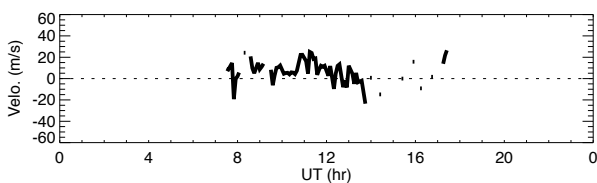
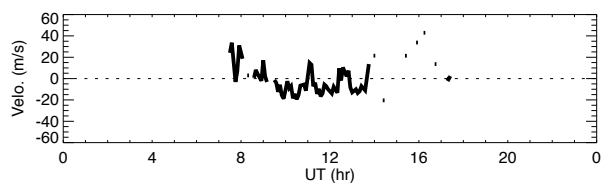
91km



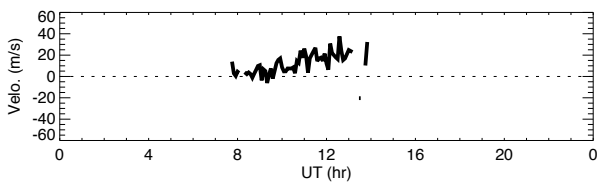
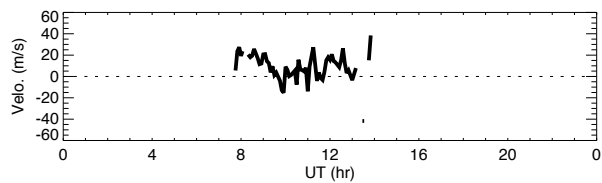
88km



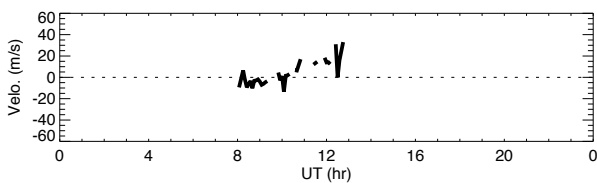
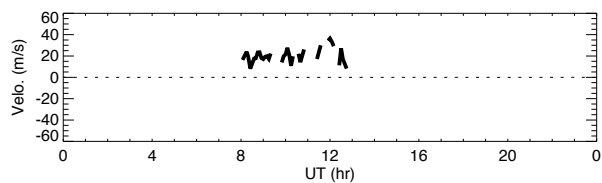
85km



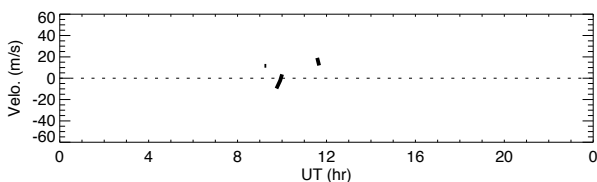
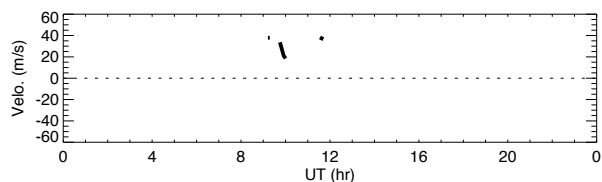
82km



79km



76km

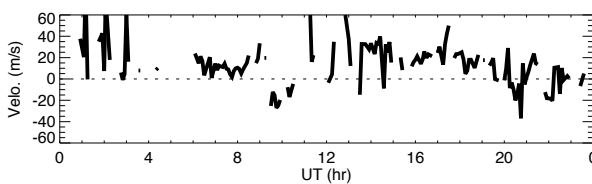
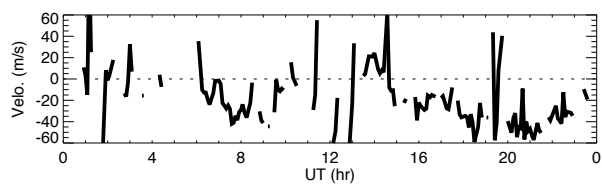


73km

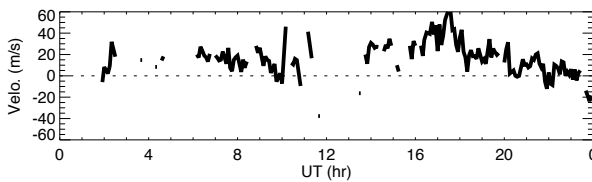
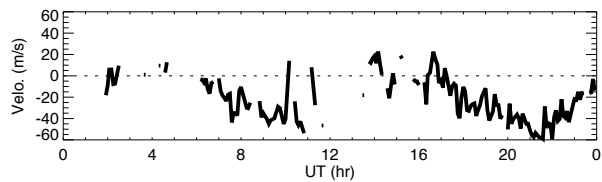
Wind data obtained by MF radar at Tromsøe on October 22, 2009

North

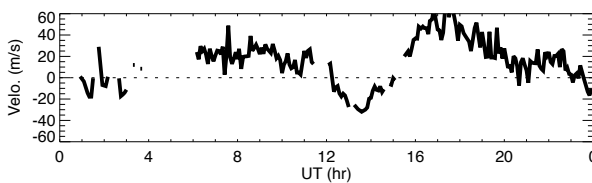
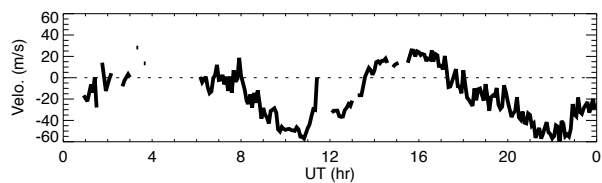
East



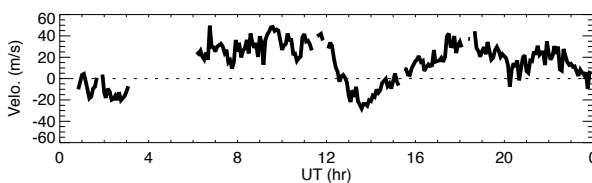
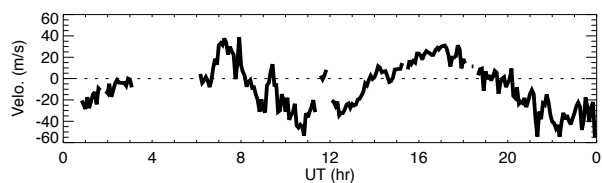
91km



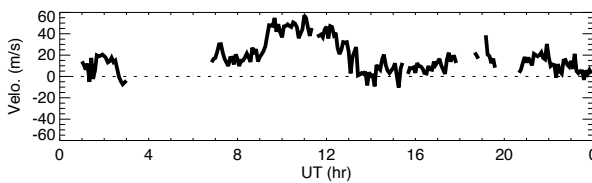
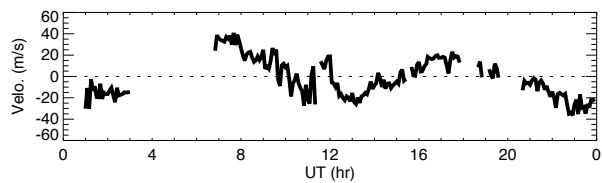
88km



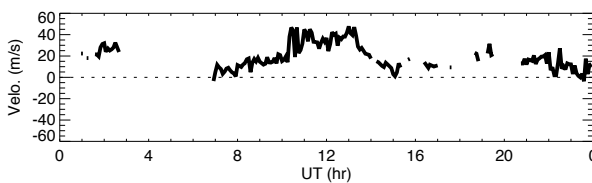
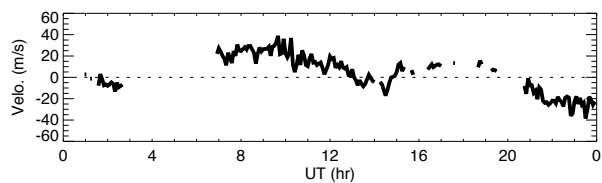
85km



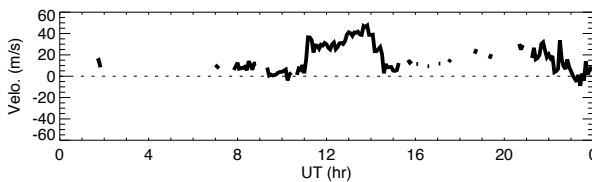
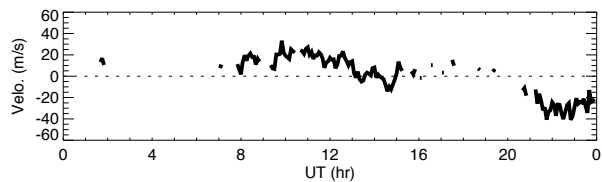
82km



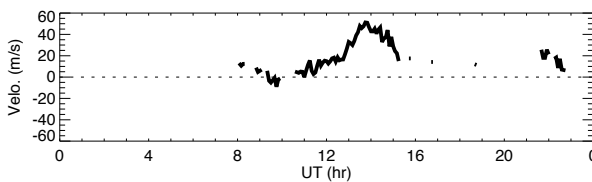
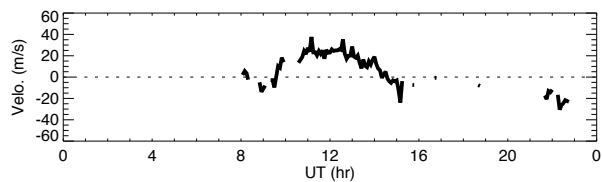
79km



76km



73km

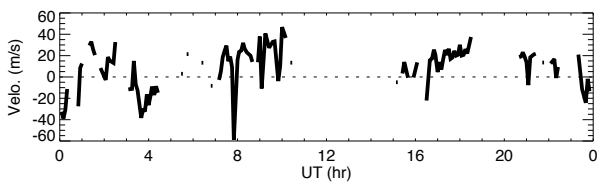
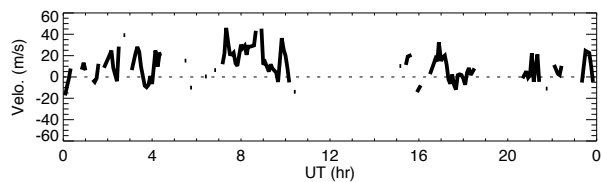


70km

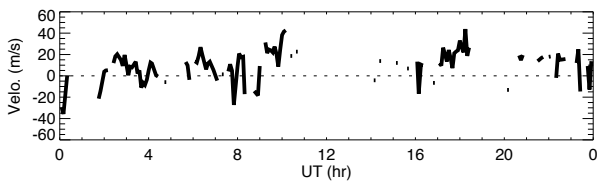
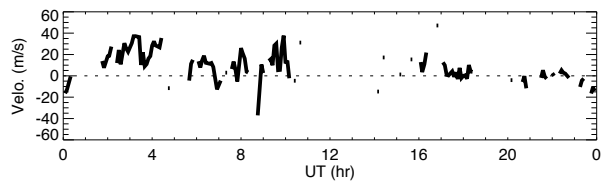
Wind data obtained by MF radar at Tromsøe on October 29, 2009

North

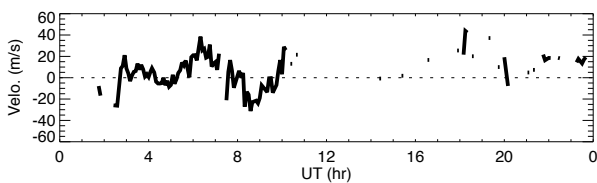
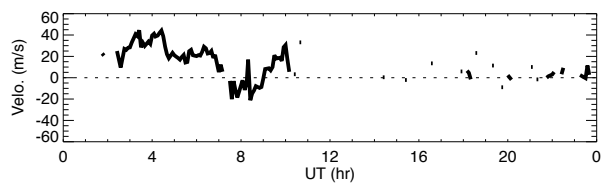
East



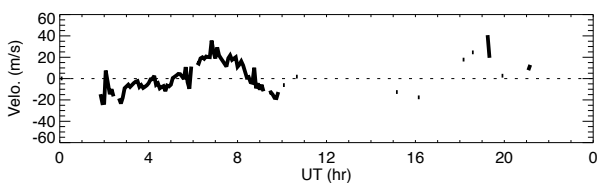
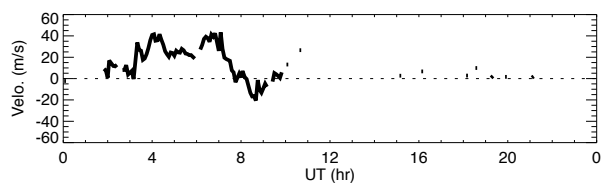
91km



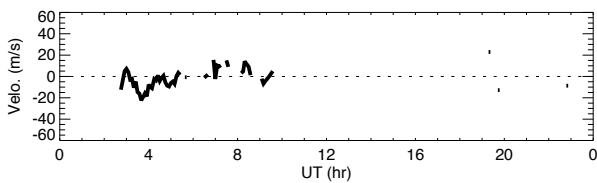
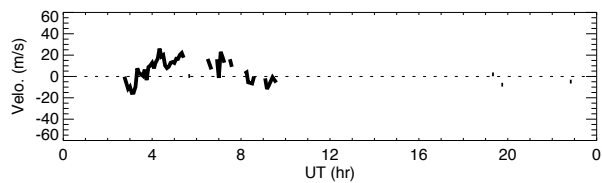
88km



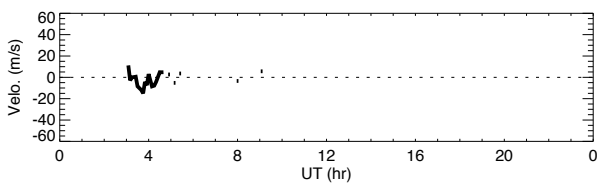
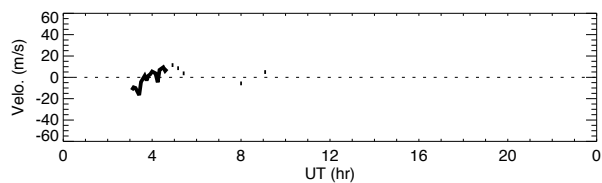
85km



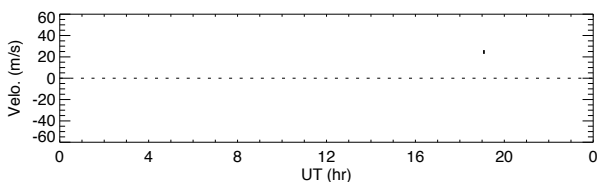
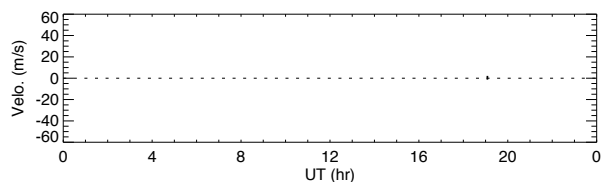
82km



79km



76km



73km

