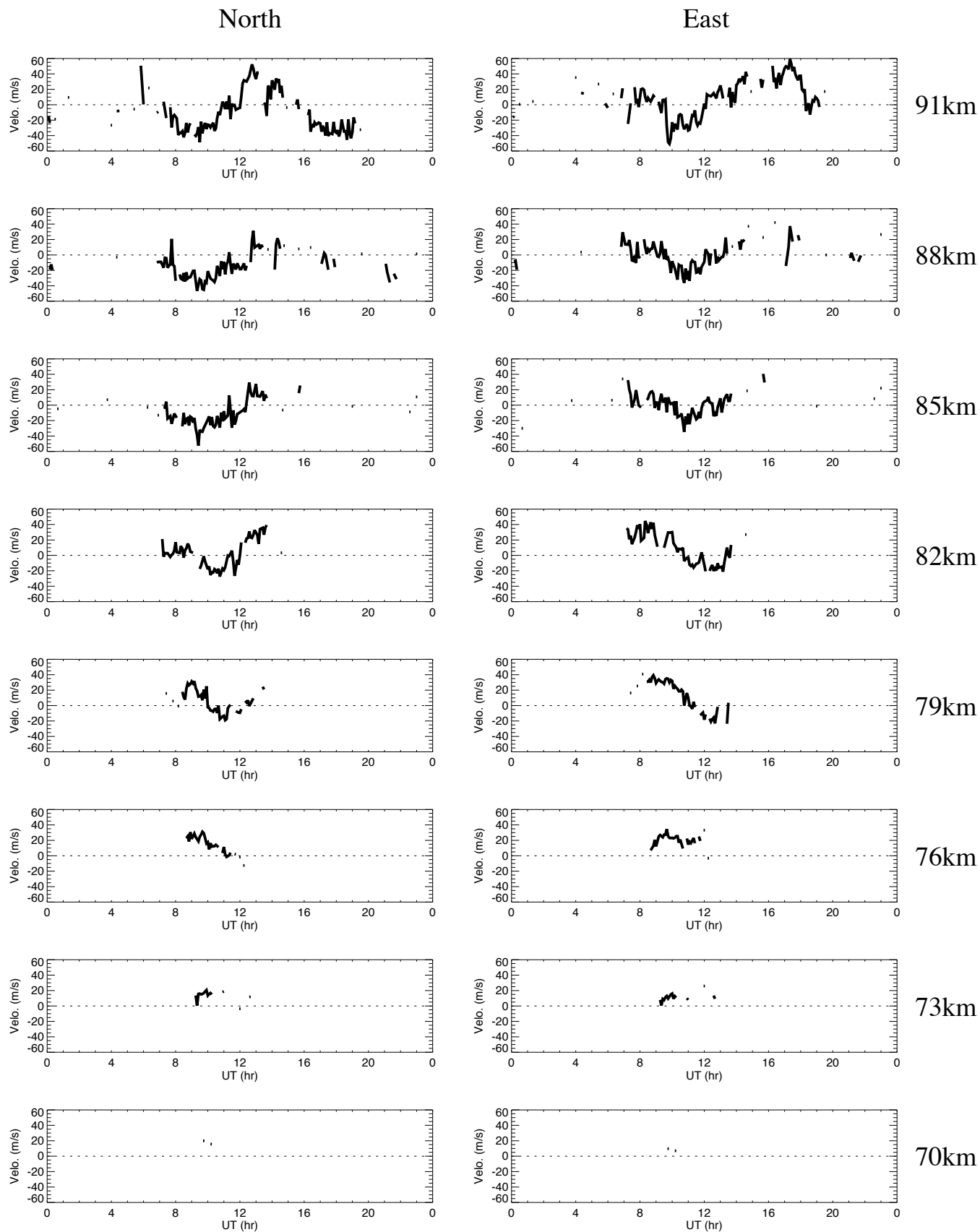


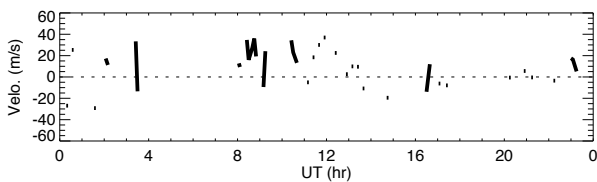
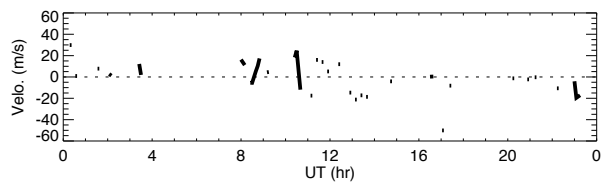
Wind data obtained by MF radar at Tromsøe on November 1, 2009



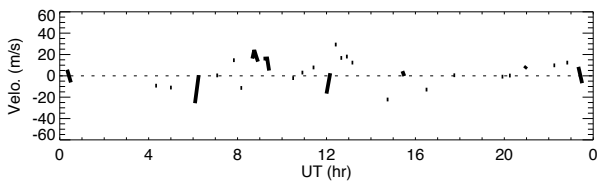
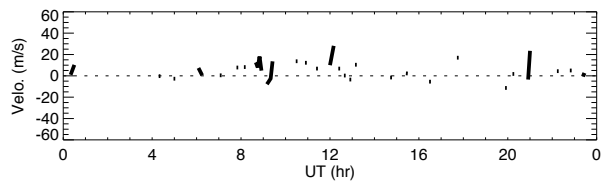
Wind data obtained by MF radar at Tromsøe on November 6, 2009

North

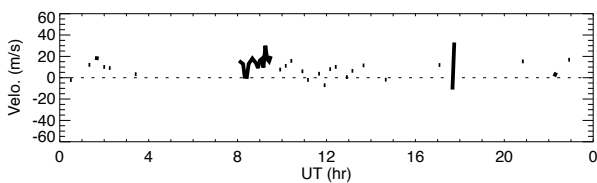
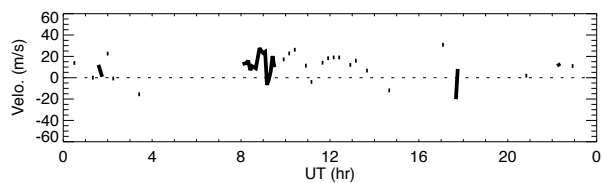
East



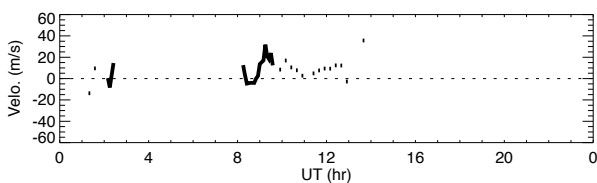
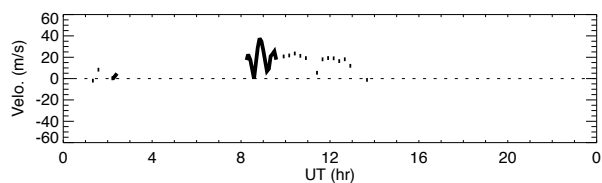
91km



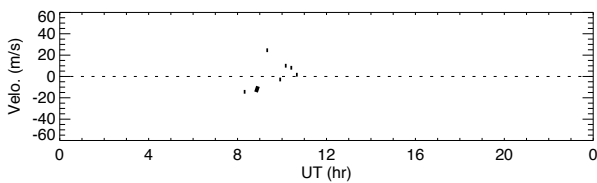
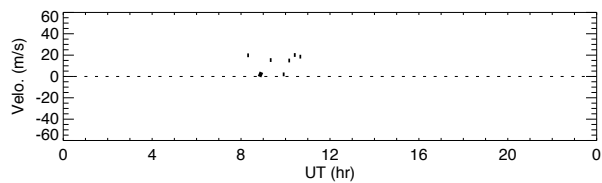
88km



85km



82km

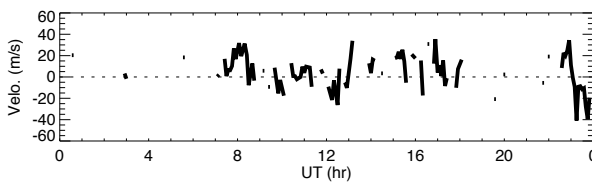
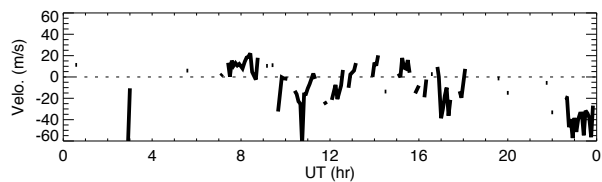


79km

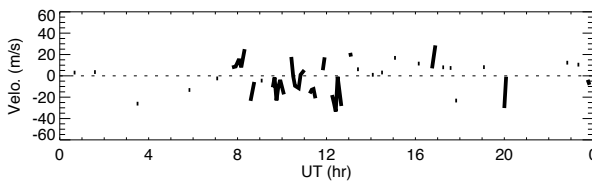
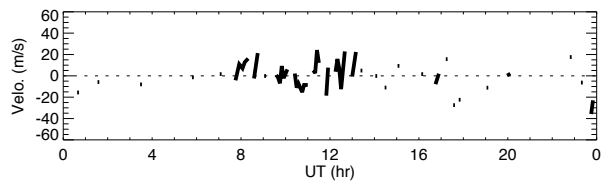
Wind data obtained by MF radar at Tromsøe on November 7, 2009

North

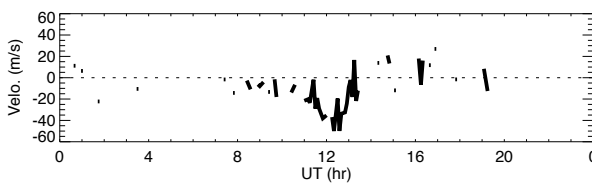
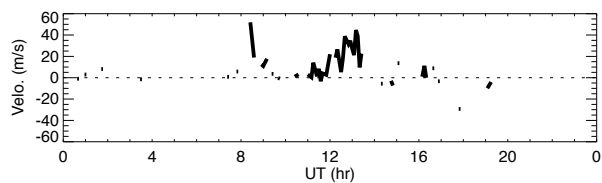
East



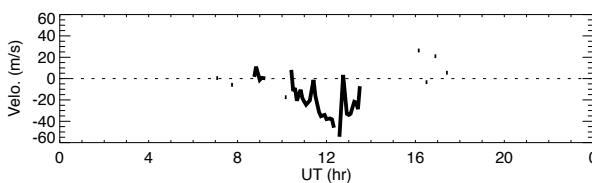
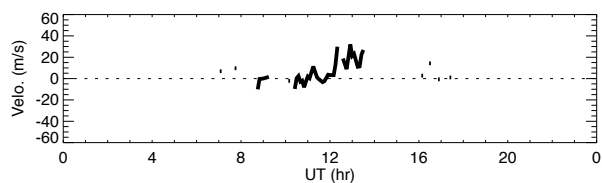
91km



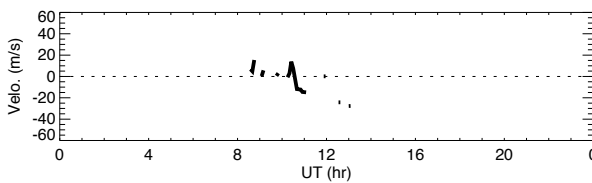
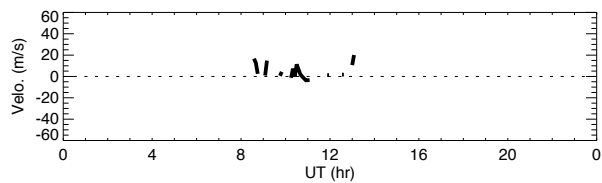
88km



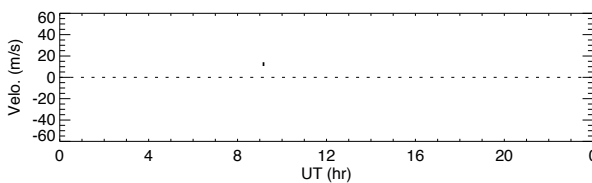
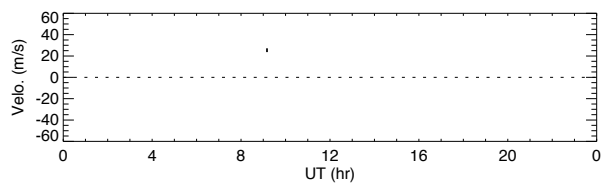
85km



82km

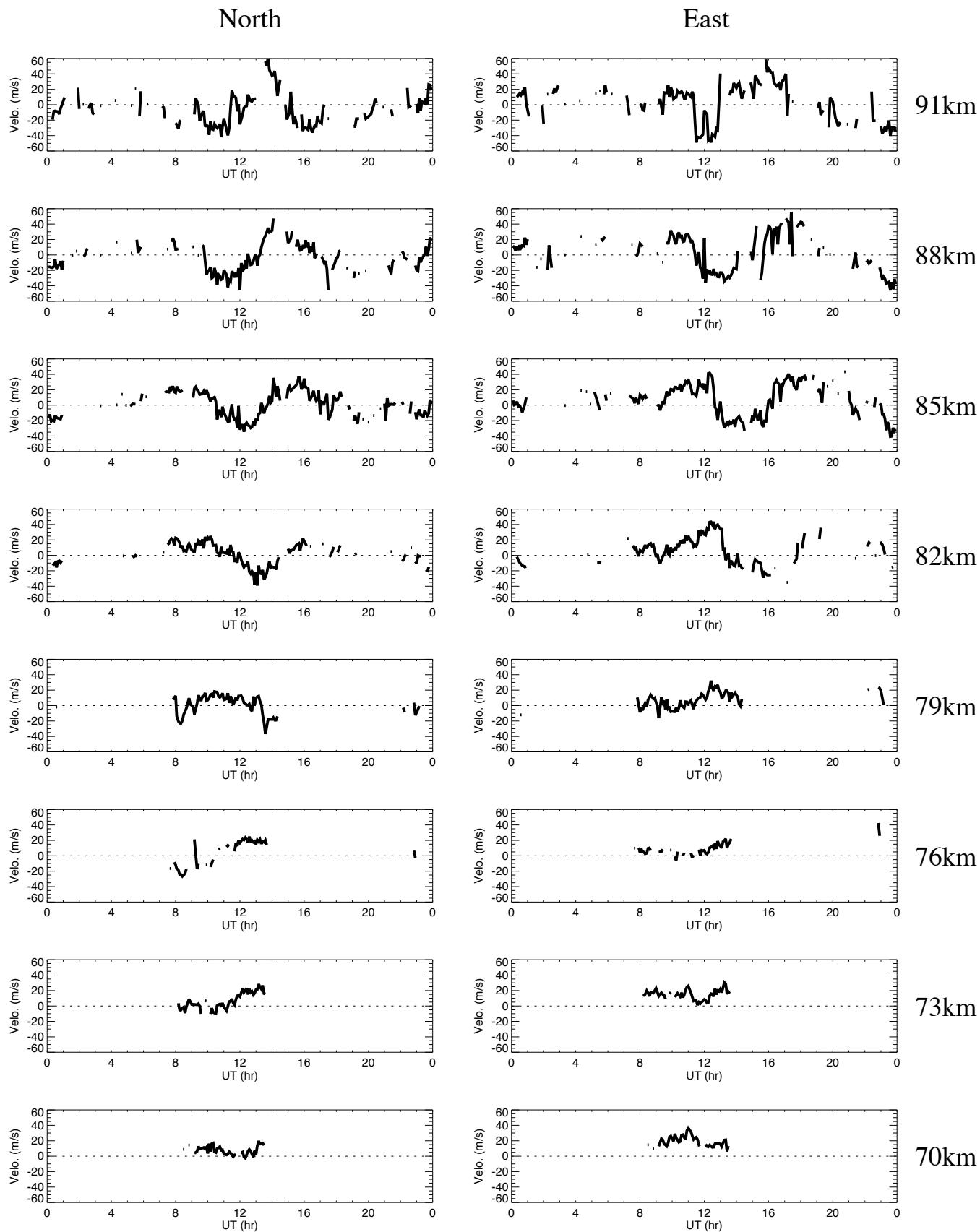


79km



76km

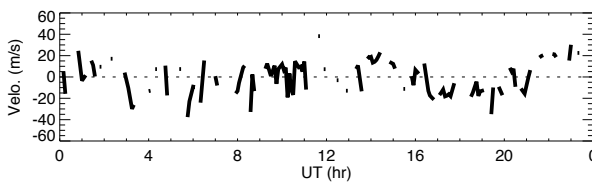
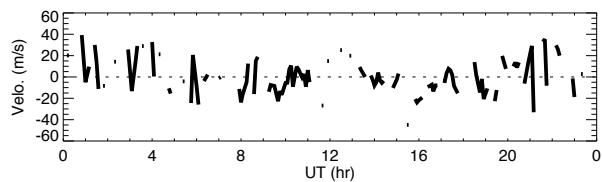
Wind data obtained by MF radar at Tromsøe on November 9, 2009



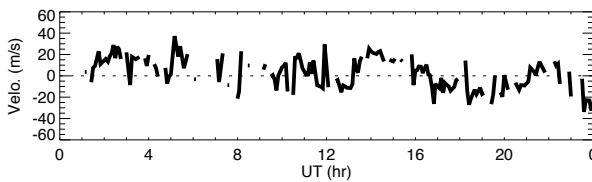
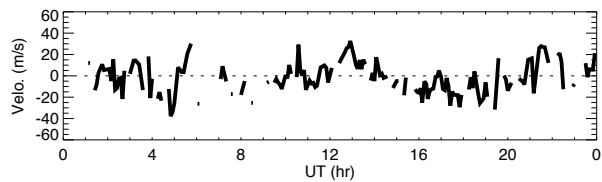
Wind data obtained by MF radar at Tromsøe on November 12, 2009

North

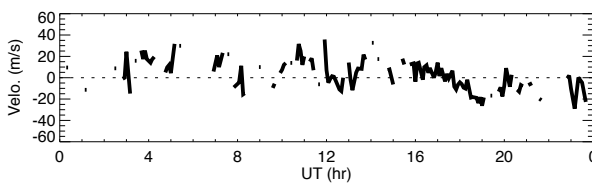
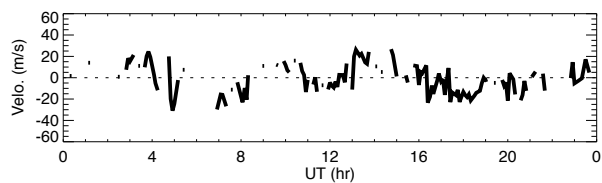
East



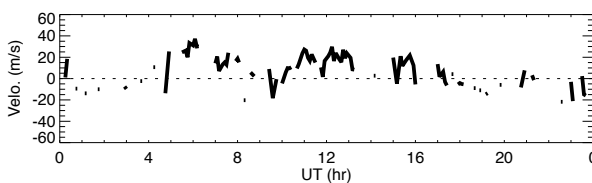
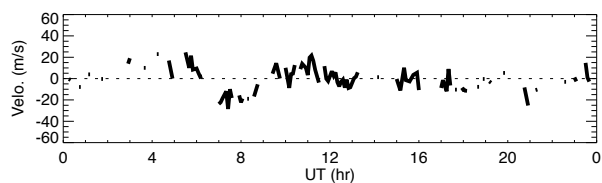
91km



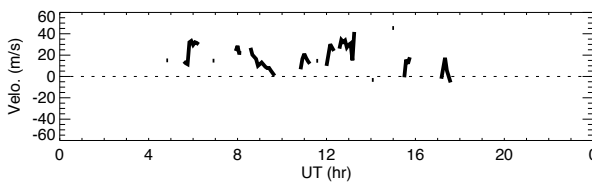
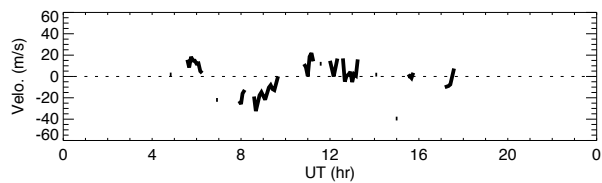
88km



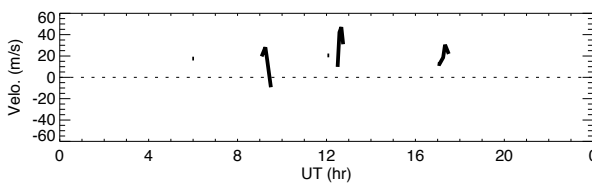
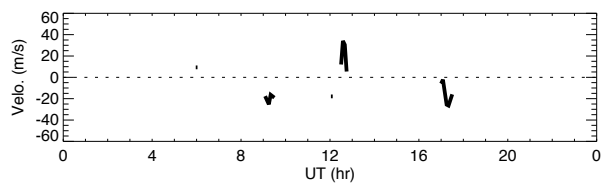
85km



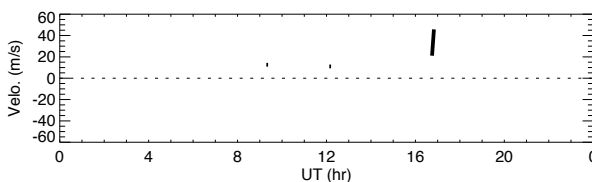
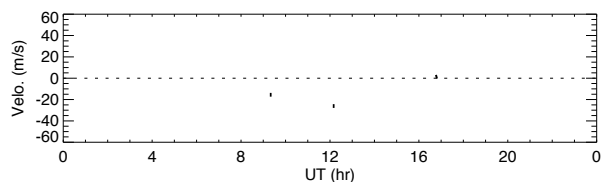
82km



79km



76km

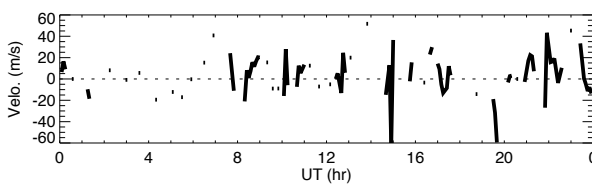
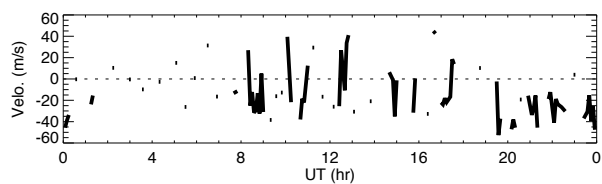


73km

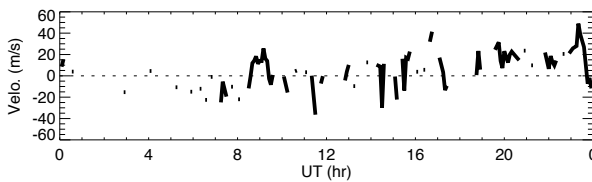
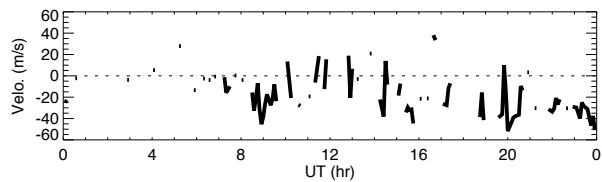
Wind data obtained by MF radar at Tromsøe on November 16, 2009

North

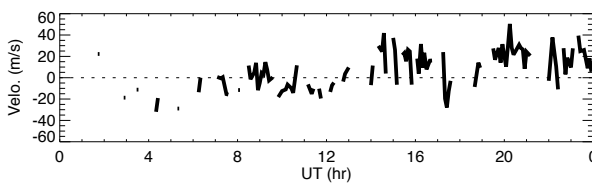
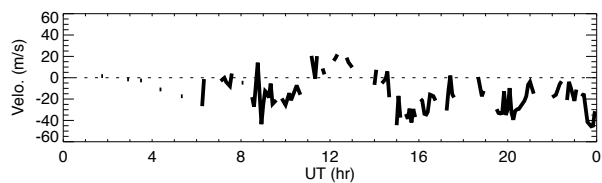
East



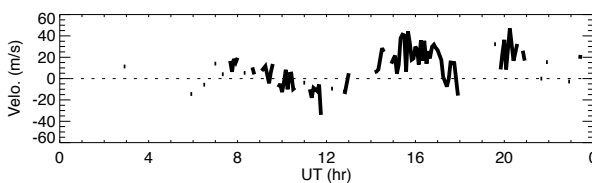
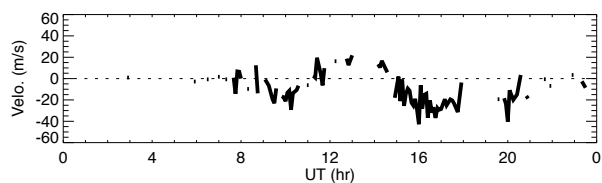
91km



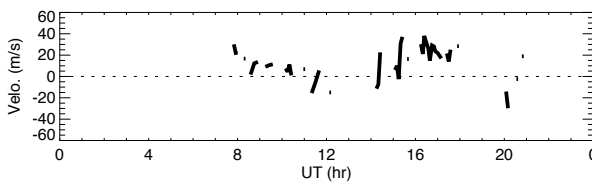
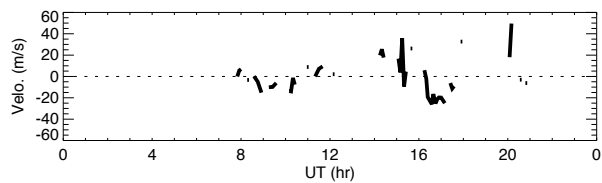
88km



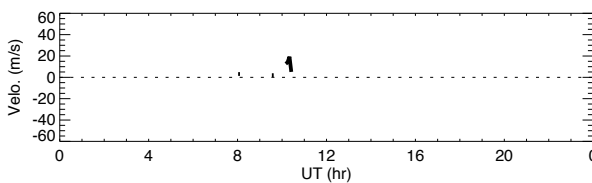
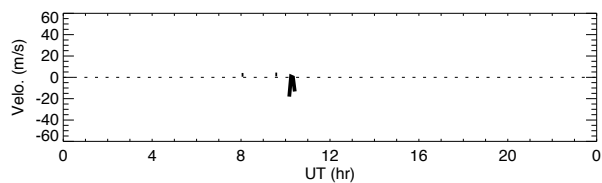
85km



82km



79km

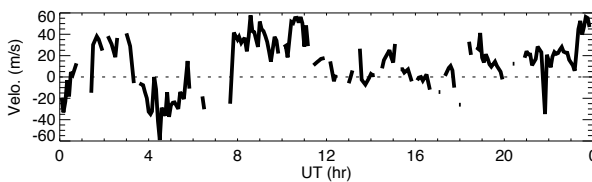
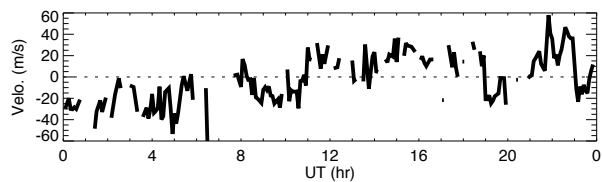


76km

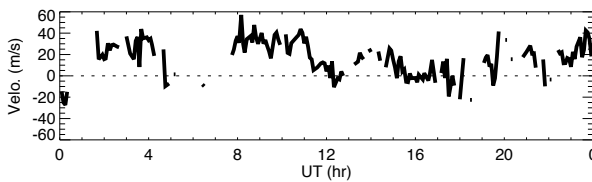
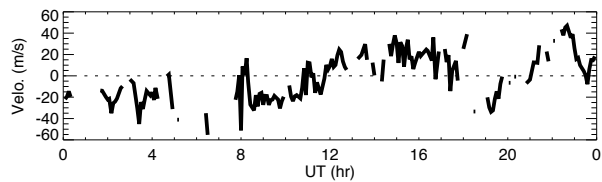
Wind data obtained by MF radar at Tromsøe on November 17, 2009

North

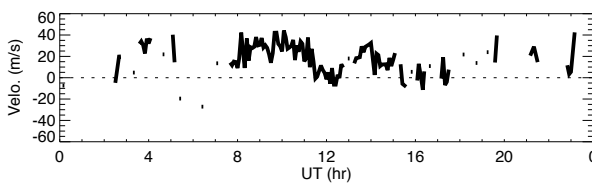
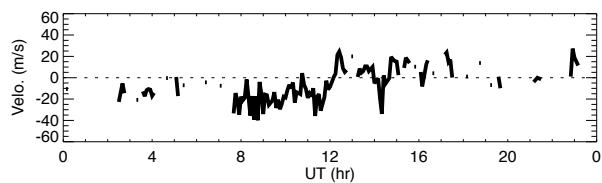
East



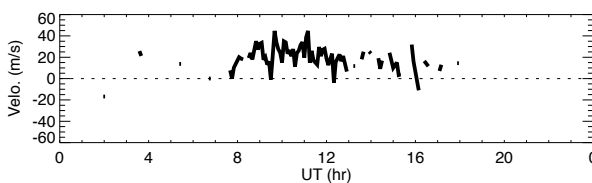
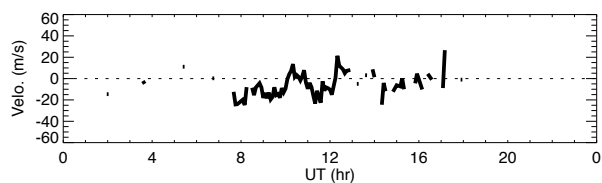
91km



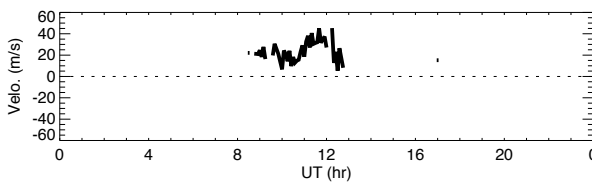
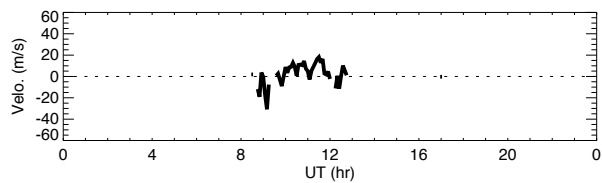
88km



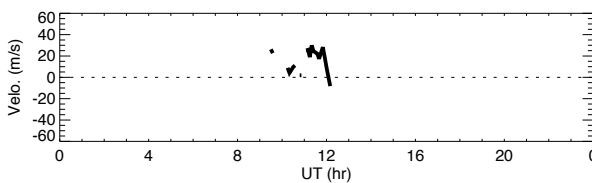
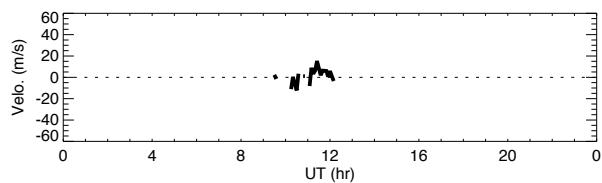
85km



82km



79km

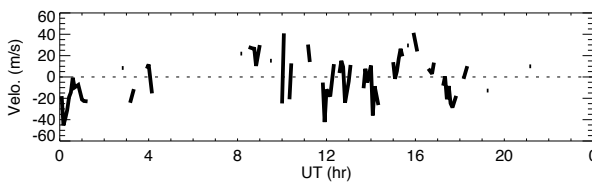
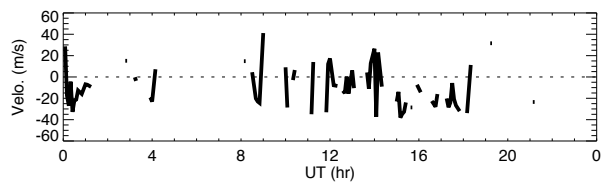


76km

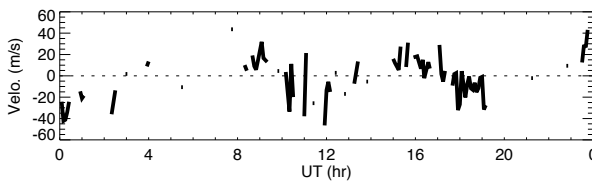
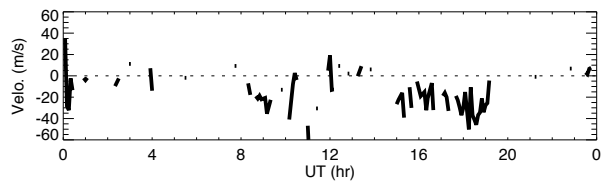
Wind data obtained by MF radar at Tromsøe on November 20, 2009

North

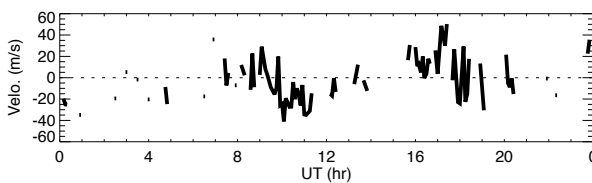
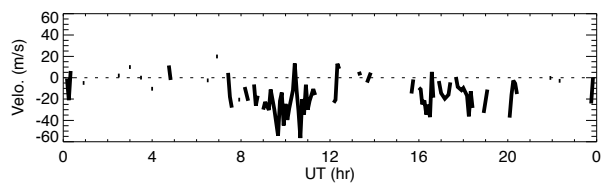
East



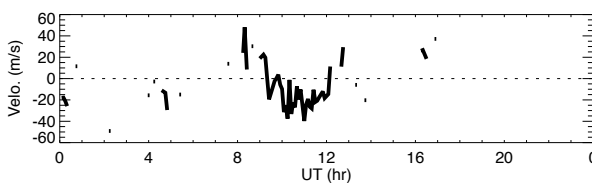
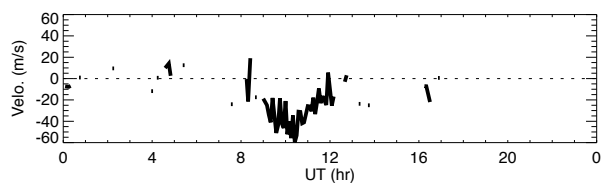
91km



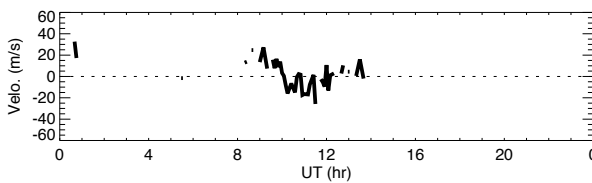
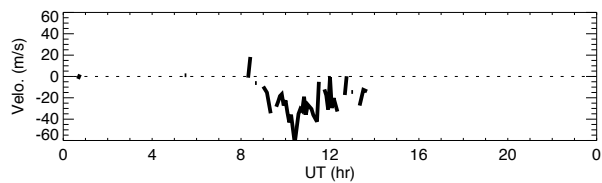
88km



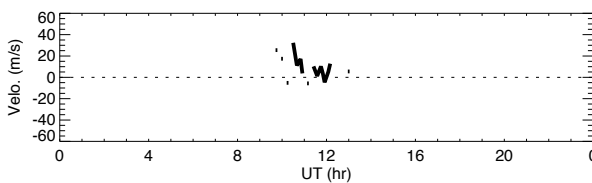
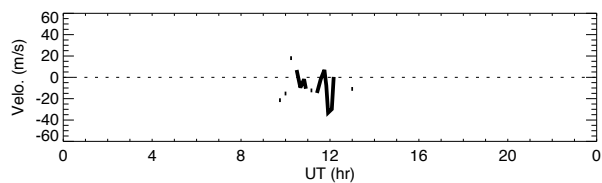
85km



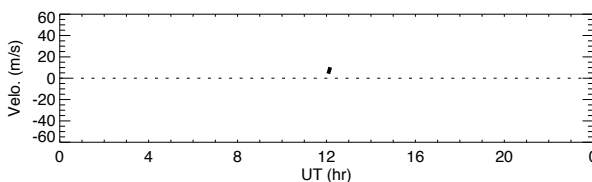
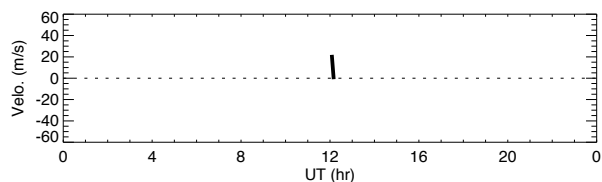
82km



79km



76km

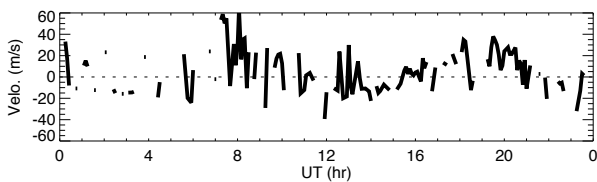
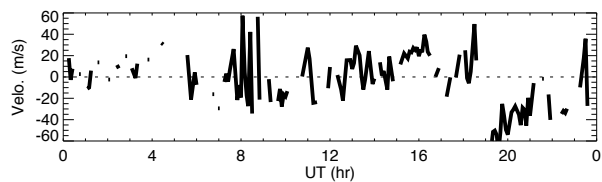


73km

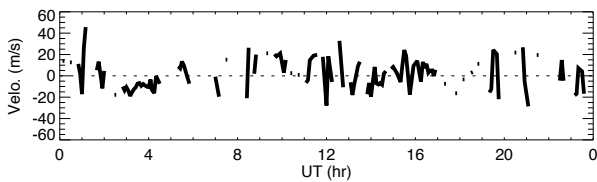
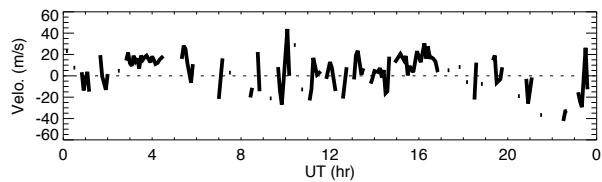
Wind data obtained by MF radar at Tromsøe on November 23, 2009

North

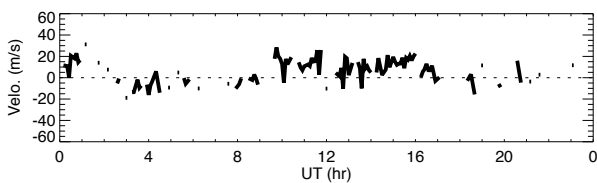
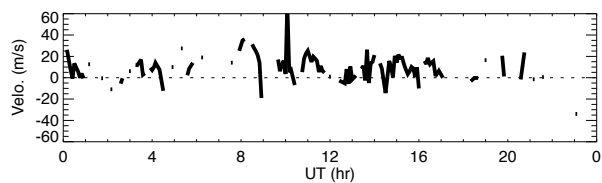
East



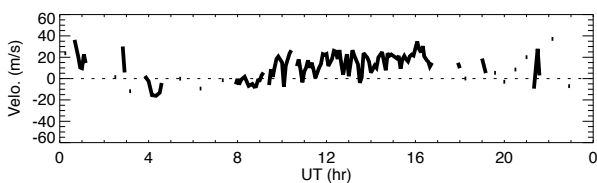
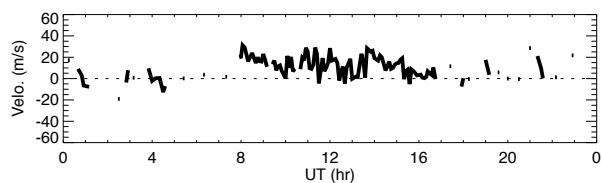
91km



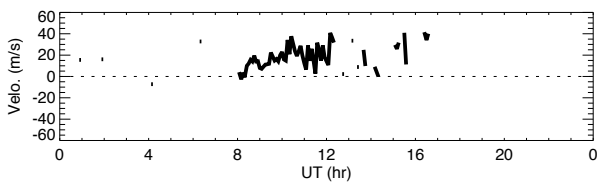
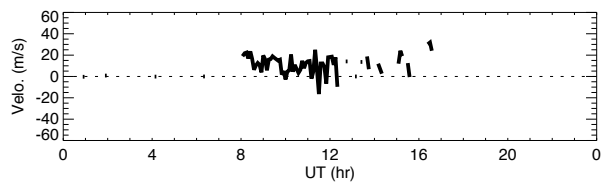
88km



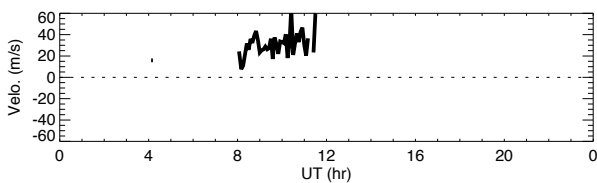
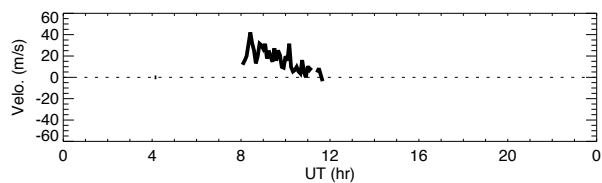
85km



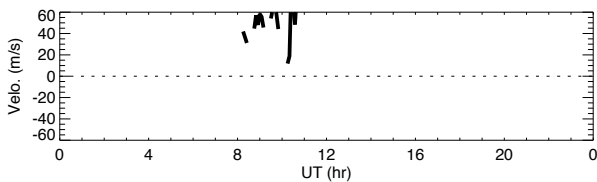
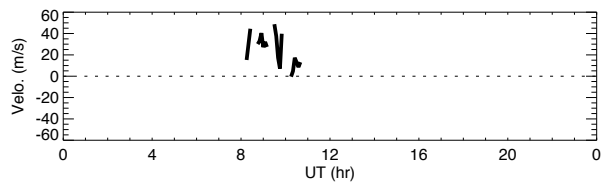
82km



79km



76km



73km

