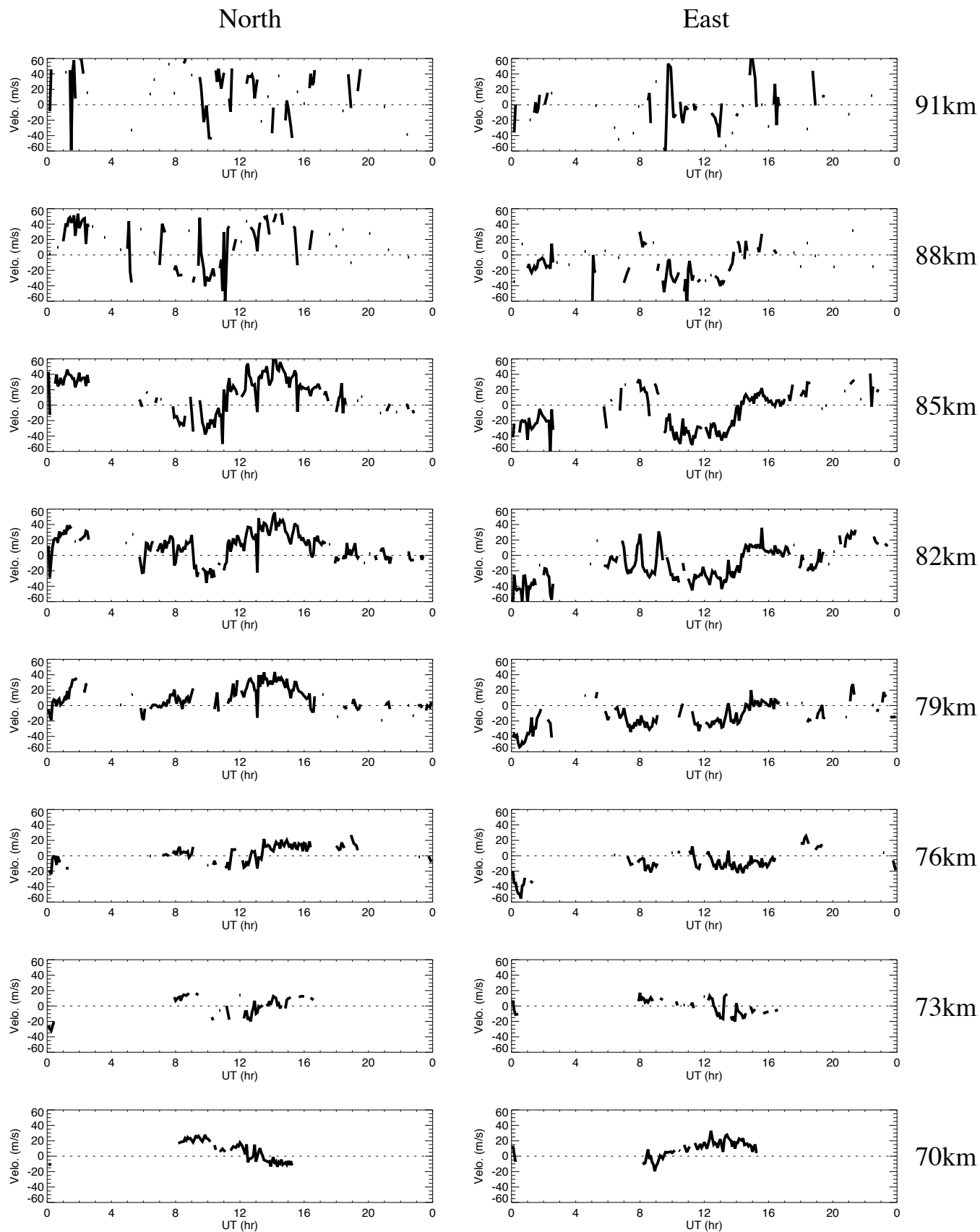


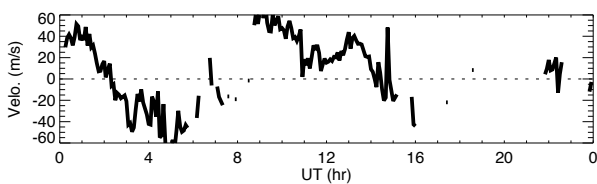
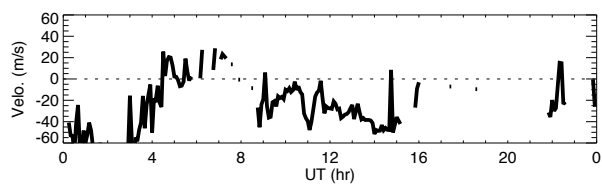
Wind data obtained by MF radar at Tromsøe on February 3, 2010



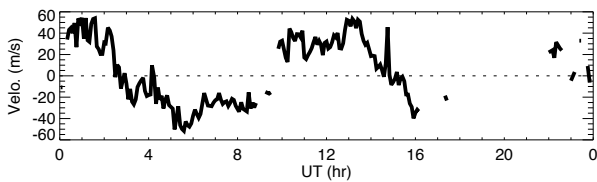
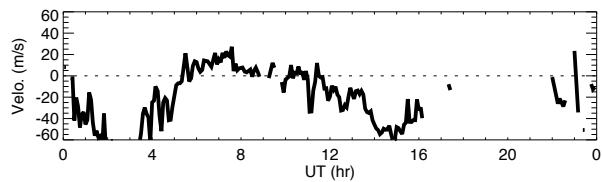
Wind data obtained by MF radar at Tromsøe on February 17, 2010

North

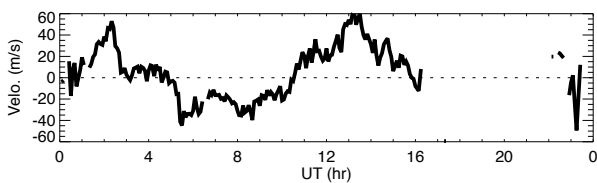
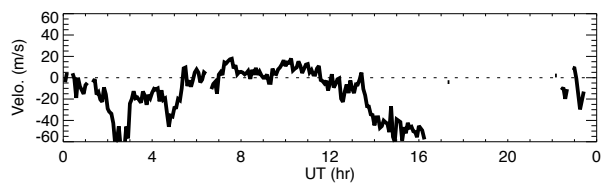
East



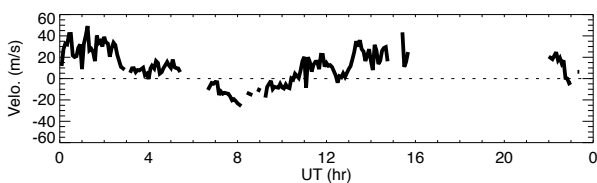
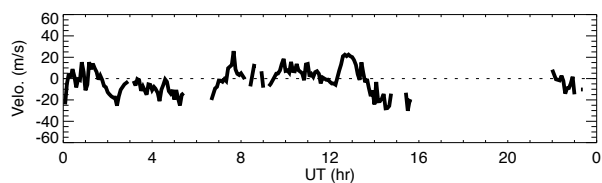
91km



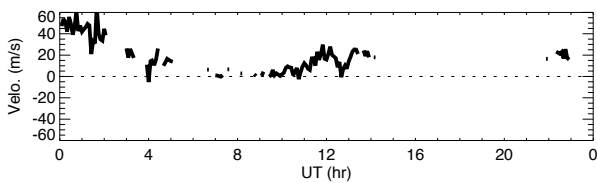
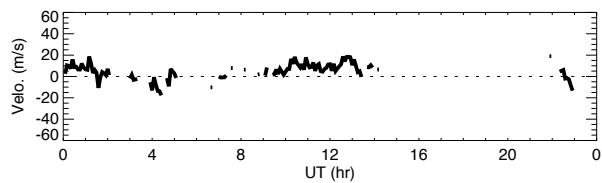
88km



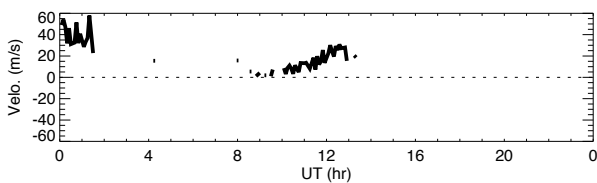
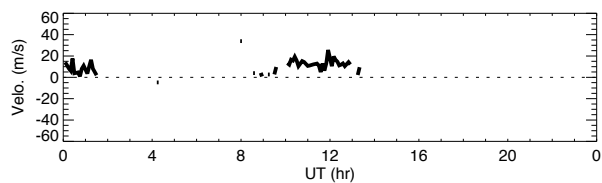
85km



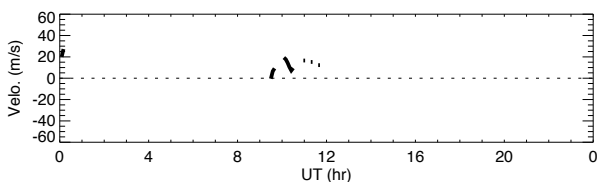
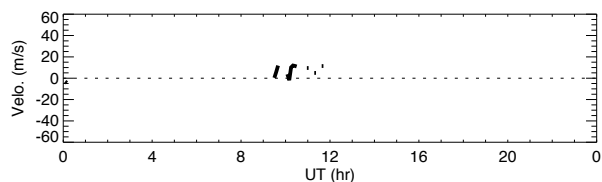
82km



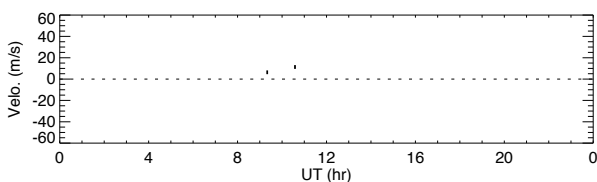
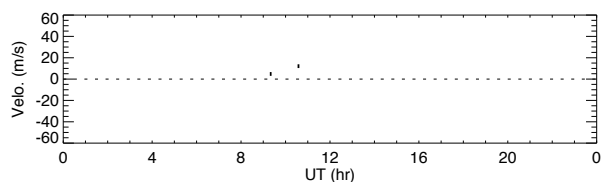
79km



76km



73km

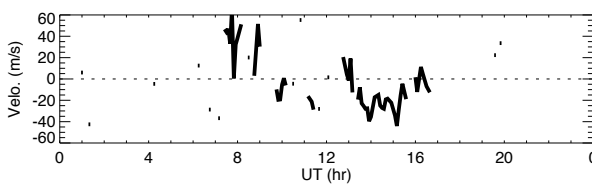
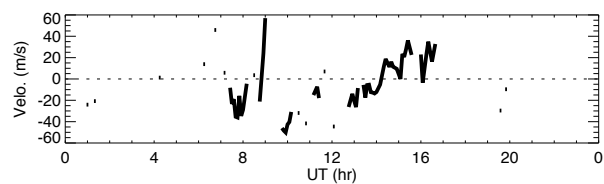


70km

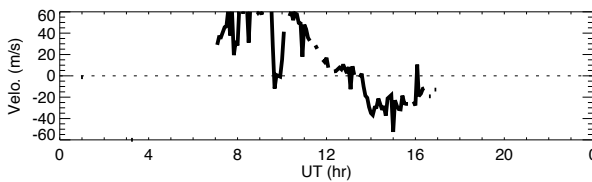
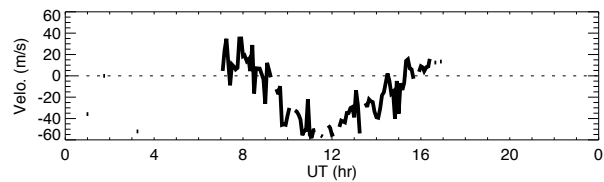
Wind data obtained by MF radar at Tromsøe on February 20, 2010

North

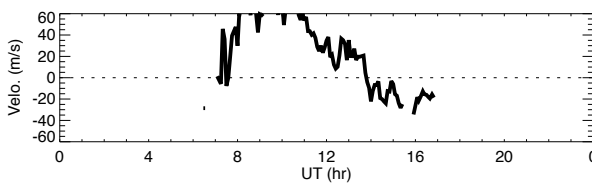
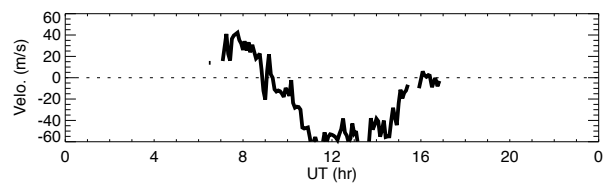
East



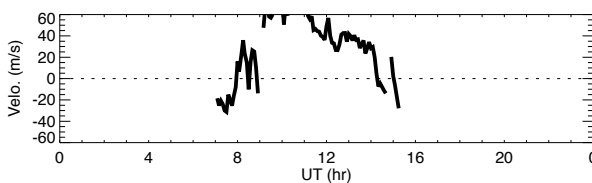
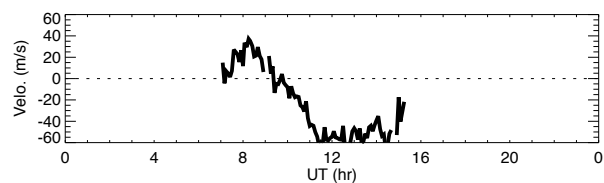
91km



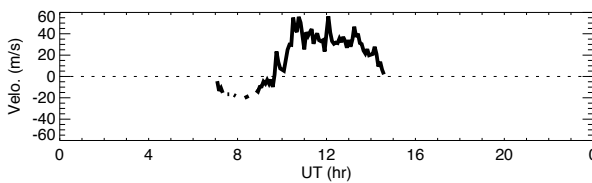
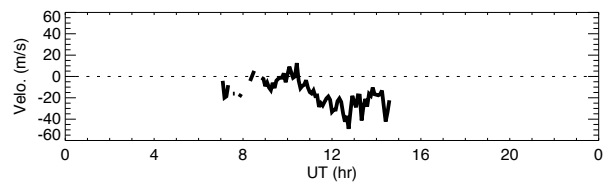
88km



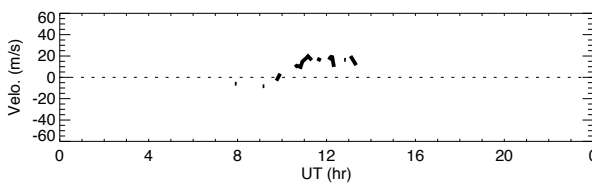
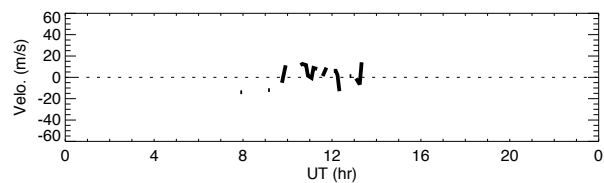
85km



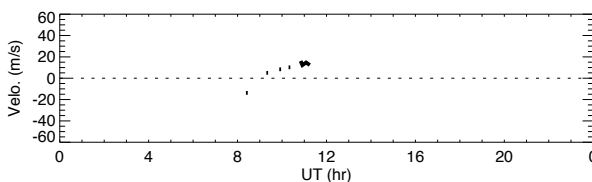
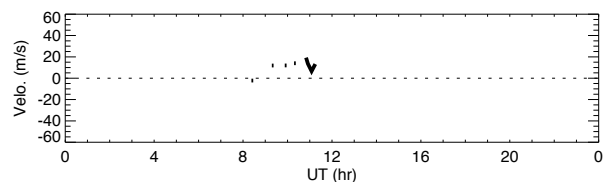
82km



79km



76km



73km

