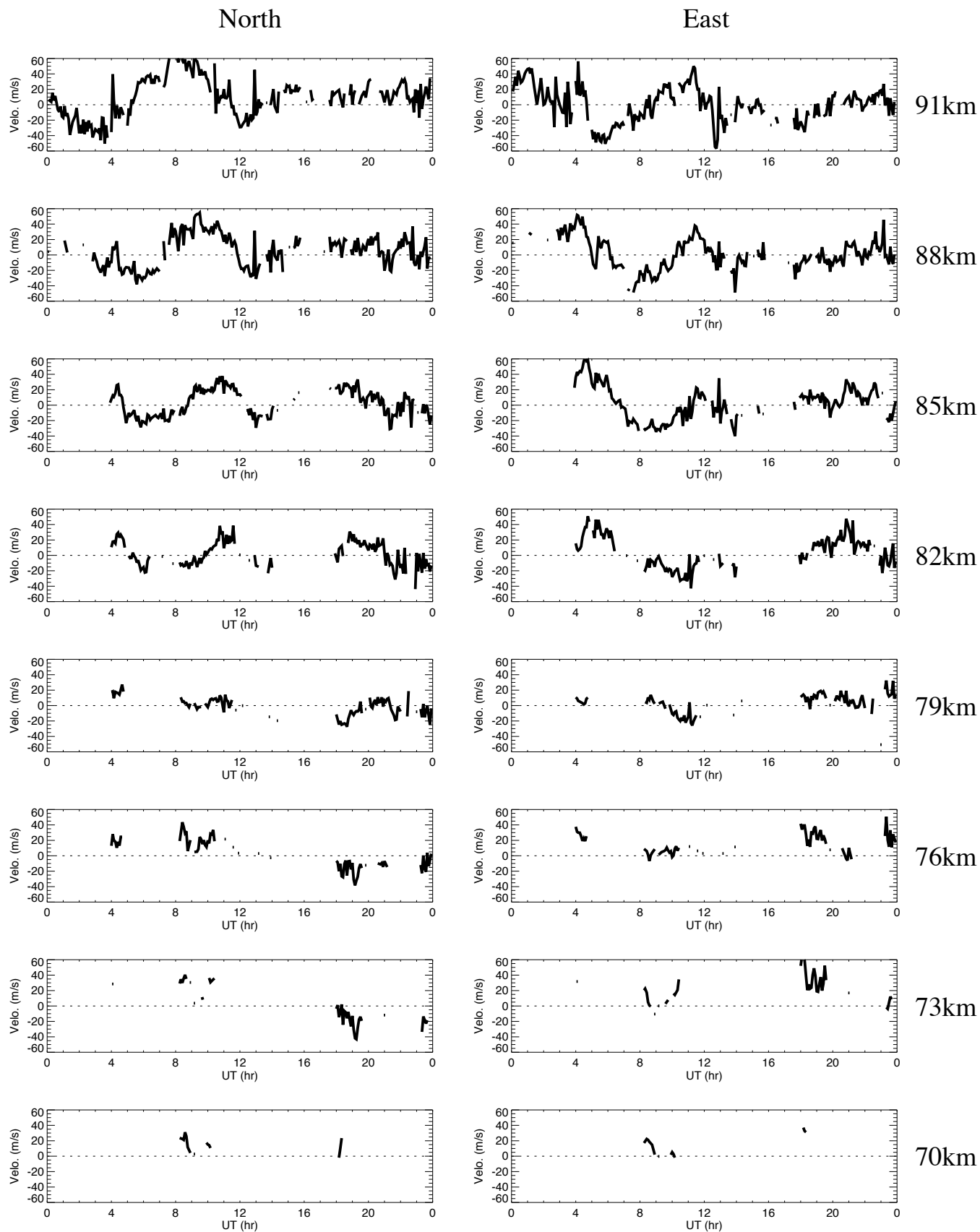


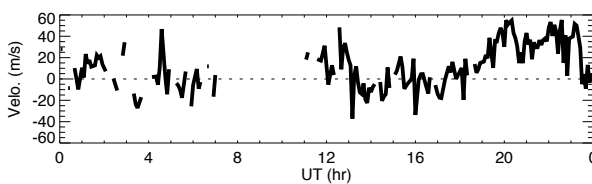
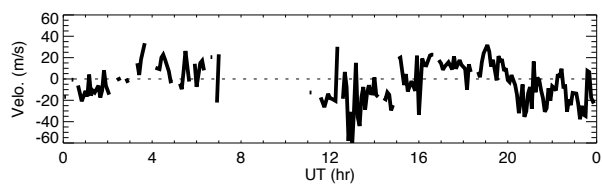
Wind data obtained by MF radar at Tromsøe on February 4, 2011



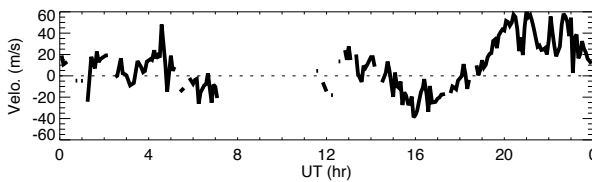
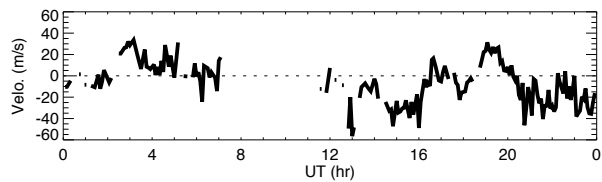
Wind data obtained by MF radar at Tromsøe on February 6, 2011

North

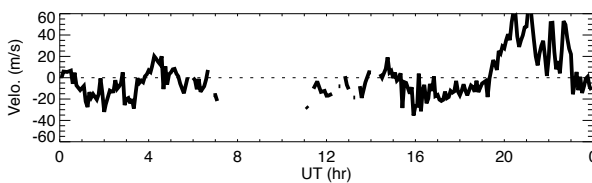
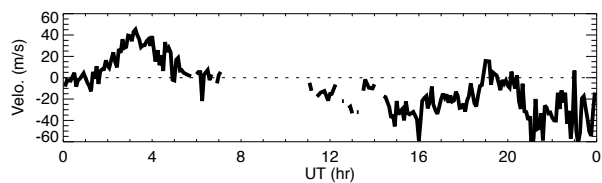
East



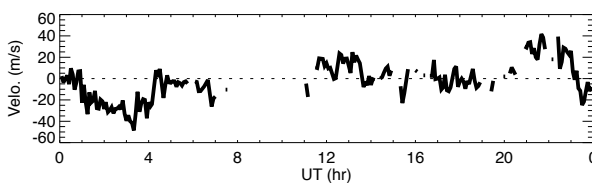
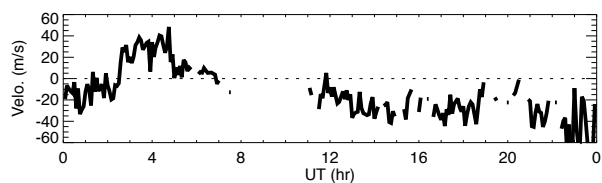
91km



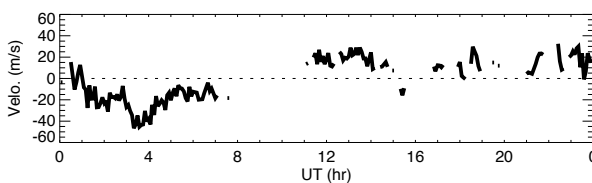
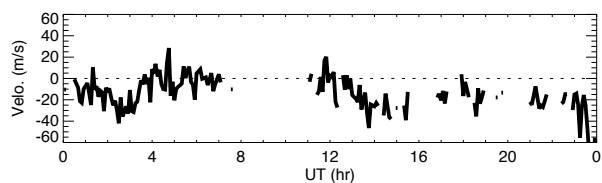
88km



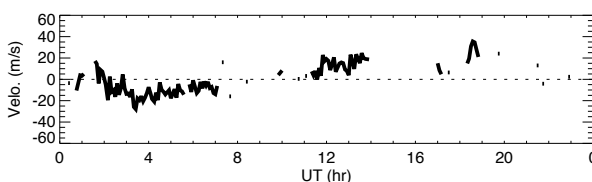
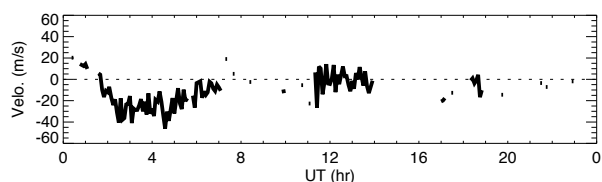
85km



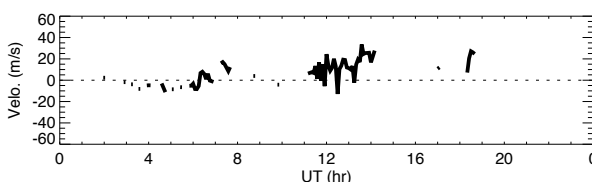
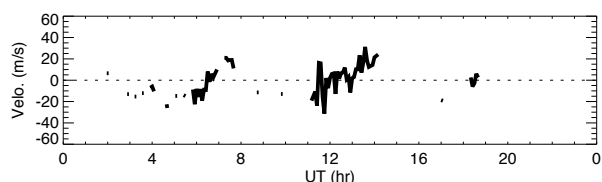
82km



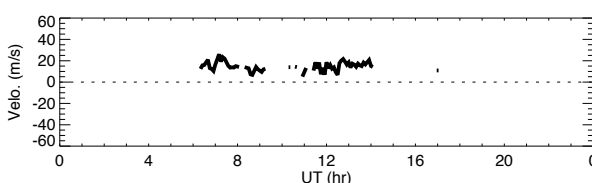
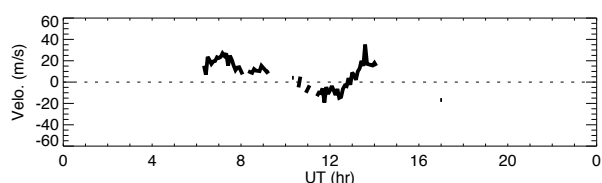
79km



76km



73km

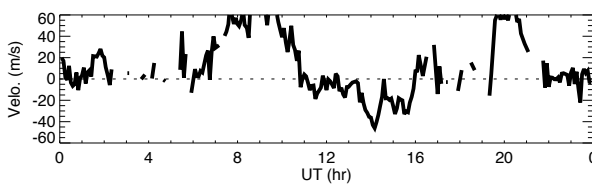
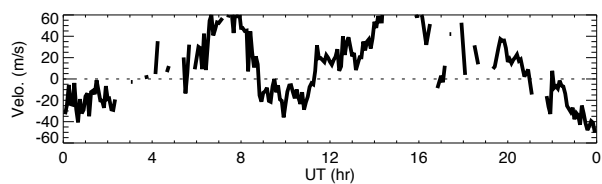


70km

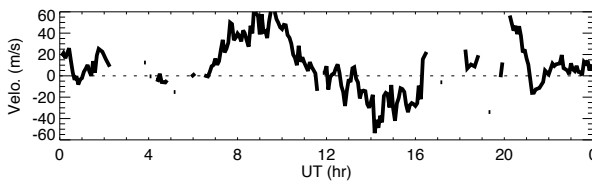
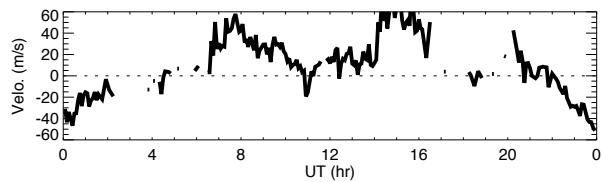
Wind data obtained by MF radar at Tromsøe on February 7, 2011

North

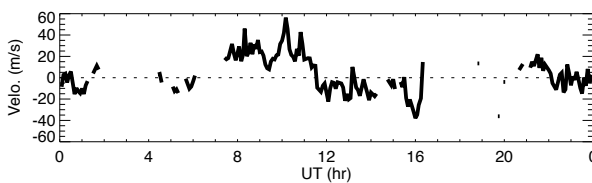
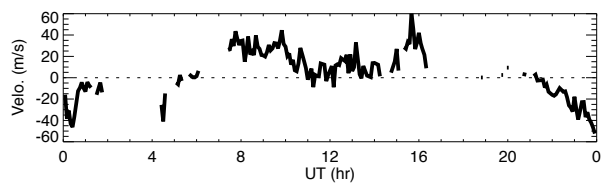
East



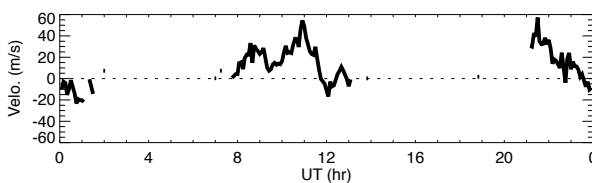
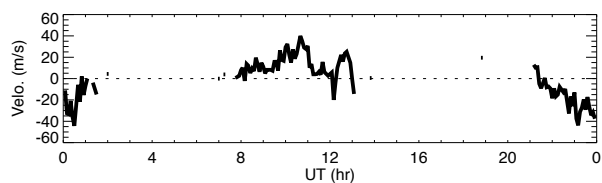
91km



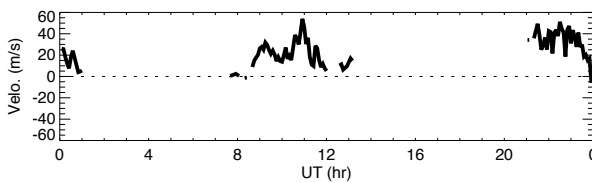
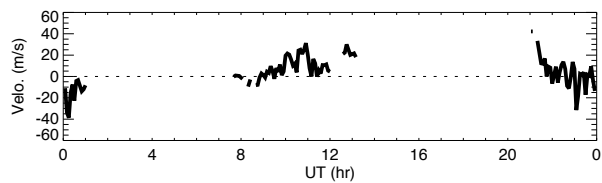
88km



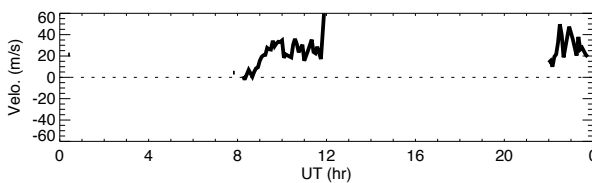
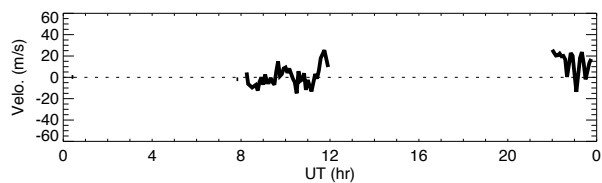
85km



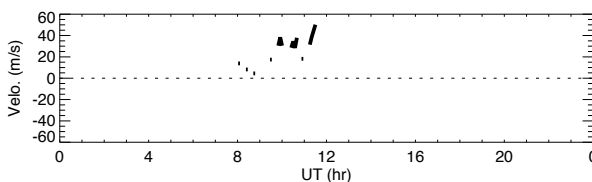
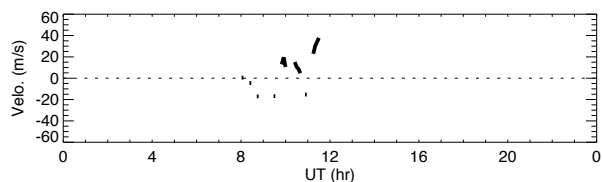
82km



79km



76km

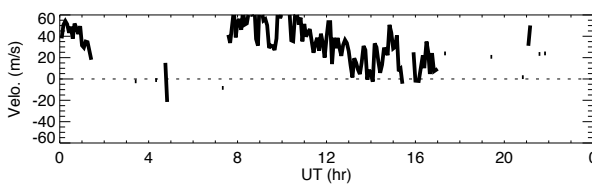
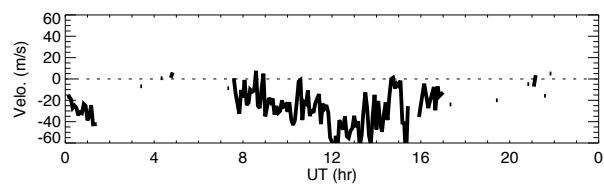


73km

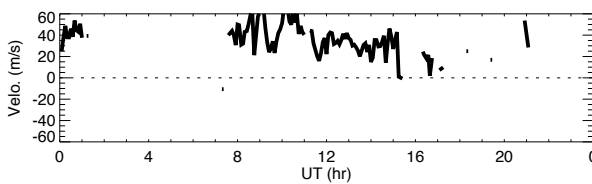
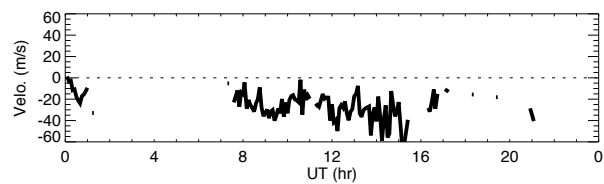
Wind data obtained by MF radar at Tromsøe on February 9, 2011

North

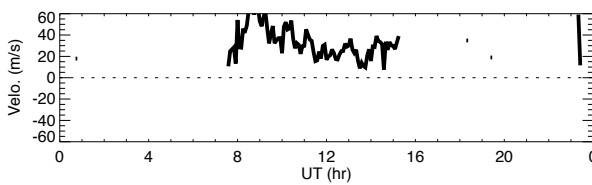
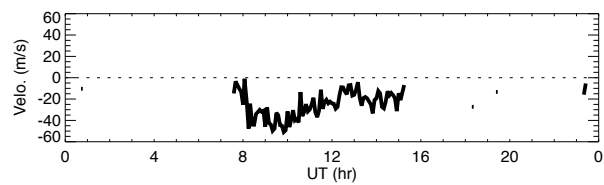
East



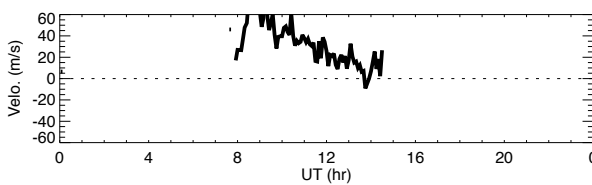
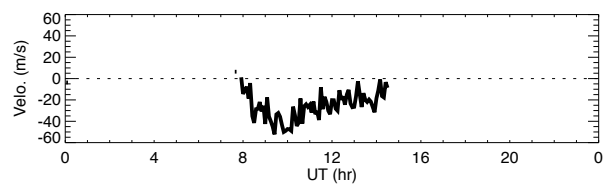
91km



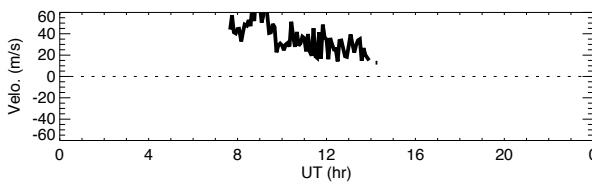
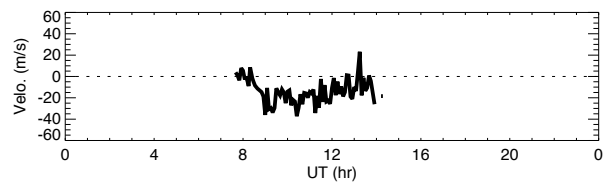
88km



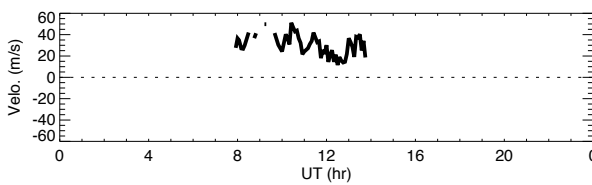
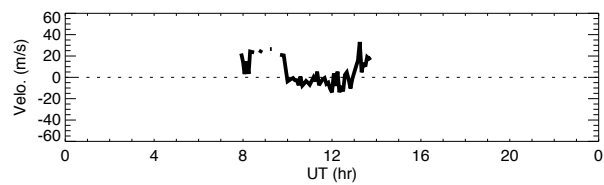
85km



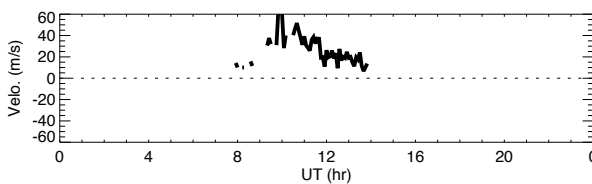
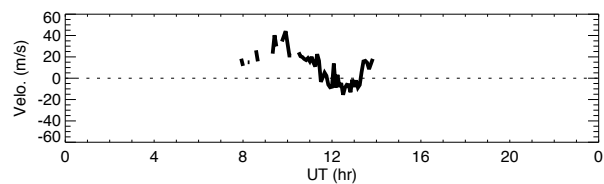
82km



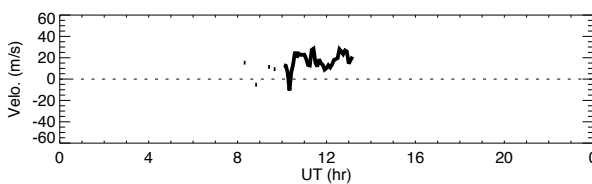
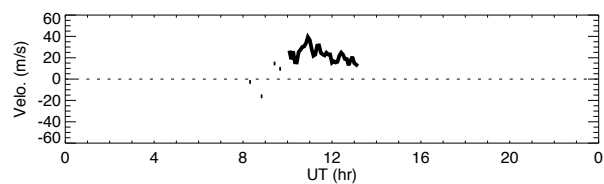
79km



76km



73km

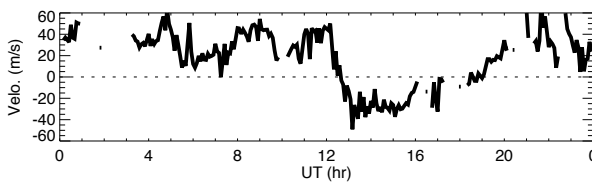
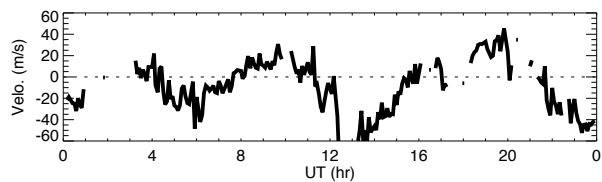


70km

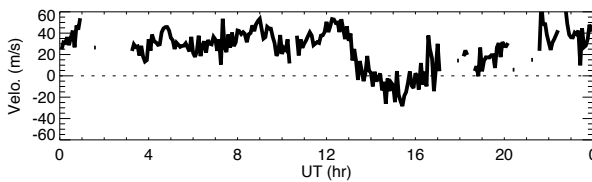
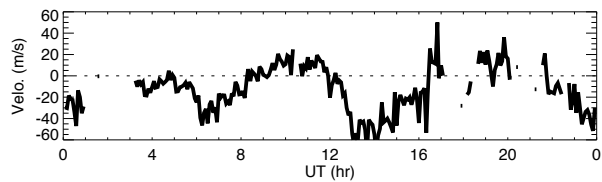
Wind data obtained by MF radar at Tromsøe on February 11, 2011

North

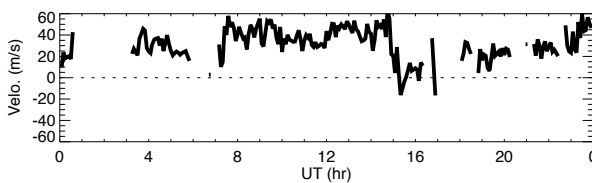
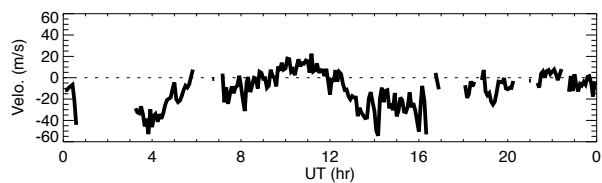
East



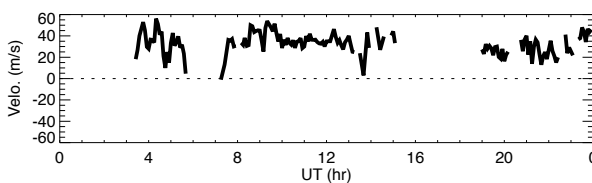
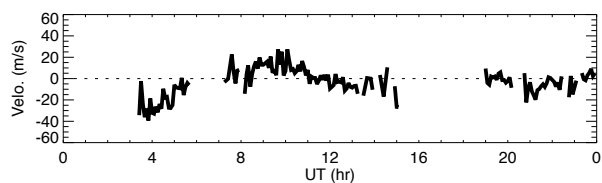
91km



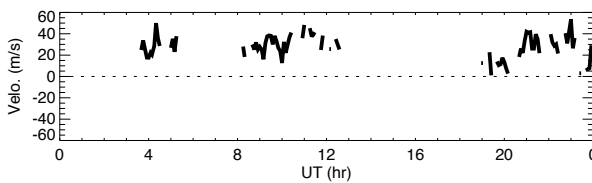
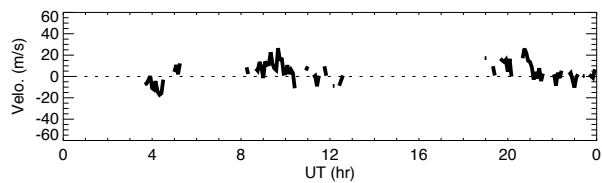
88km



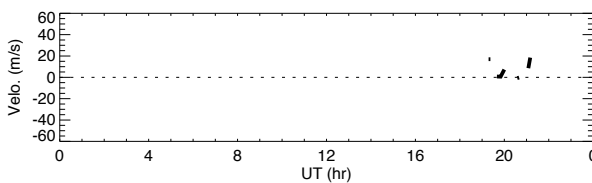
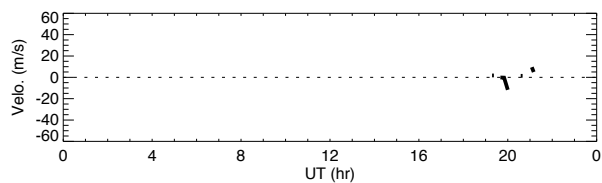
85km



82km



79km

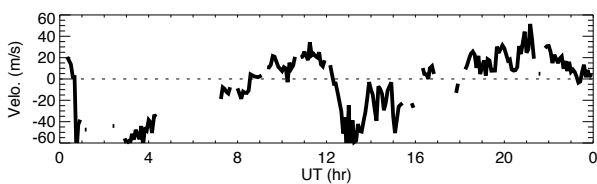
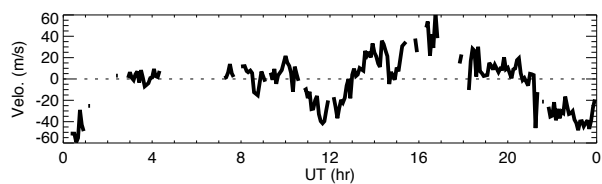


76km

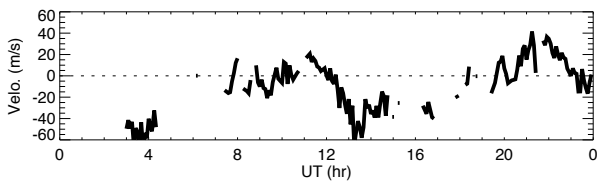
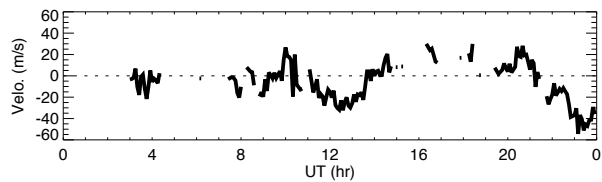
Wind data obtained by MF radar at Tromsøe on February 14, 2011

North

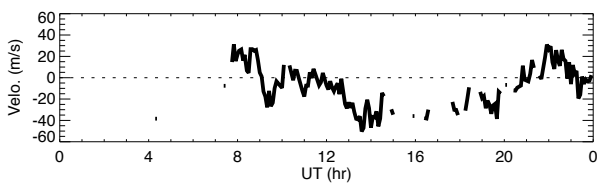
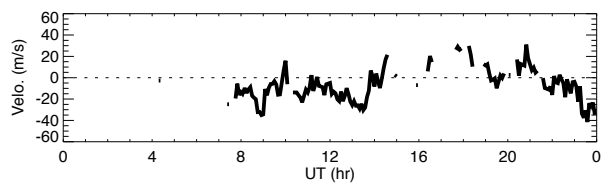
East



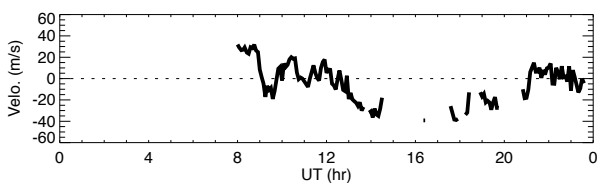
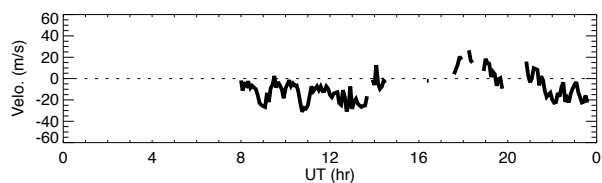
91km



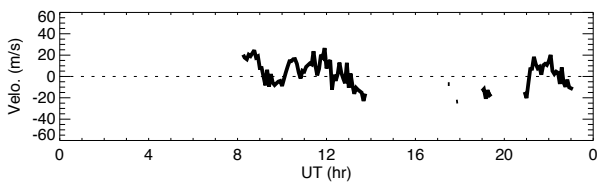
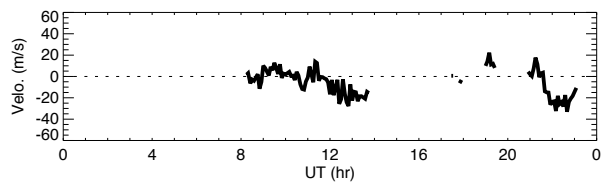
88km



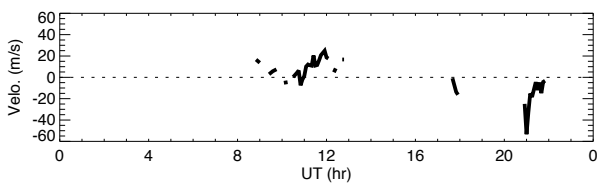
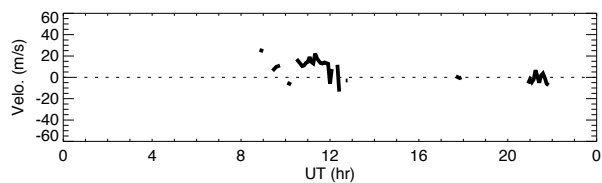
85km



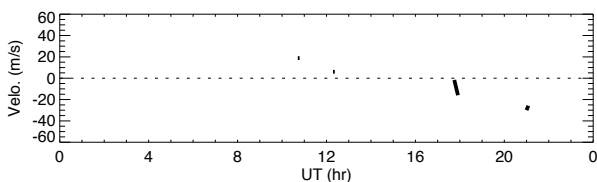
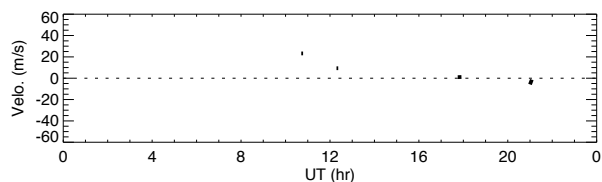
82km



79km

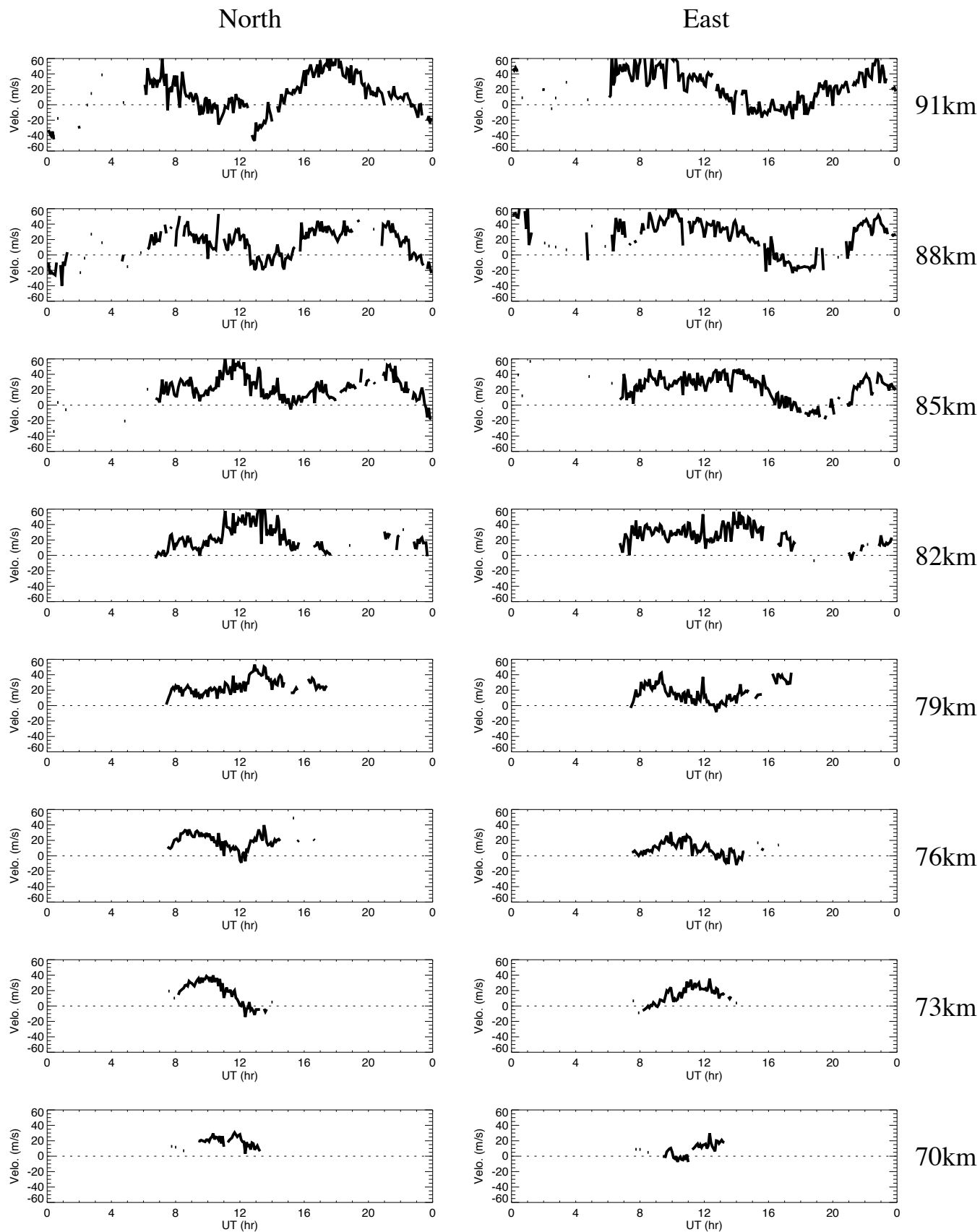


76km



73km

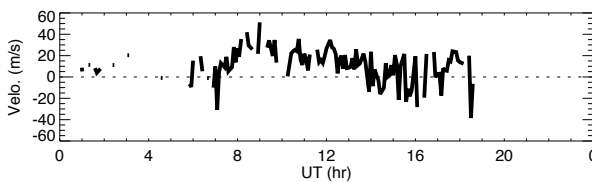
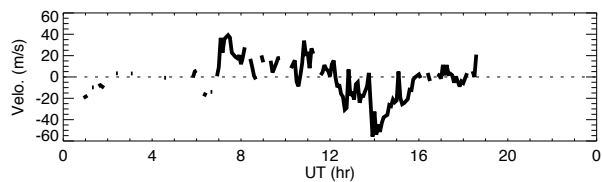
Wind data obtained by MF radar at Tromsøe on February 24, 2011



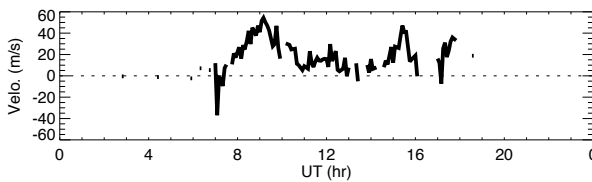
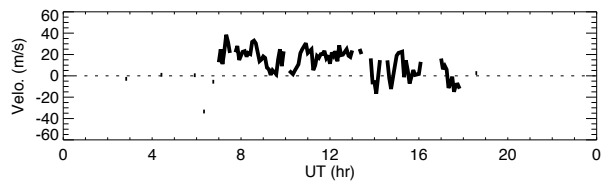
Wind data obtained by MF radar at Tromsøe on February 27, 2011

North

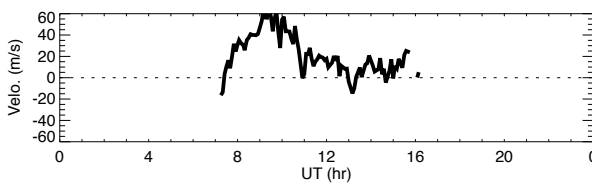
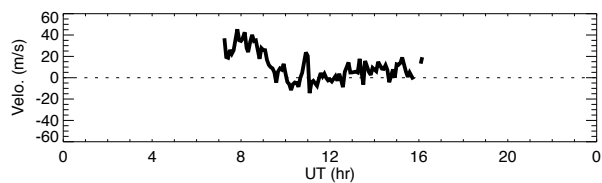
East



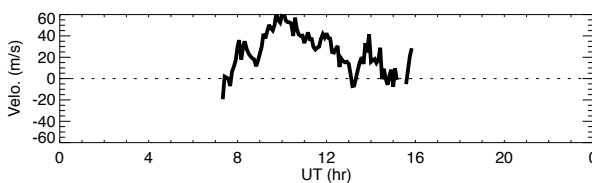
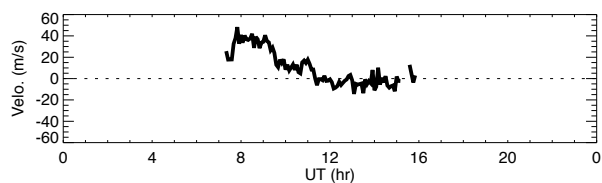
91km



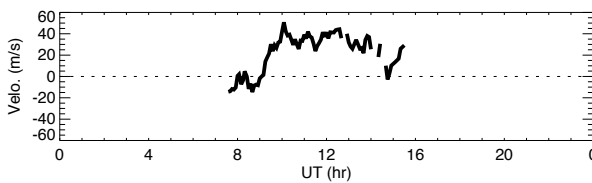
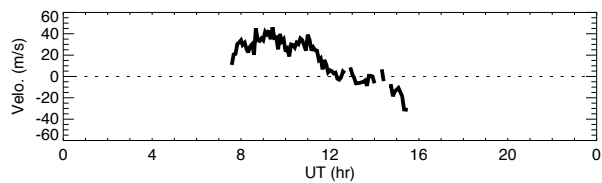
88km



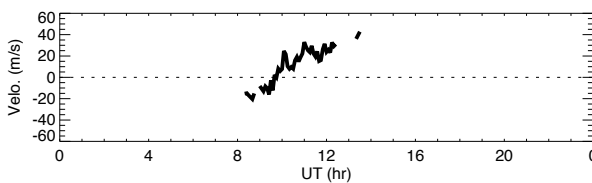
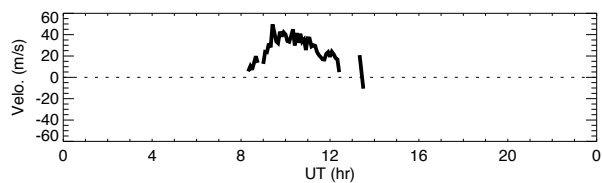
85km



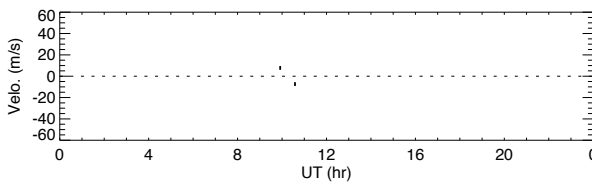
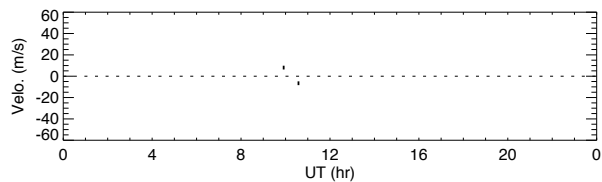
82km



79km



76km

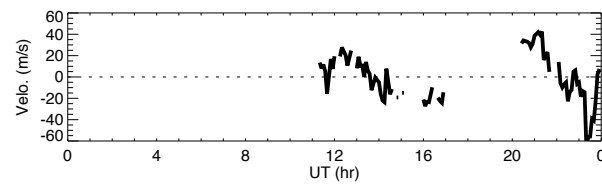
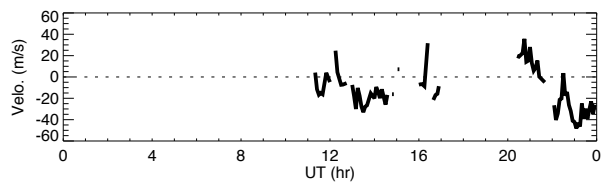


73km

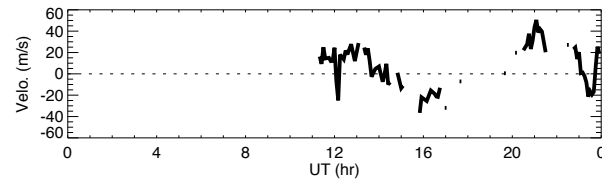
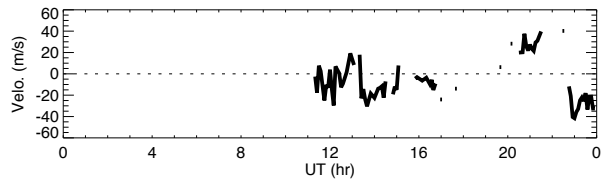
Wind data obtained by MF radar at Tromsøe on February 28, 2011

North

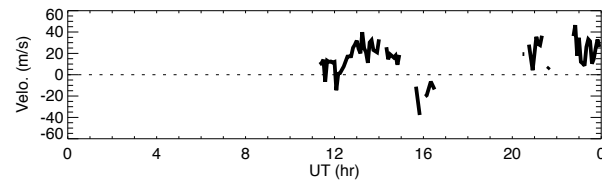
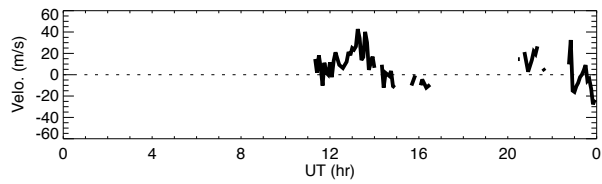
East



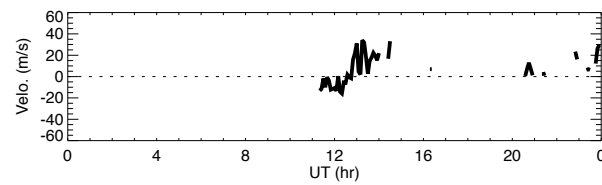
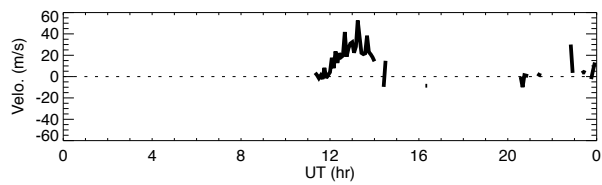
91km



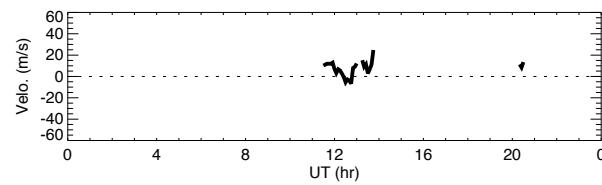
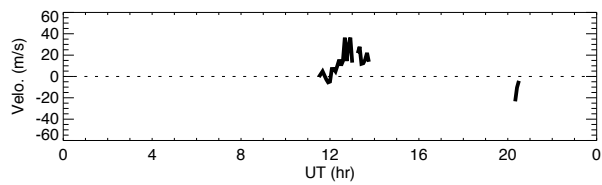
88km



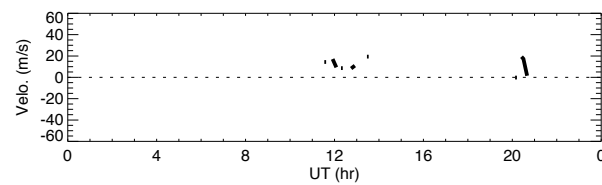
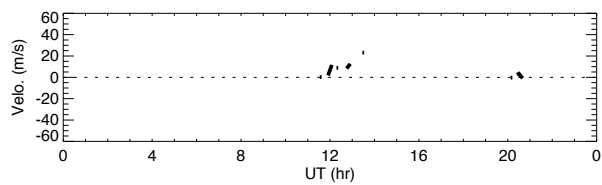
85km



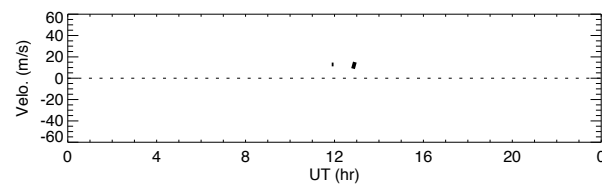
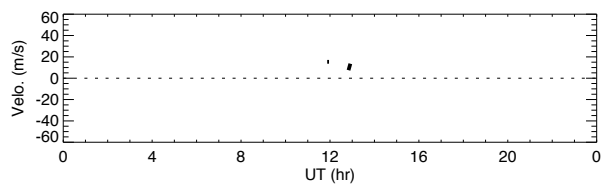
82km



79km



76km



73km