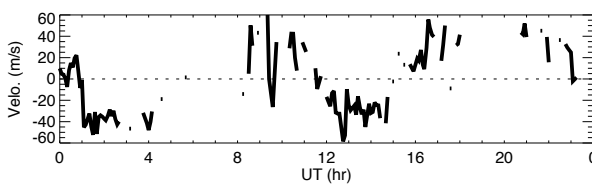
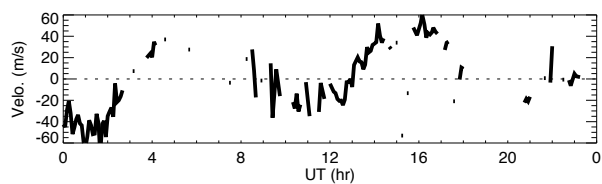


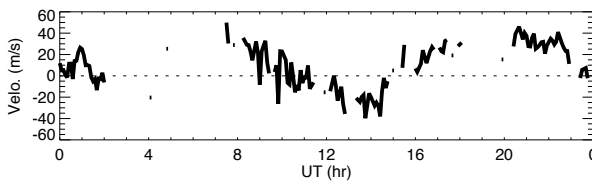
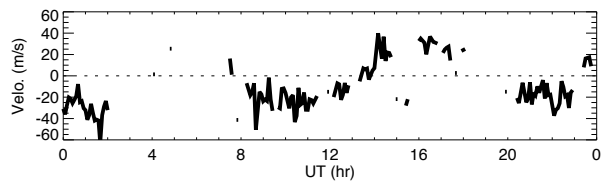
# Wind data obtained by MF radar at Tromsøe on January 1, 2012

## North

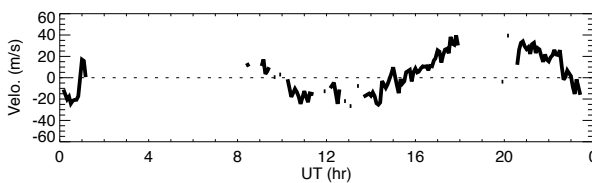
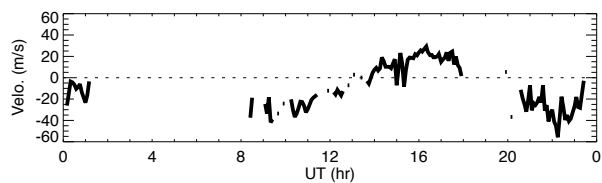
## East



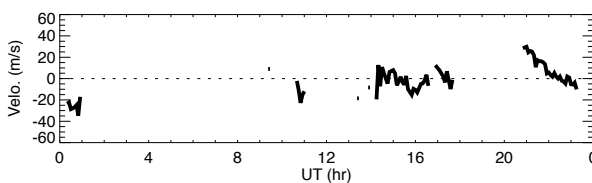
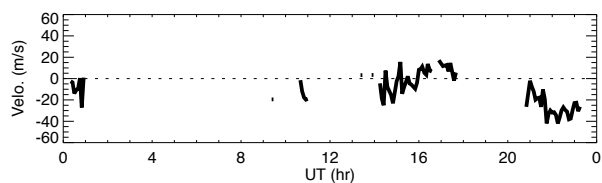
91km



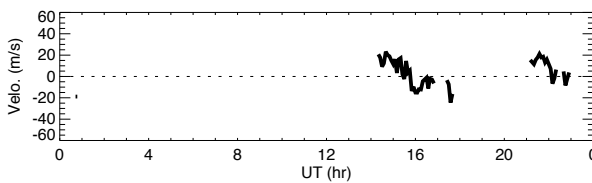
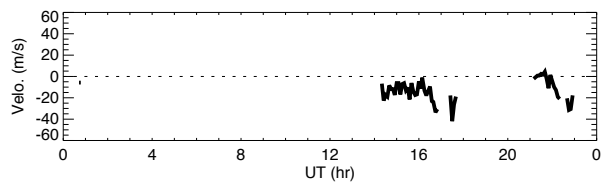
88km



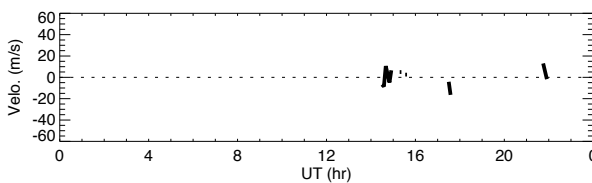
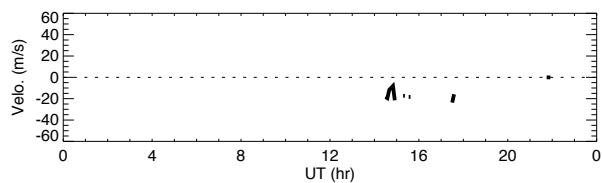
85km



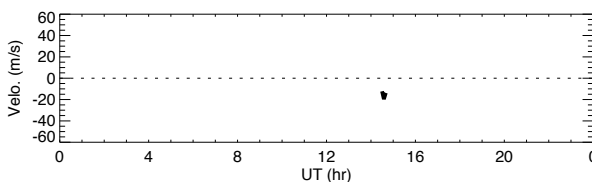
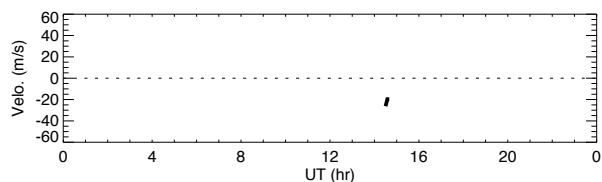
82km



79km



76km

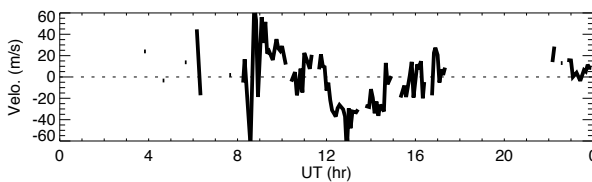
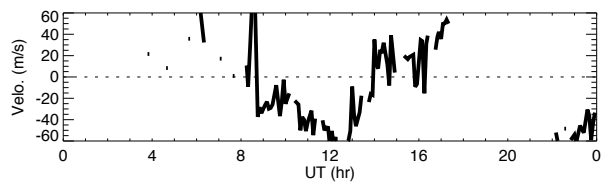


73km

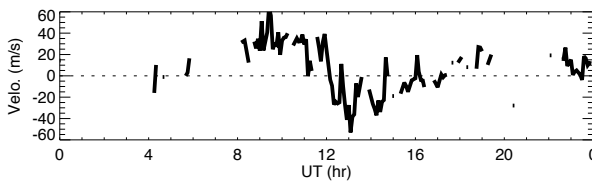
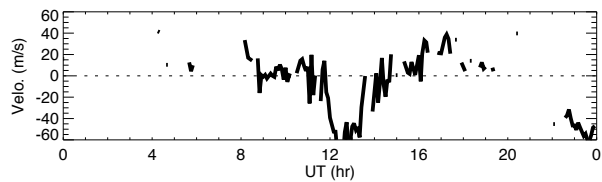
# Wind data obtained by MF radar at Tromsøe on January 2, 2012

## North

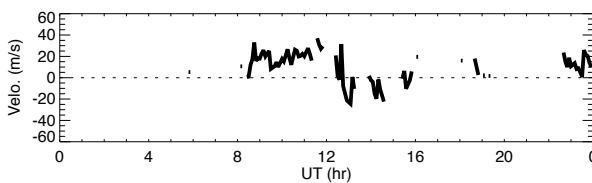
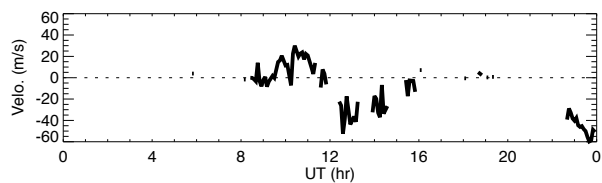
## East



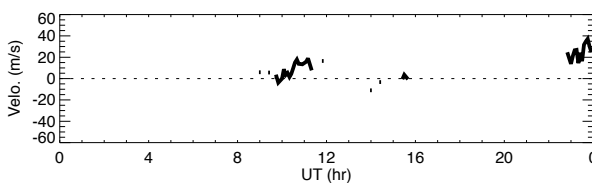
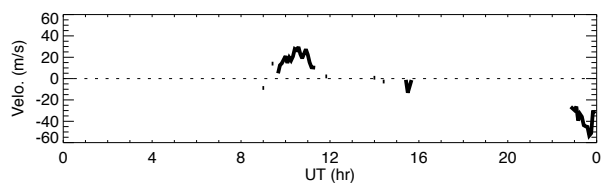
91km



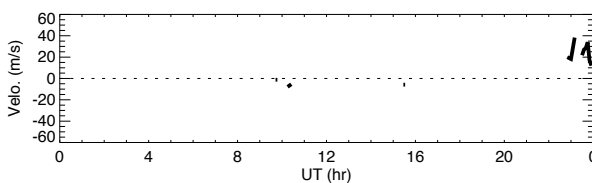
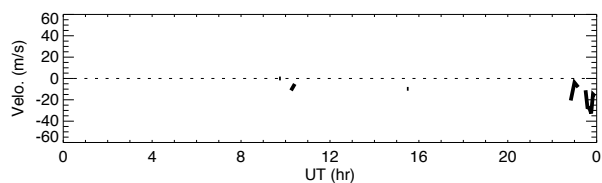
88km



85km



82km



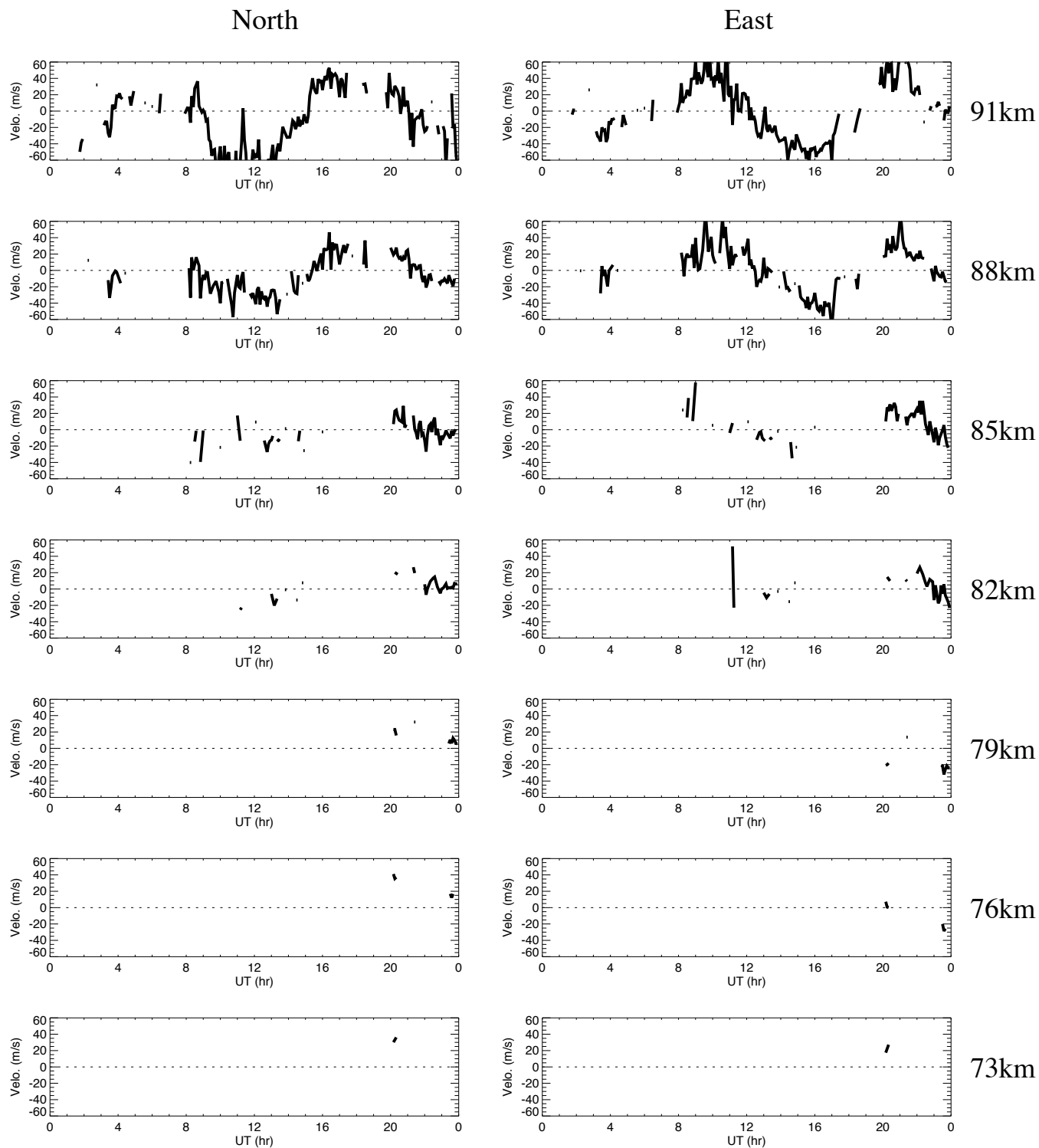
79km







# Wind data obtained by MF radar at Tromsøe on January 6, 2012







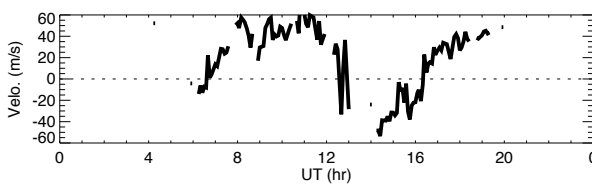
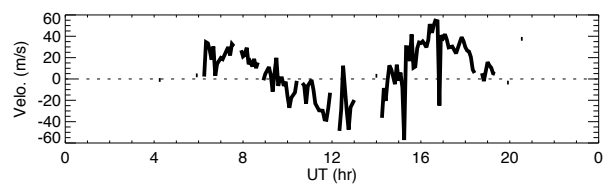




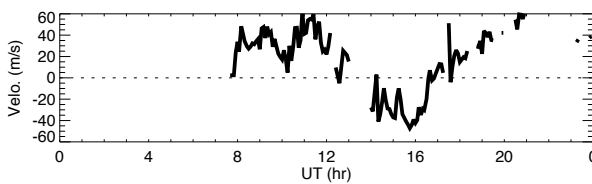
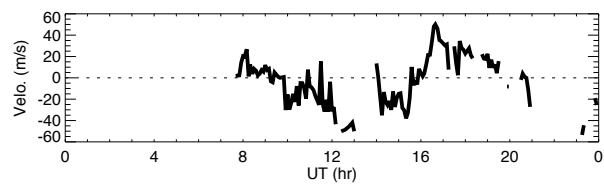
# Wind data obtained by MF radar at Tromsøe on January 10, 2012

## North

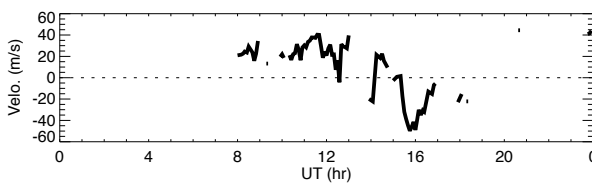
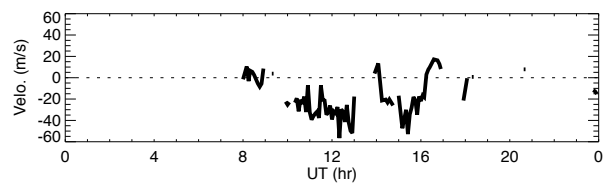
## East



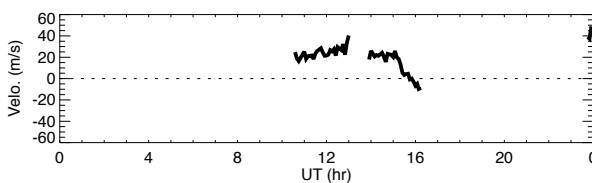
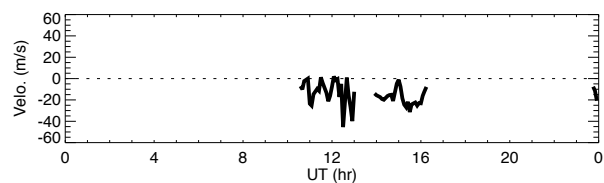
91km



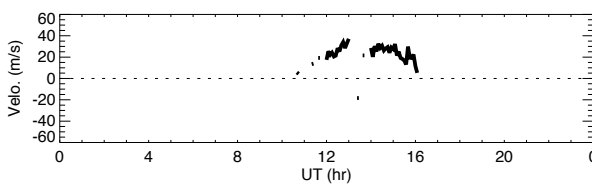
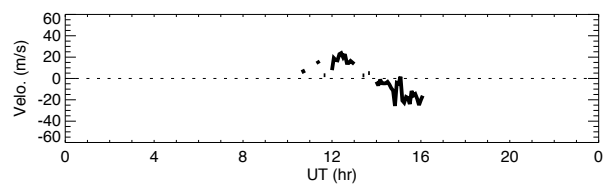
88km



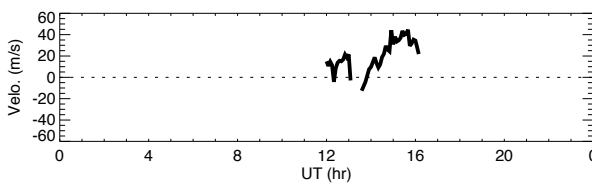
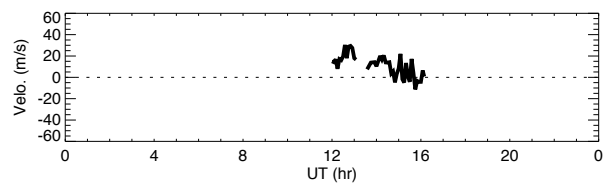
85km



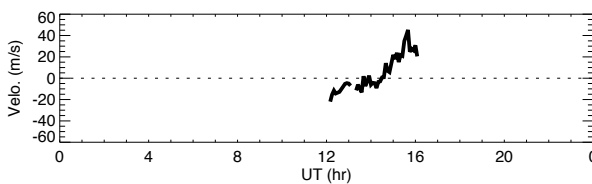
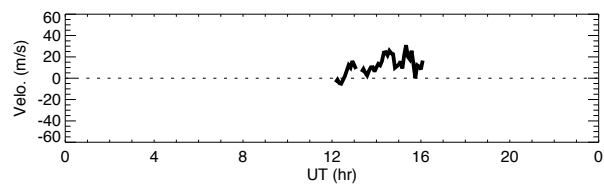
82km



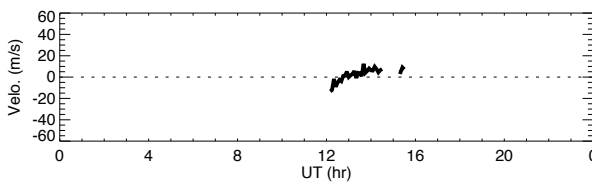
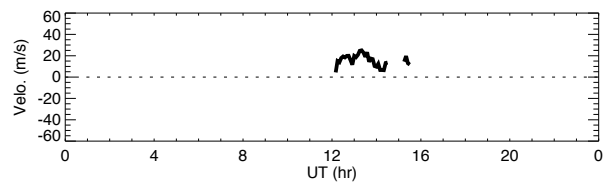
79km



76km



73km

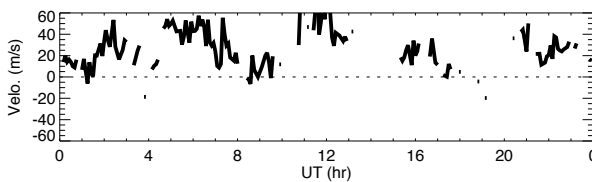
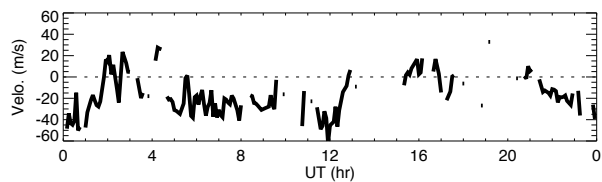


70km

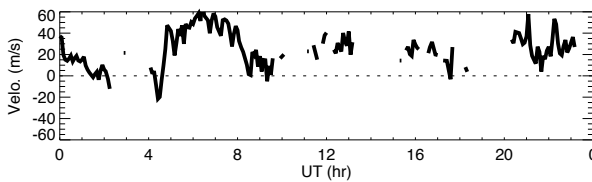
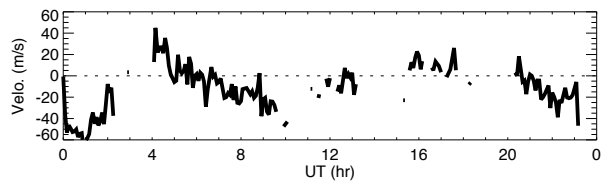
# Wind data obtained by MF radar at Tromsøe on January 11, 2012

## North

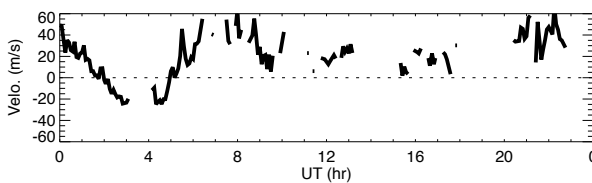
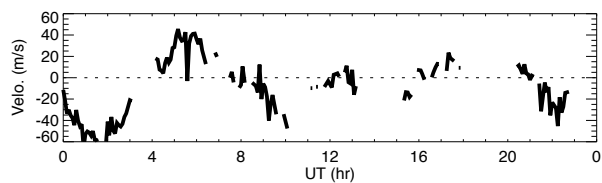
## East



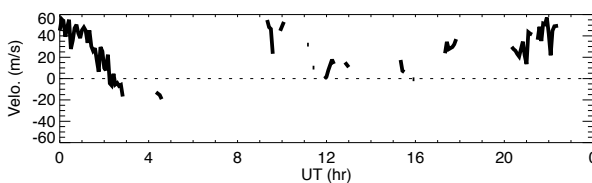
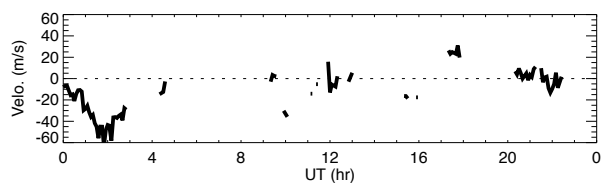
91km



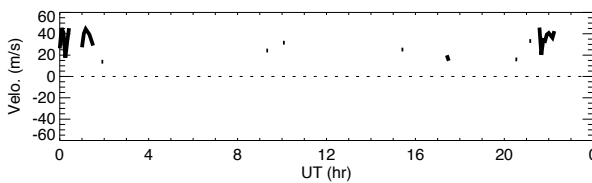
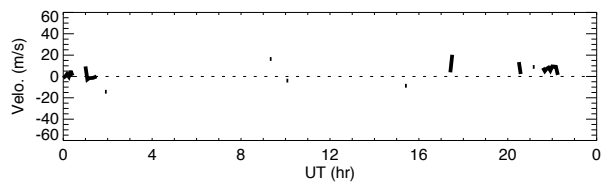
88km



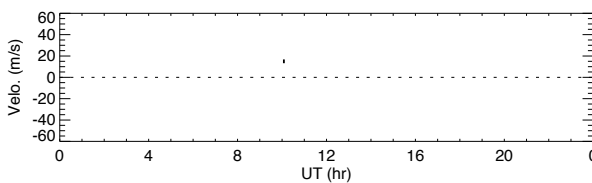
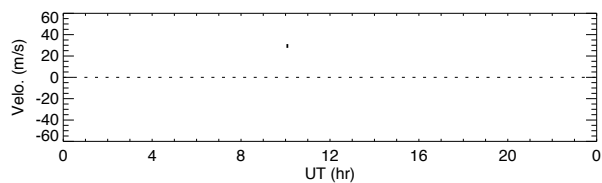
85km



82km



79km



76km



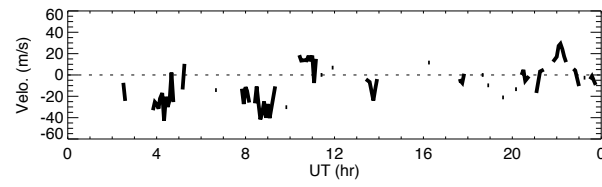
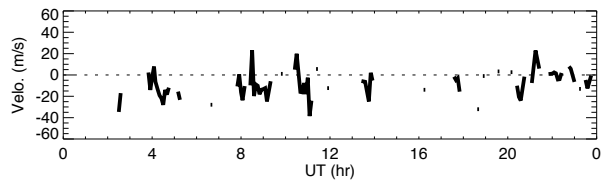




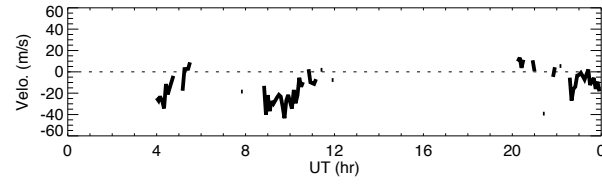
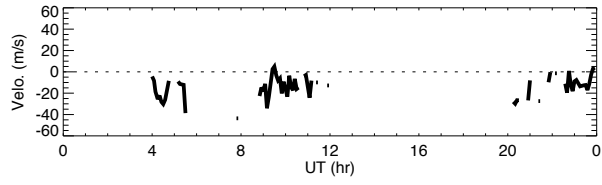
# Wind data obtained by MF radar at Tromsøe on January 15, 2012

## North

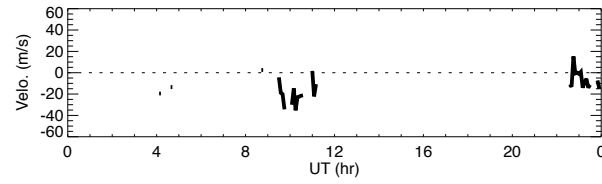
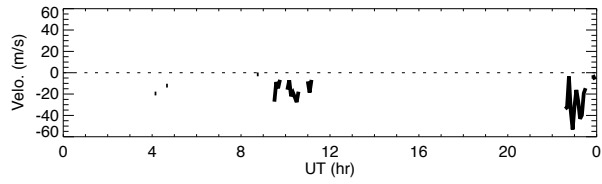
## East



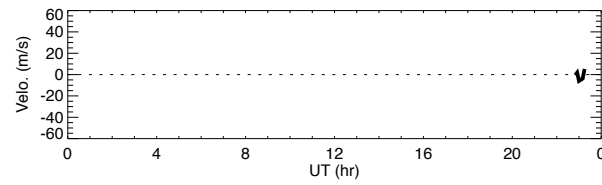
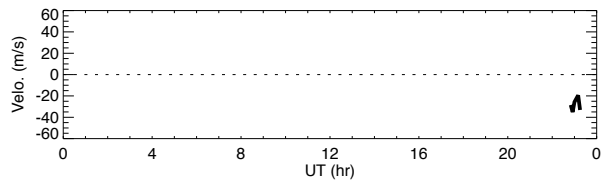
91km



88km



85km



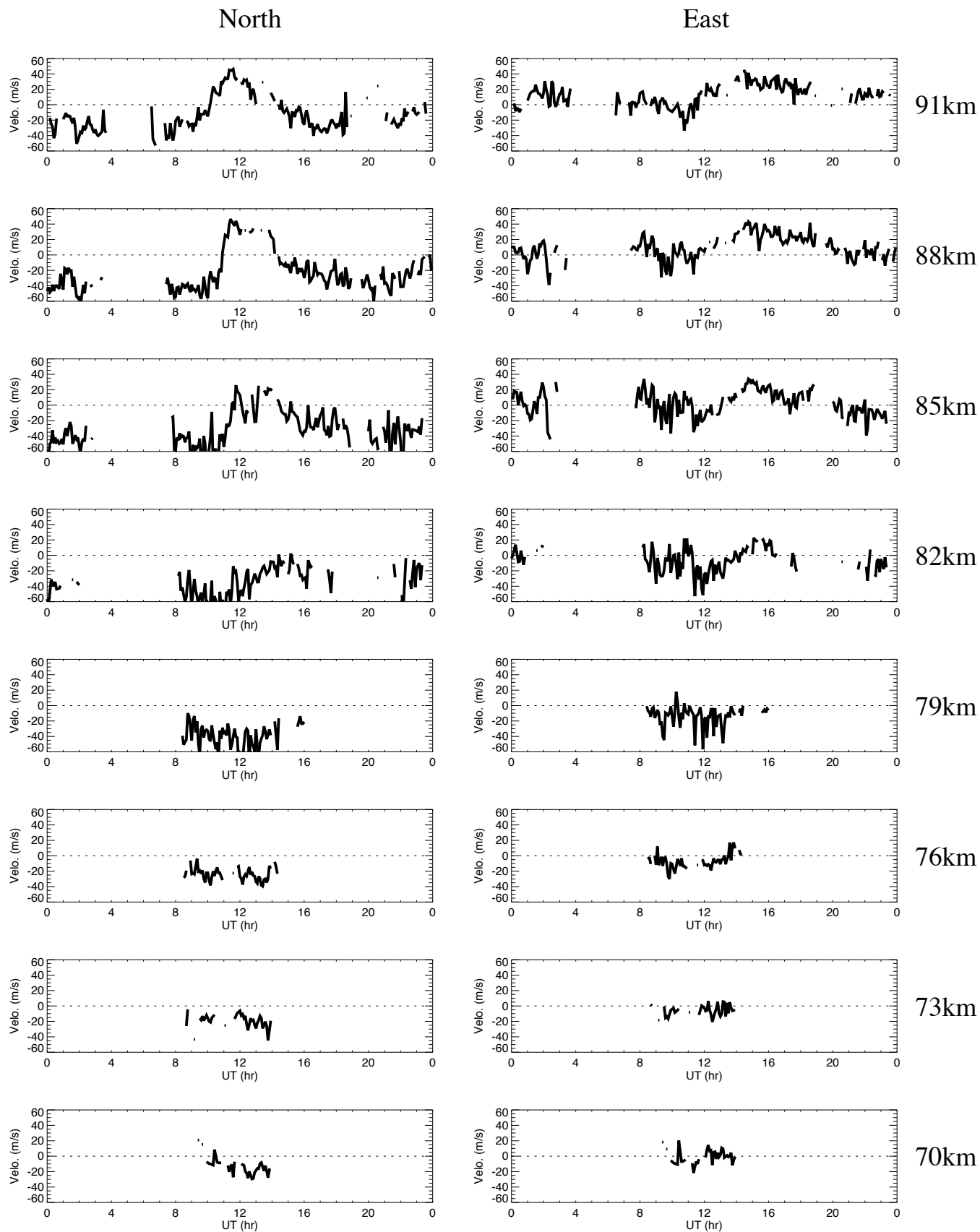
82km







# Wind data obtained by MF radar at Tromsøe on January 18, 2012

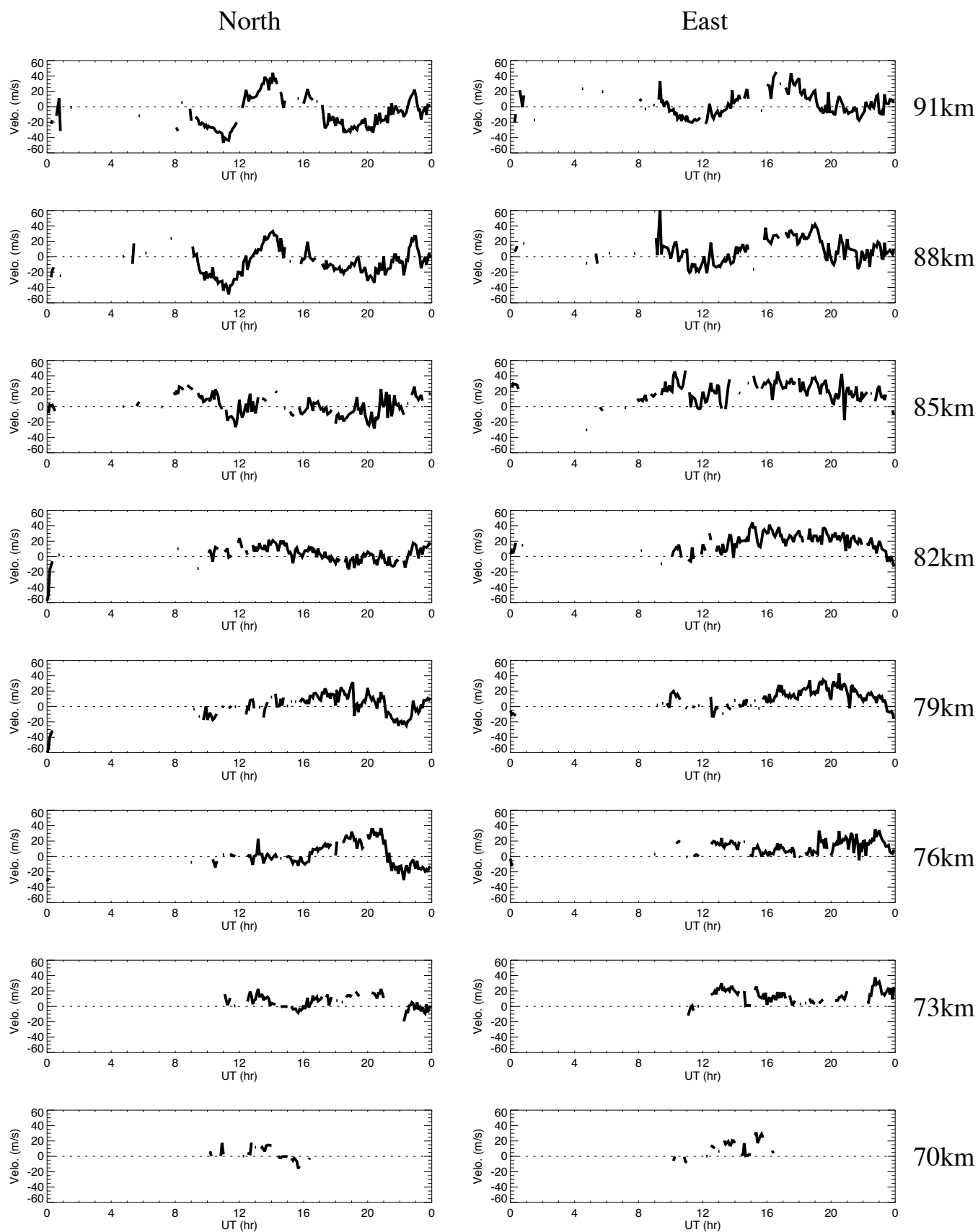








# Wind data obtained by MF radar at Tromsøe on January 22, 2012

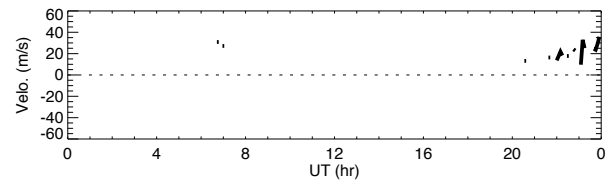
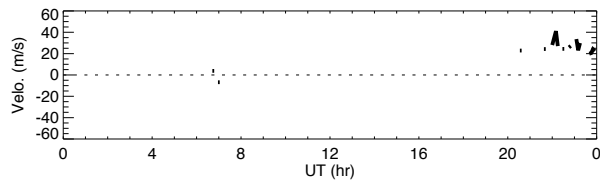




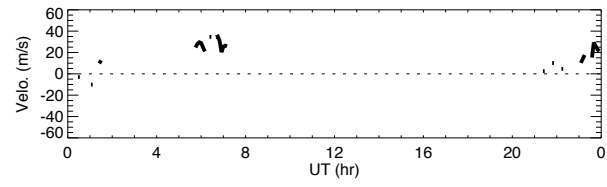
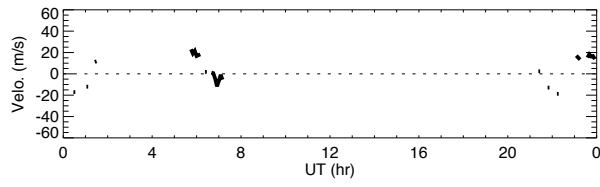
# Wind data obtained by MF radar at Tromsøe on January 24, 2012

## North

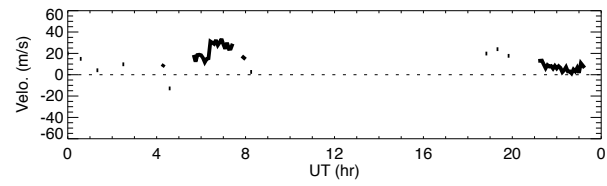
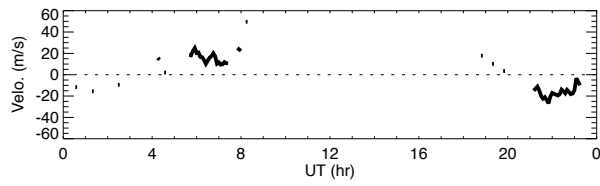
## East



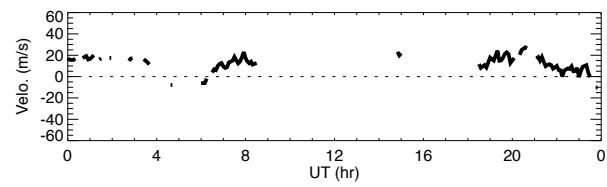
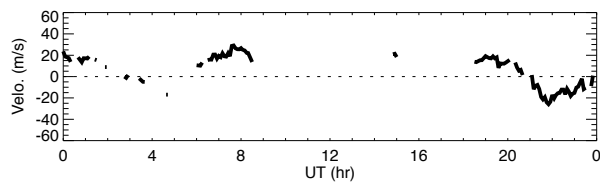
79km



76km



73km



70km









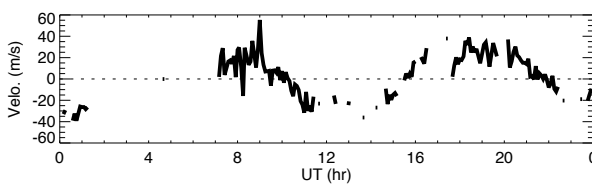
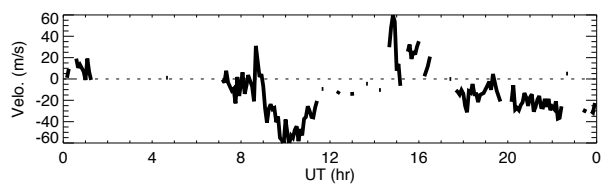




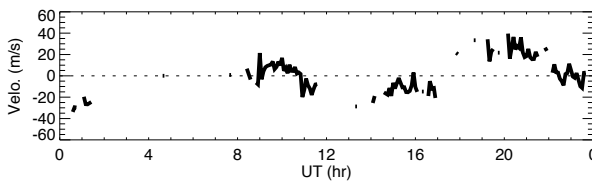
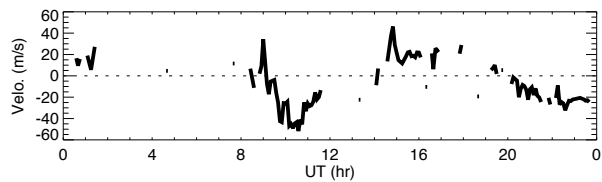
# Wind data obtained by MF radar at Tromsøe on January 30, 2012

## North

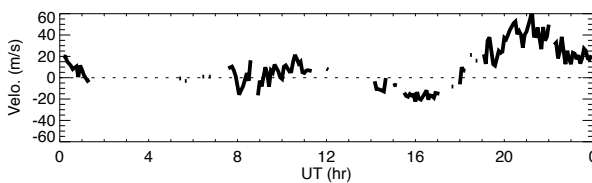
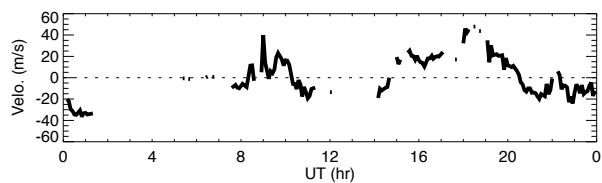
## East



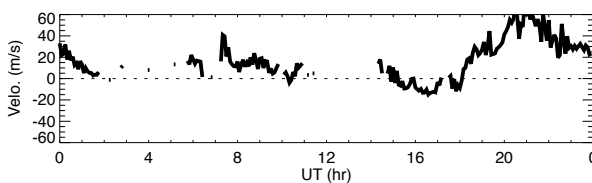
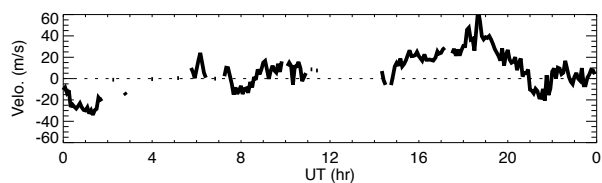
91km



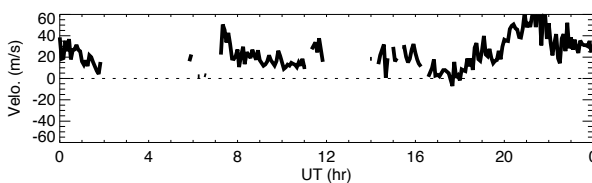
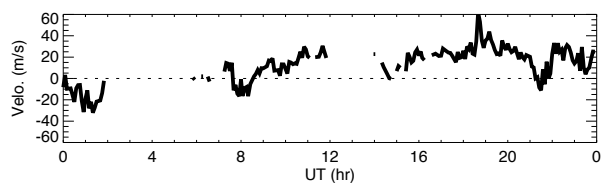
88km



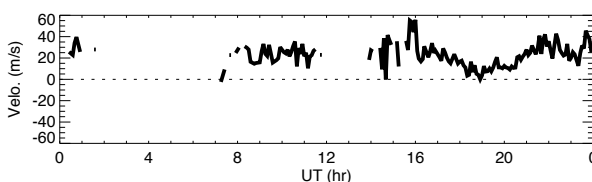
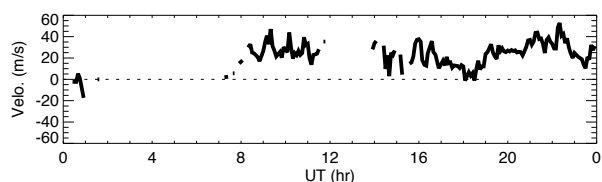
85km



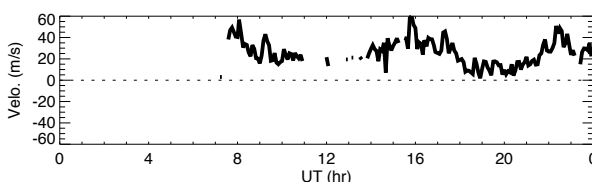
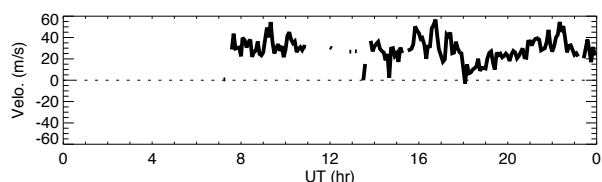
82km



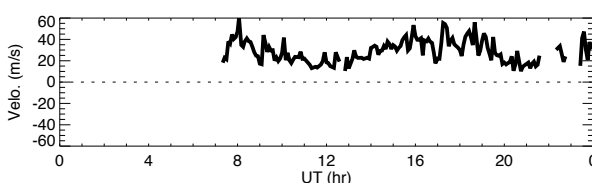
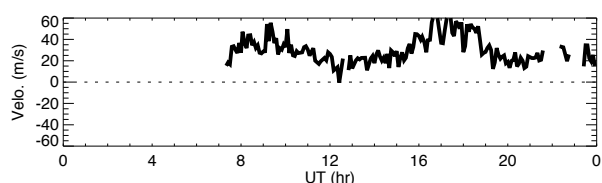
79km



76km



73km



70km

