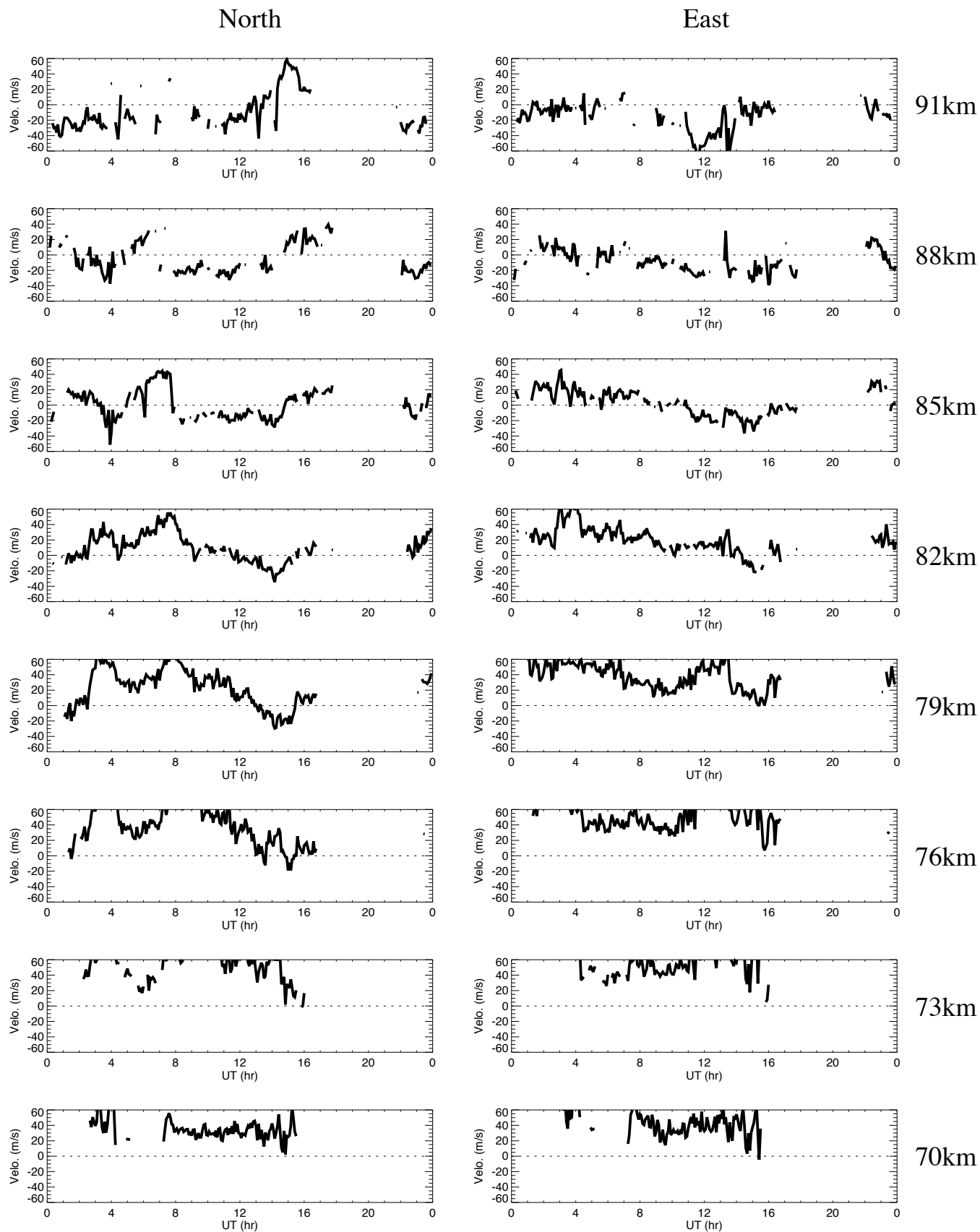




# Wind data obtained by MF radar at Tromsøe on February 2, 2012



















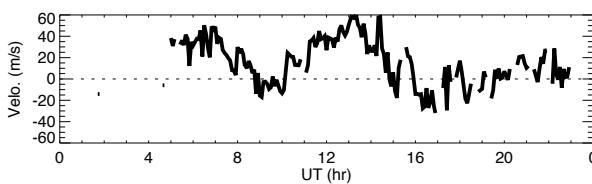
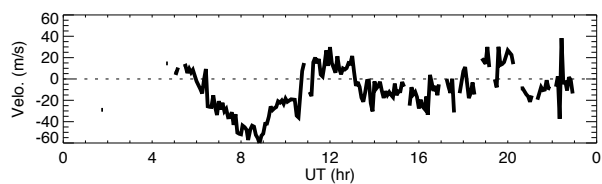




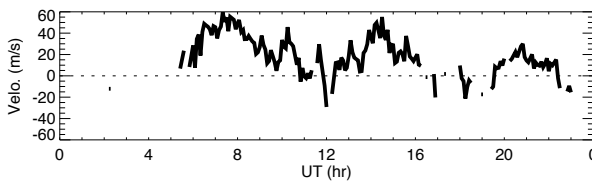
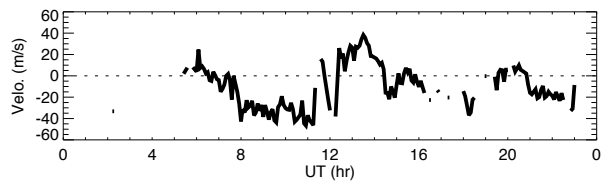
# Wind data obtained by MF radar at Tromsøe on February 12, 2012

## North

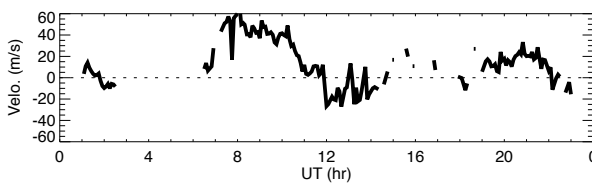
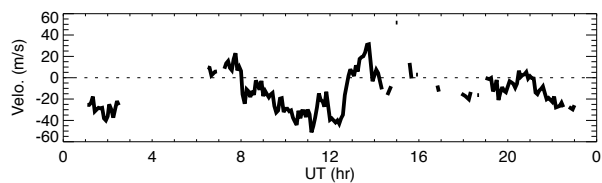
## East



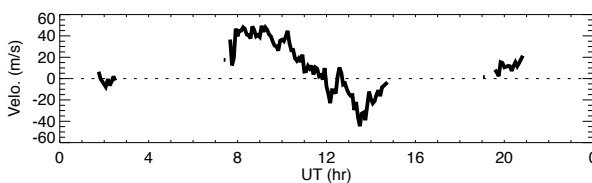
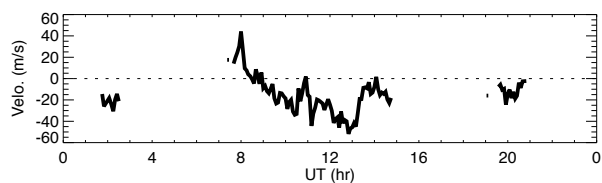
91km



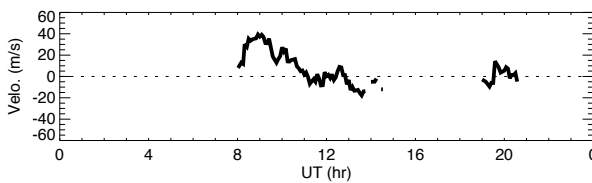
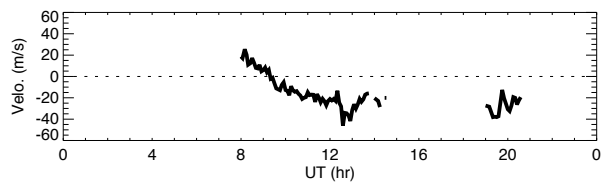
88km



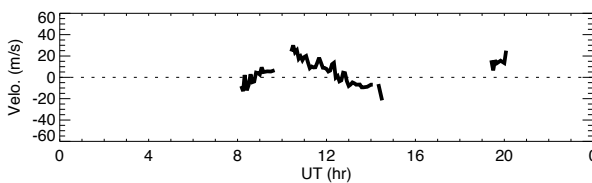
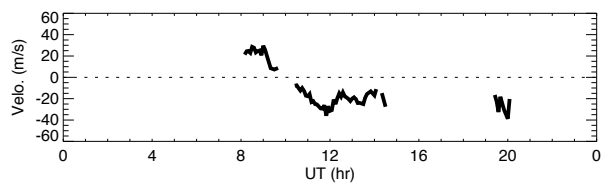
85km



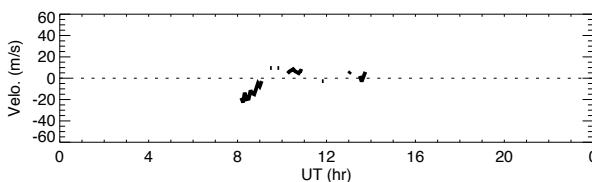
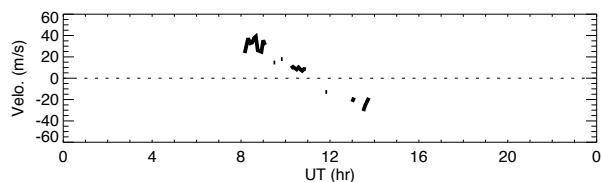
82km



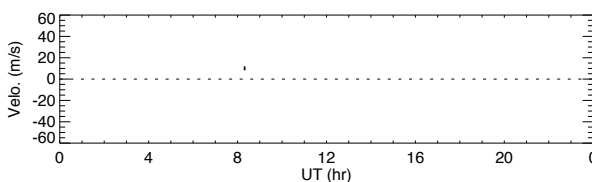
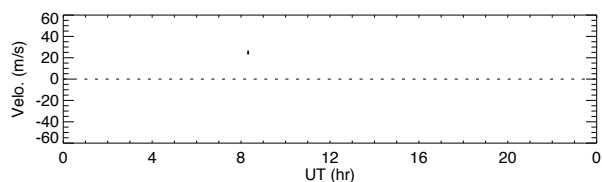
79km



76km



73km



70km









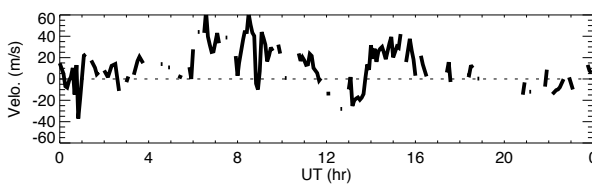
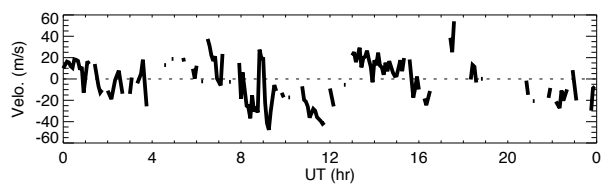




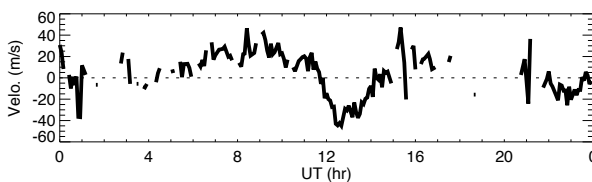
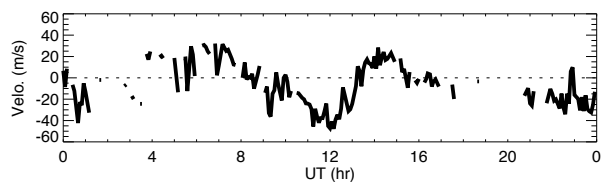
# Wind data obtained by MF radar at Tromsøe on February 18, 2012

## North

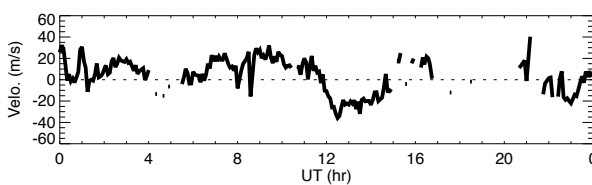
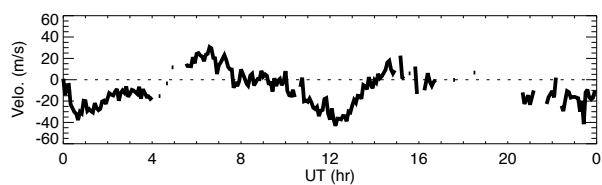
## East



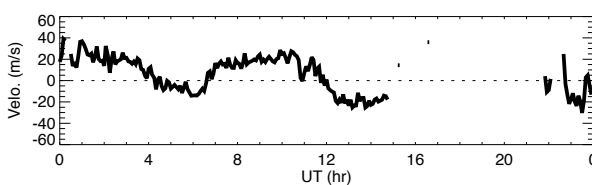
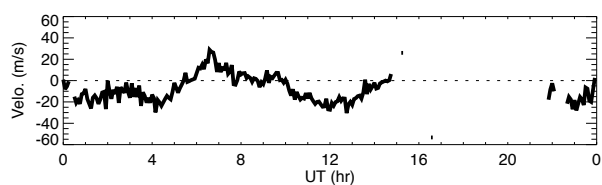
91km



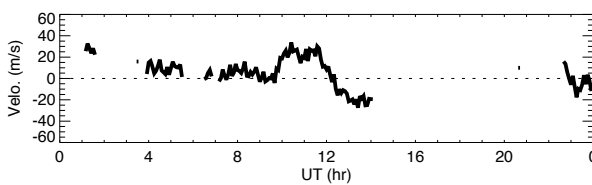
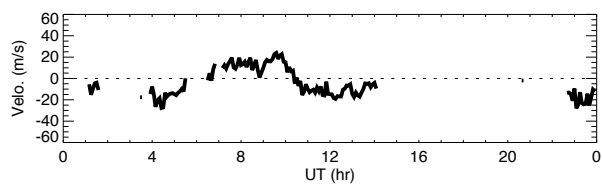
88km



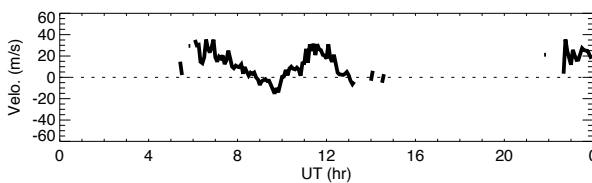
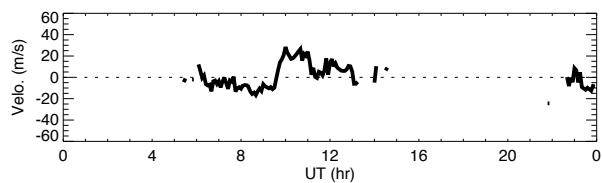
85km



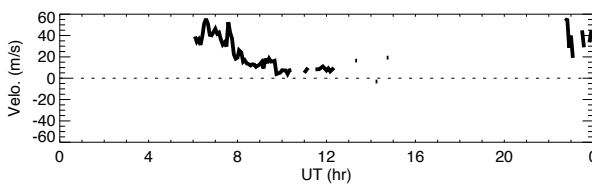
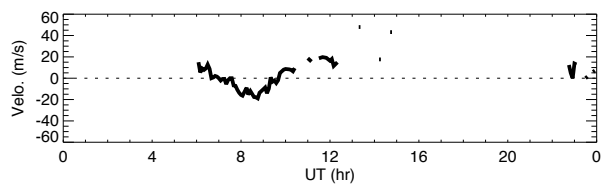
82km



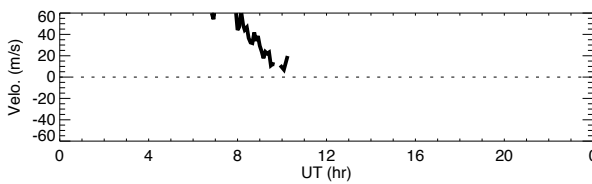
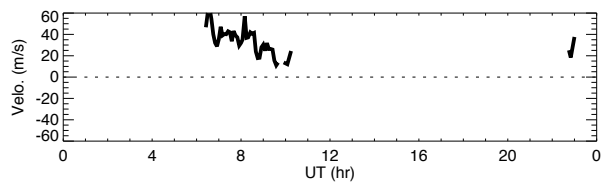
79km



76km



73km



70km























