







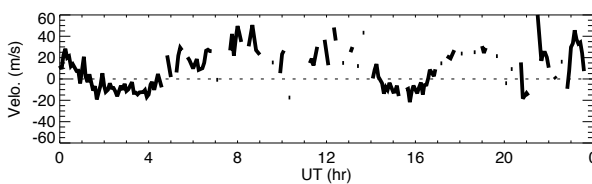
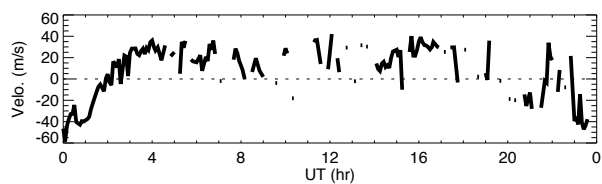




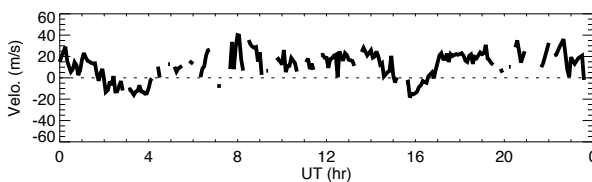
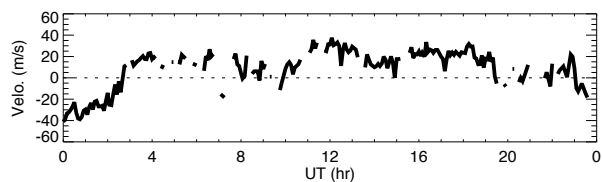
# Wind data obtained by MF radar at Tromsøe on March 6, 2012

## North

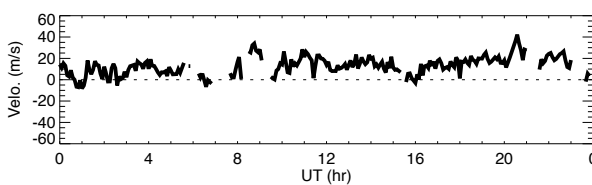
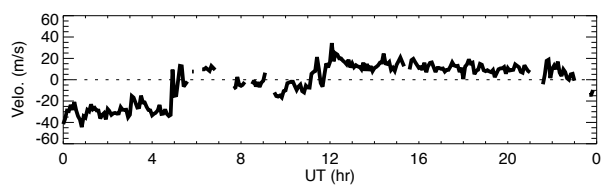
## East



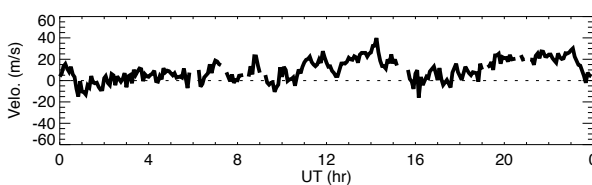
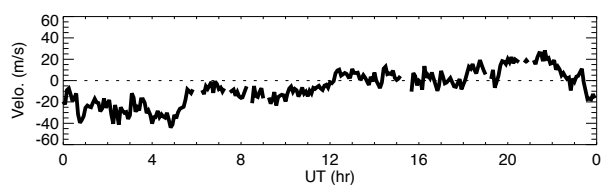
91km



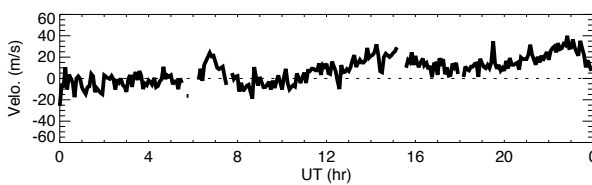
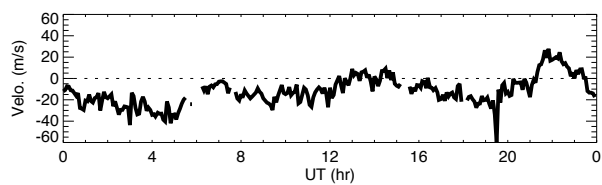
88km



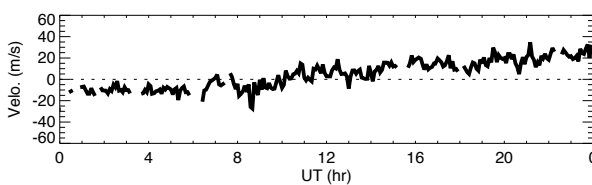
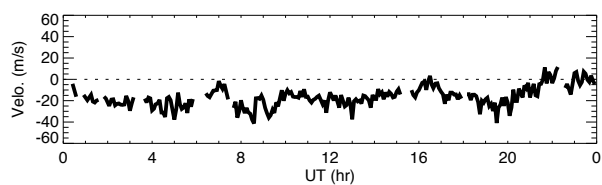
85km



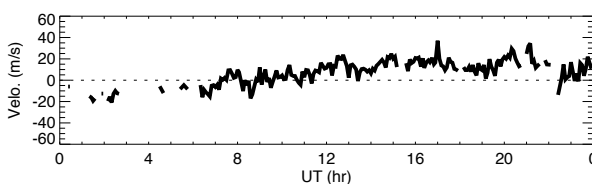
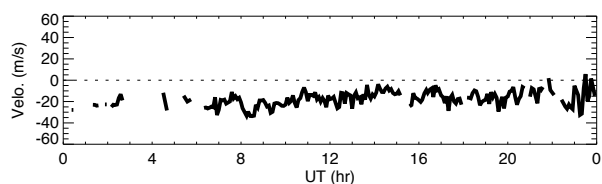
82km



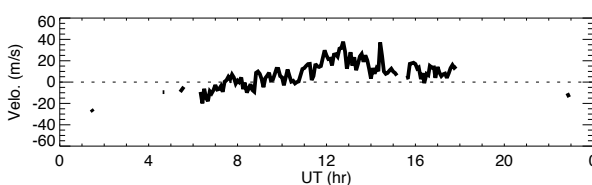
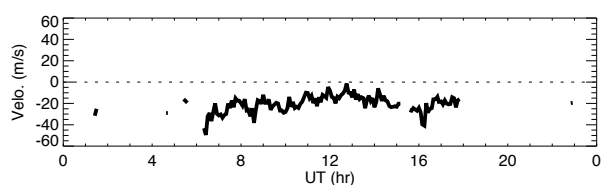
79km



76km



73km

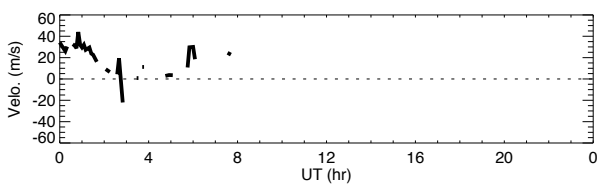
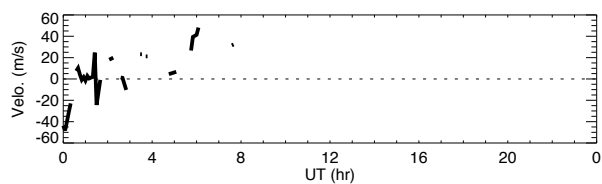


70km

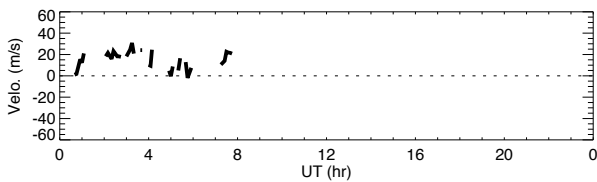
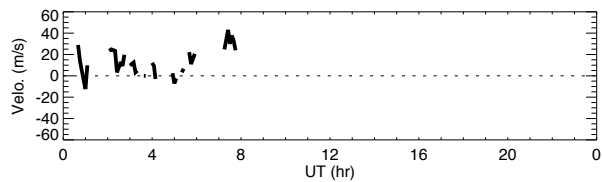
# Wind data obtained by MF radar at Tromsøe on March 7, 2012

## North

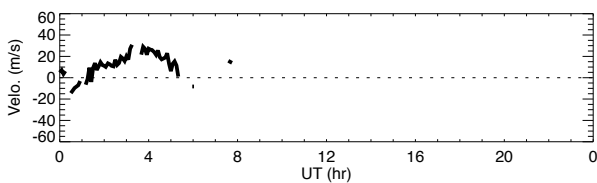
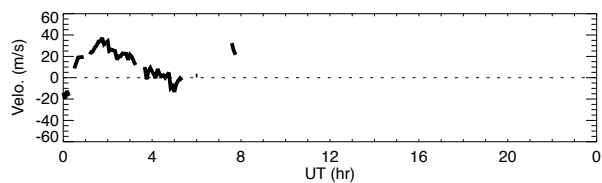
## East



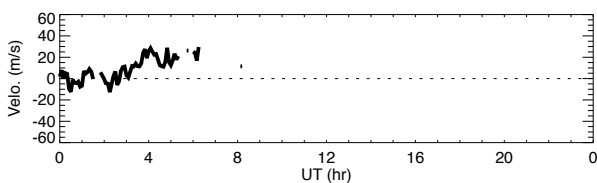
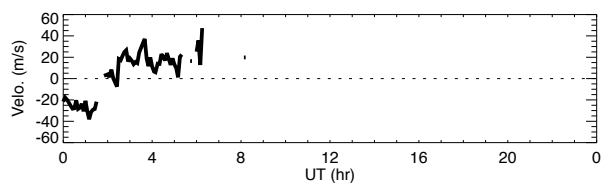
91km



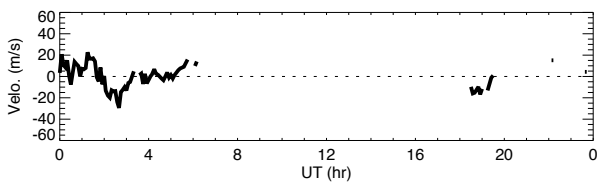
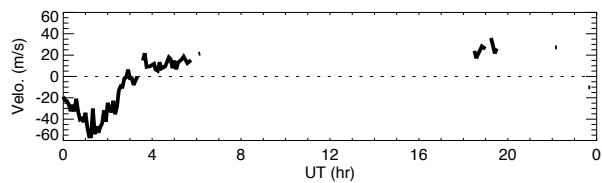
88km



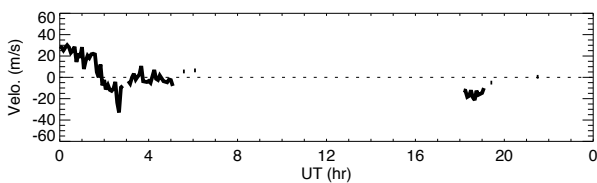
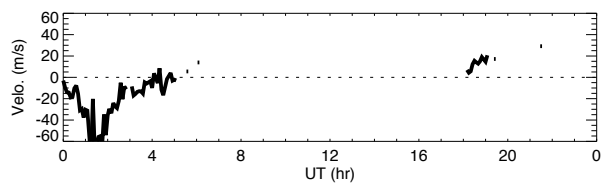
85km



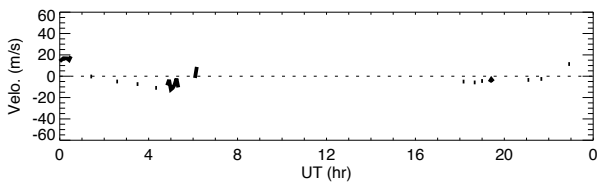
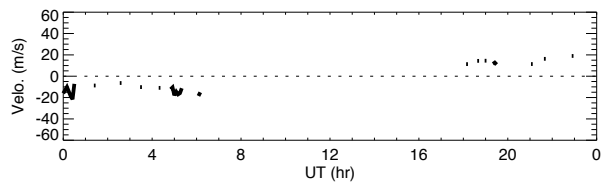
82km



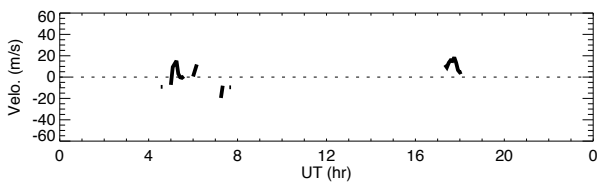
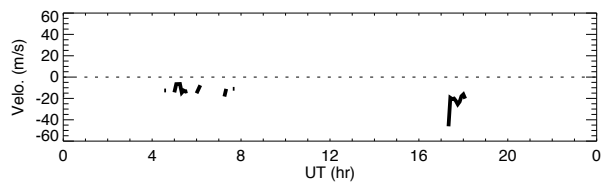
79km



76km



73km

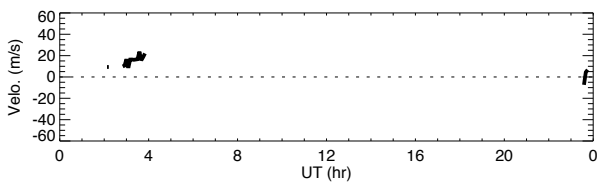
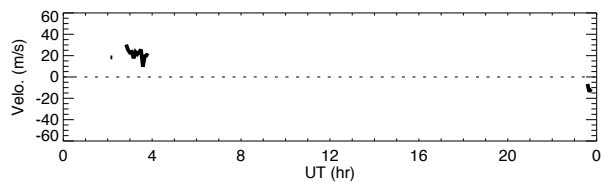


70km

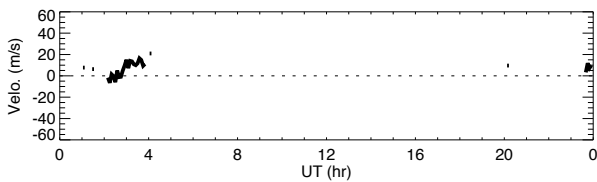
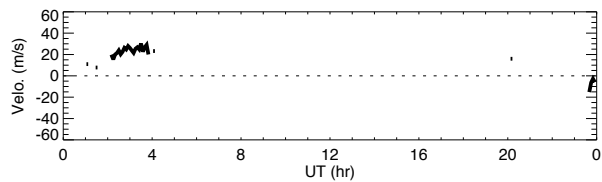
# Wind data obtained by MF radar at Tromsøe on March 8, 2012

## North

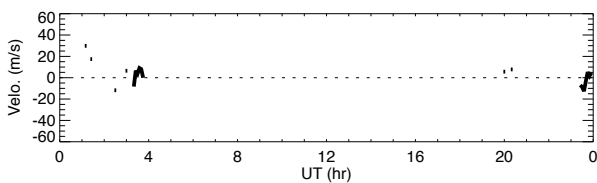
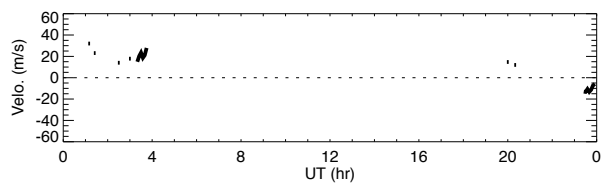
## East



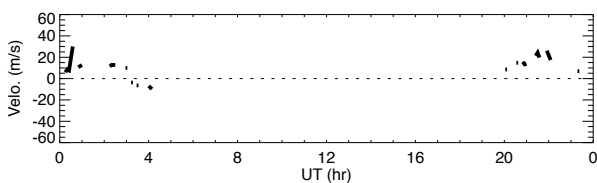
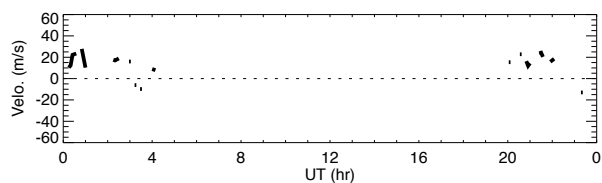
85km



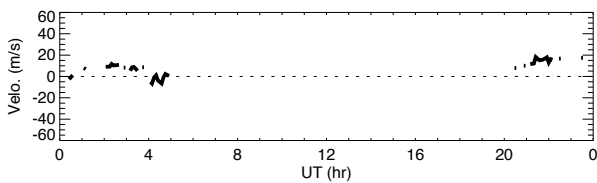
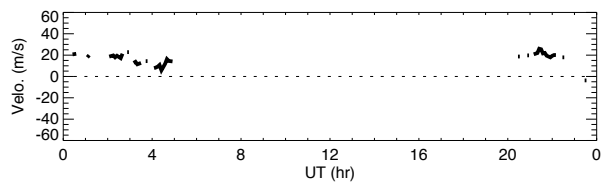
82km



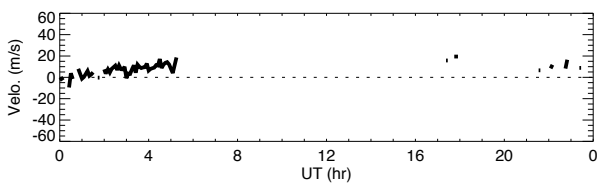
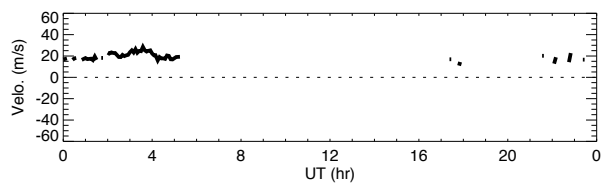
79km



76km



73km



70km







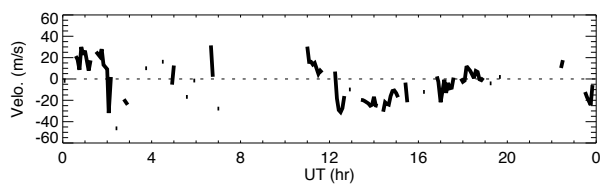
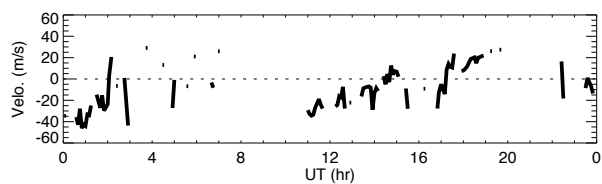




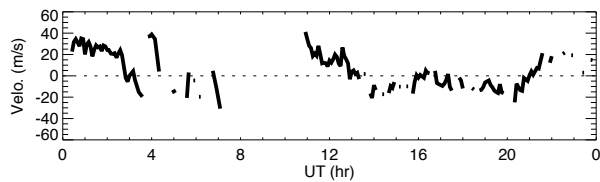
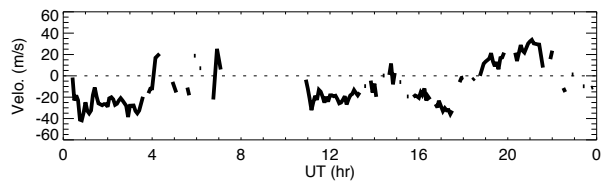
# Wind data obtained by MF radar at Tromsøe on March 13, 2012

## North

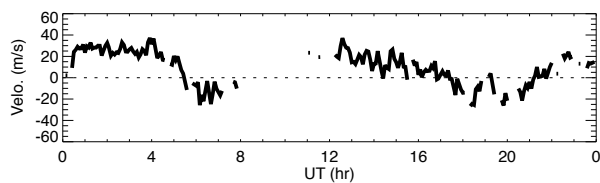
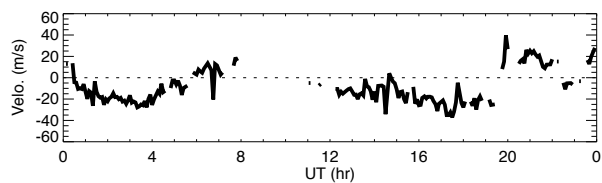
## East



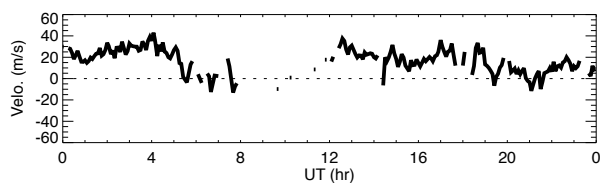
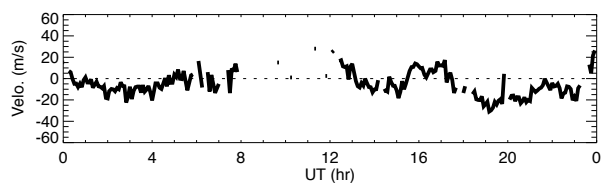
91km



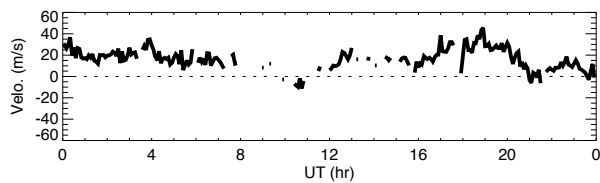
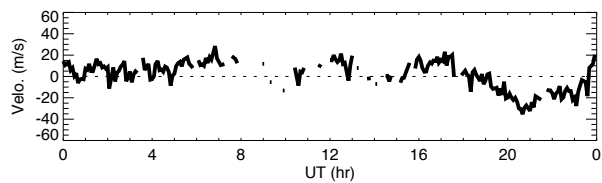
88km



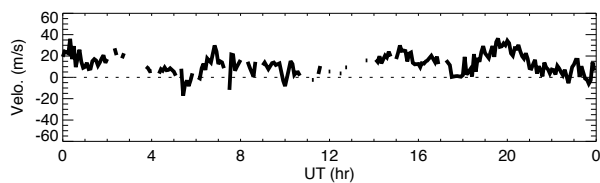
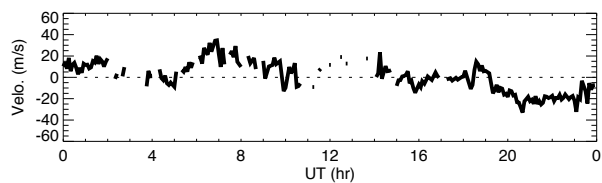
85km



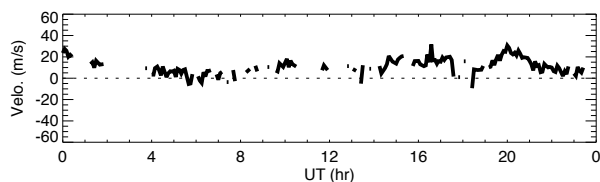
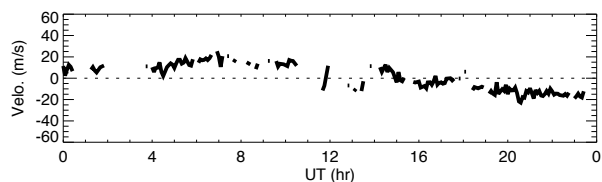
82km



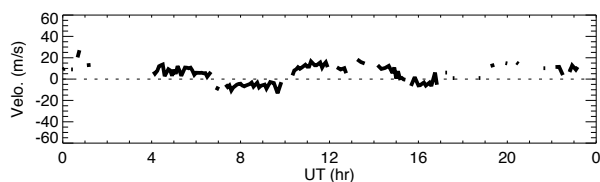
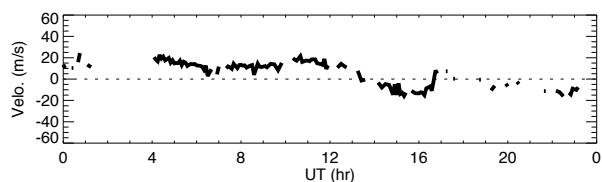
79km



76km



73km



70km









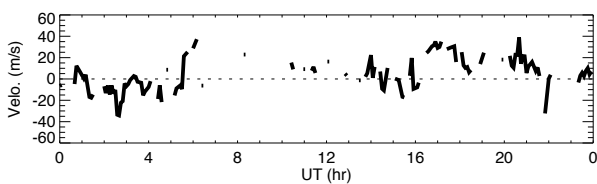
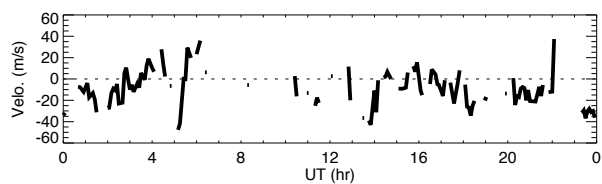




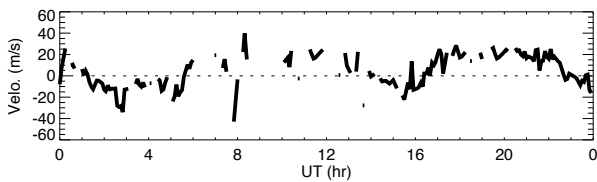
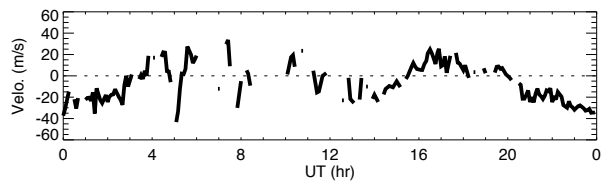
# Wind data obtained by MF radar at Tromsøe on March 19, 2012

## North

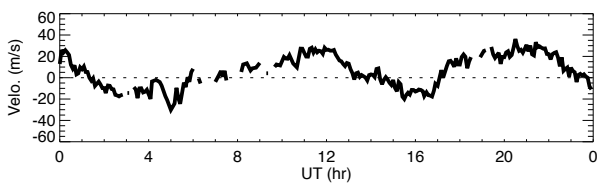
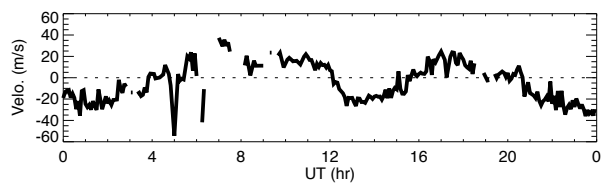
## East



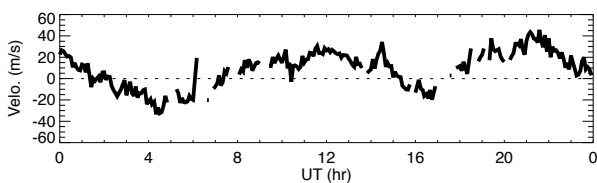
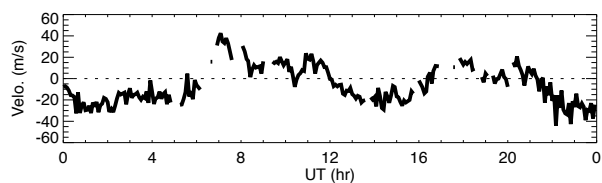
91km



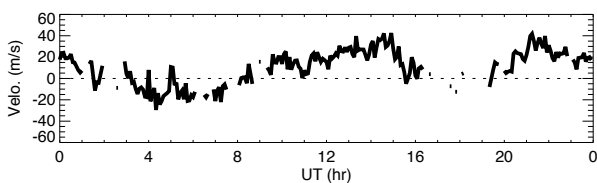
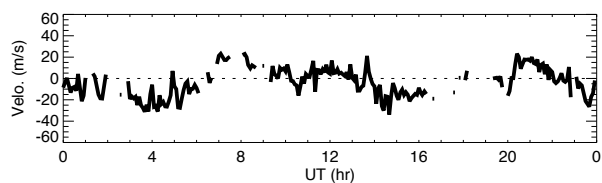
88km



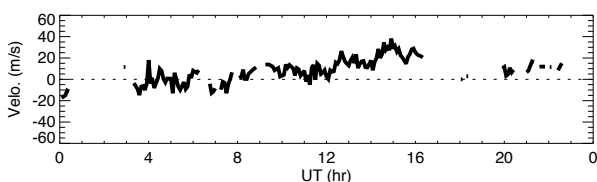
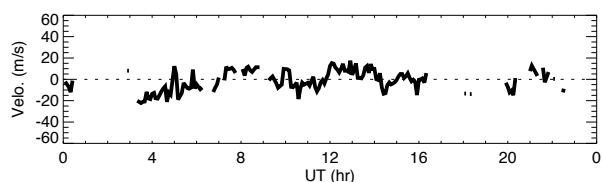
85km



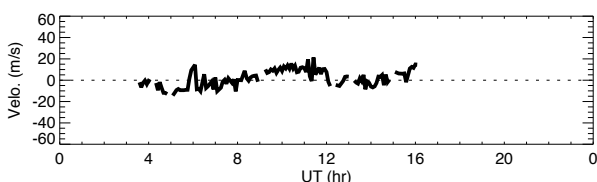
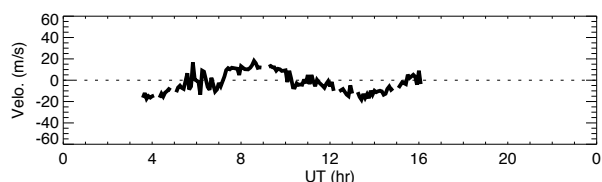
82km



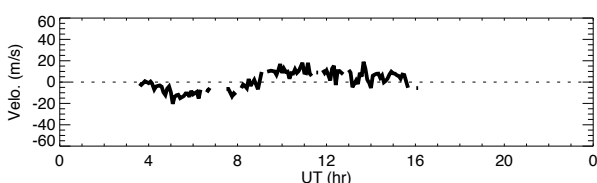
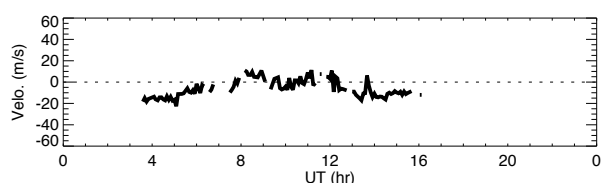
79km



76km



73km

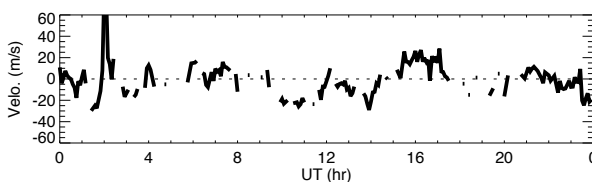
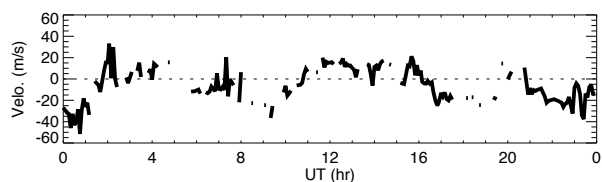


70km

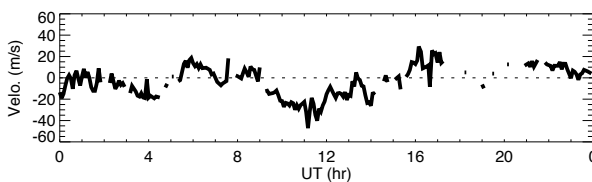
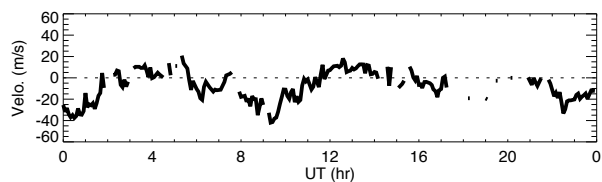
# Wind data obtained by MF radar at Tromsøe on March 20, 2012

## North

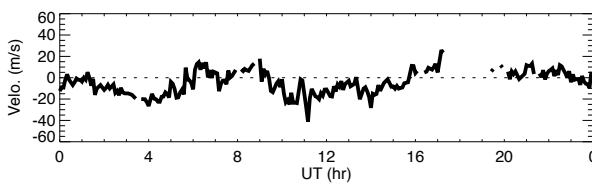
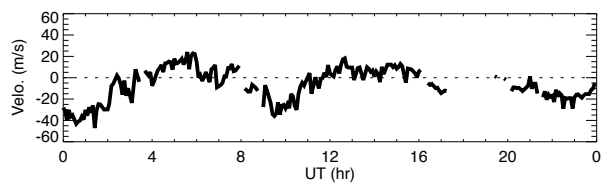
## East



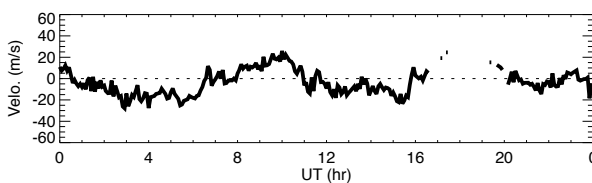
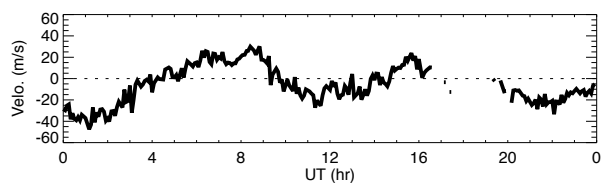
91km



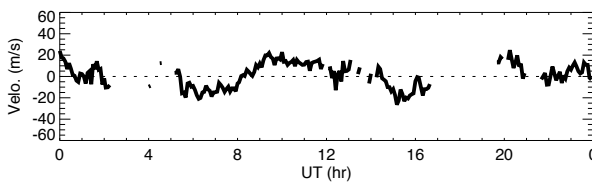
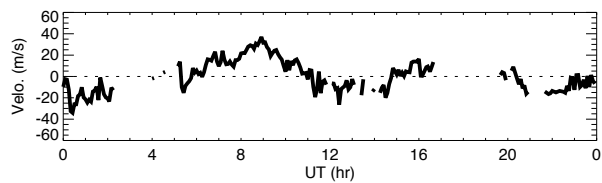
88km



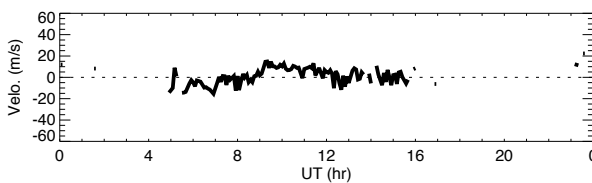
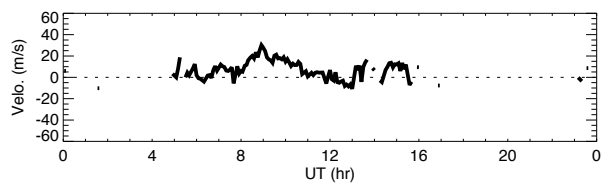
85km



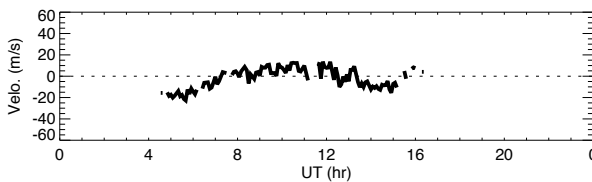
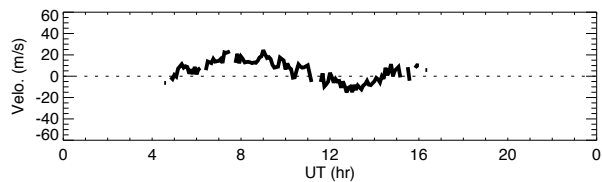
82km



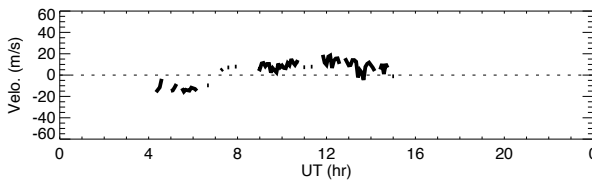
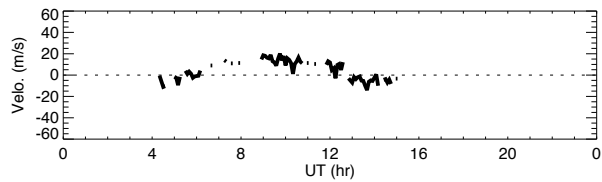
79km



76km



73km



70km



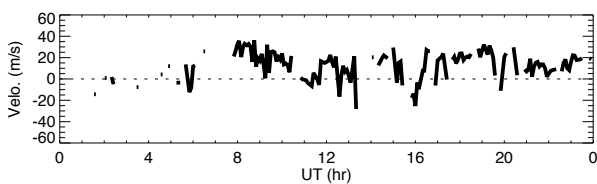
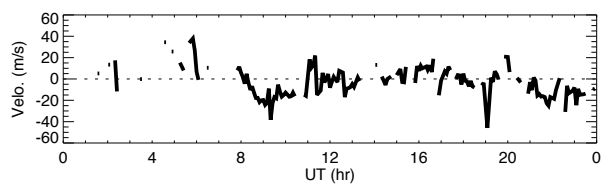




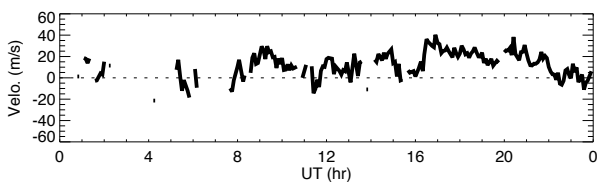
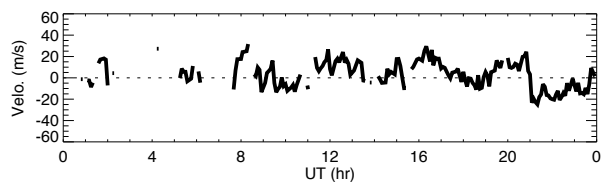
# Wind data obtained by MF radar at Tromsøe on March 24, 2012

## North

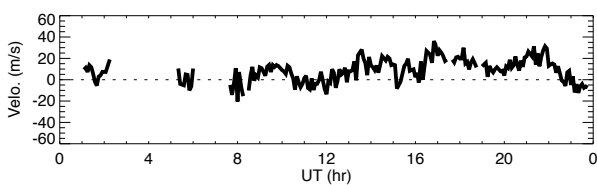
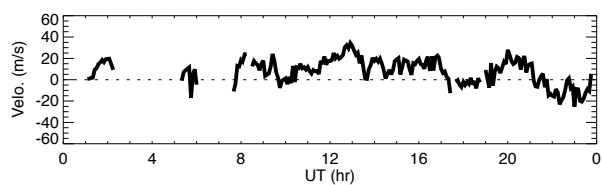
## East



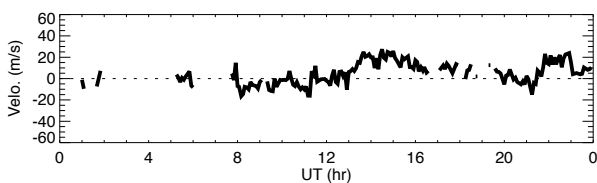
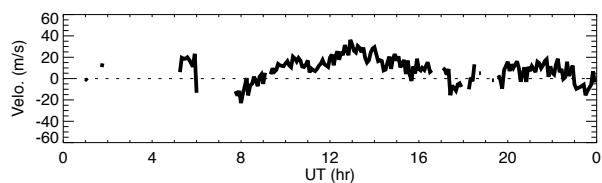
91km



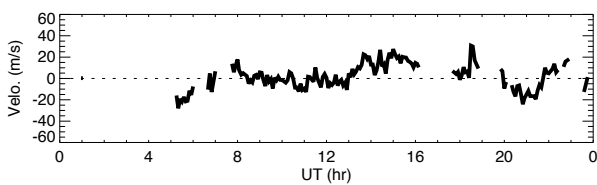
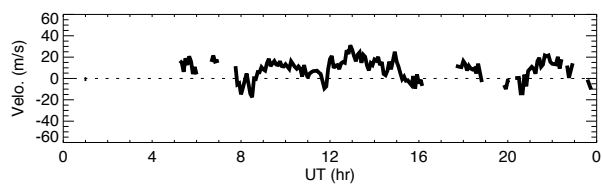
88km



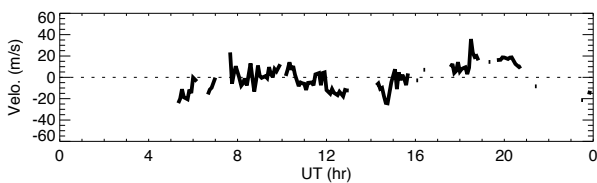
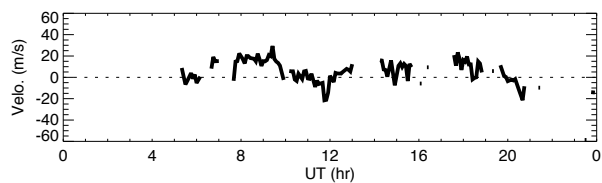
85km



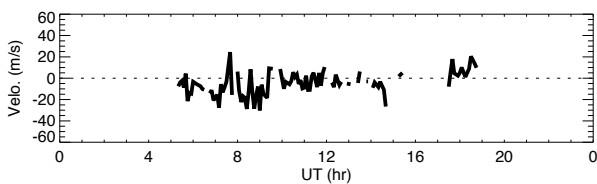
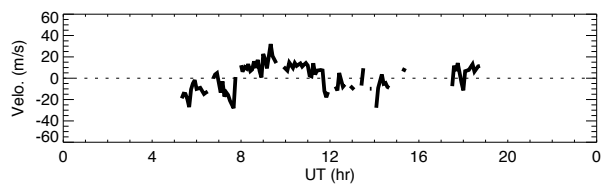
82km



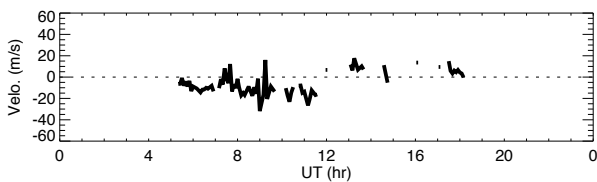
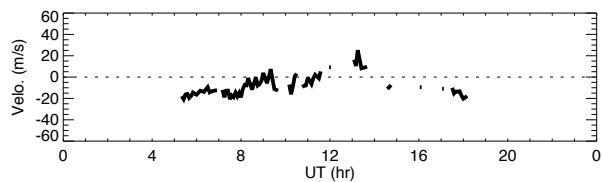
79km



76km



73km



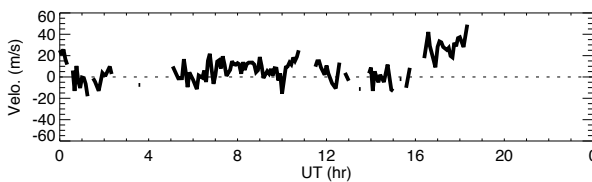
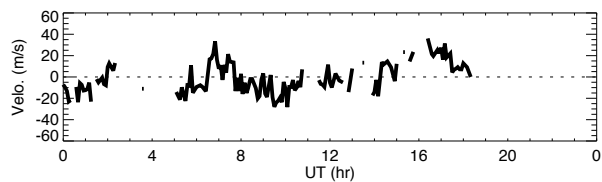
70km



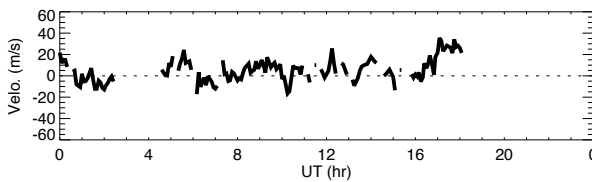
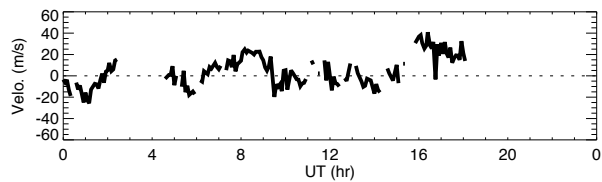
# Wind data obtained by MF radar at Tromsøe on March 25, 2012

## North

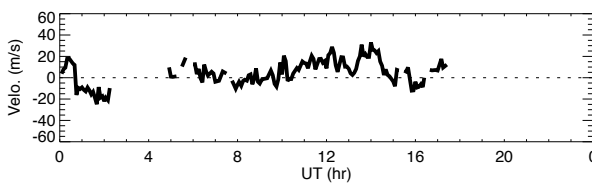
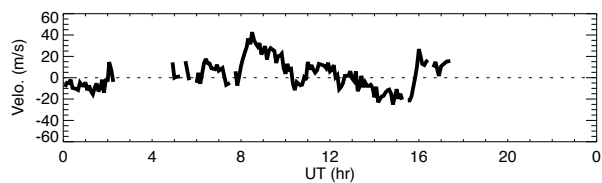
## East



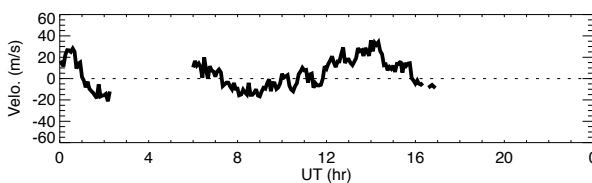
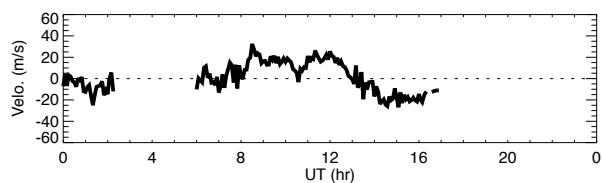
91km



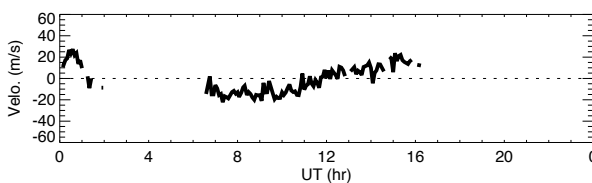
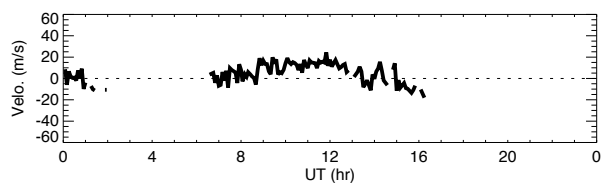
88km



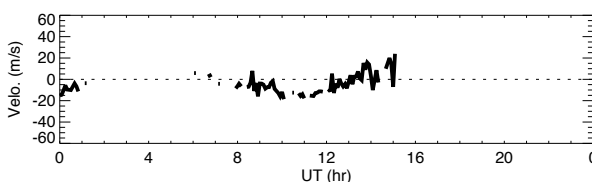
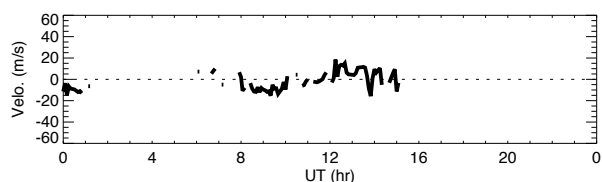
85km



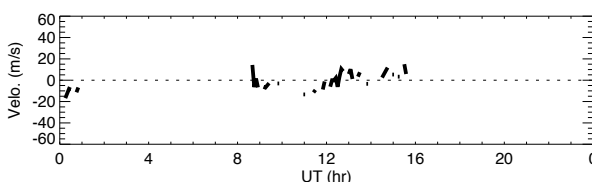
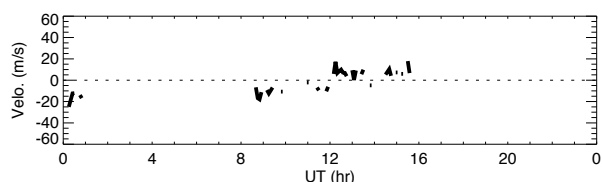
82km



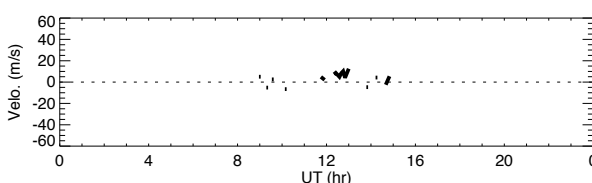
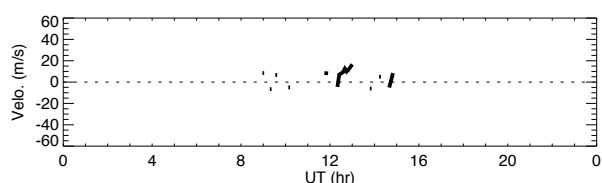
79km



76km



73km

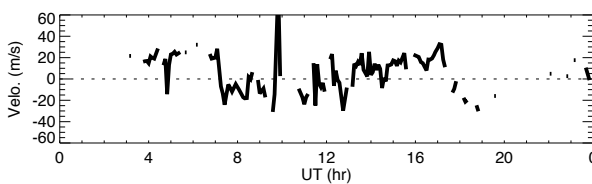
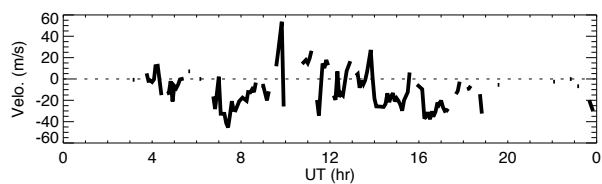


70km

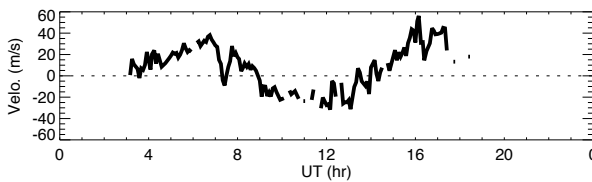
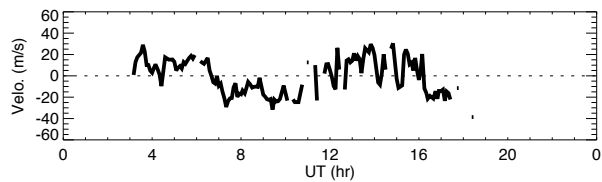
# Wind data obtained by MF radar at Tromsøe on March 26, 2012

## North

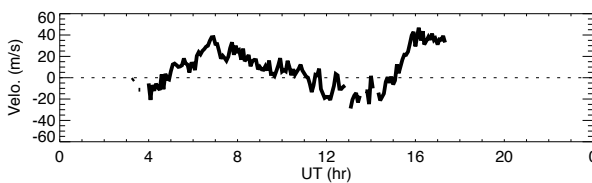
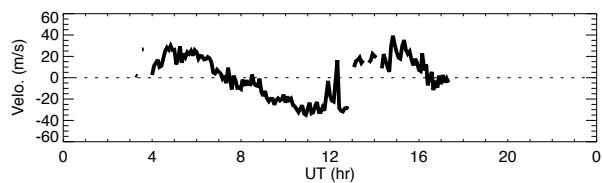
## East



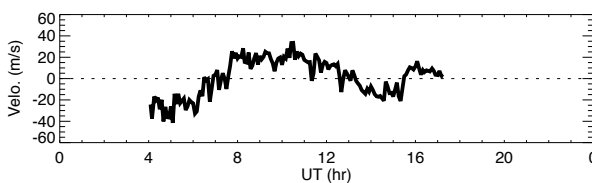
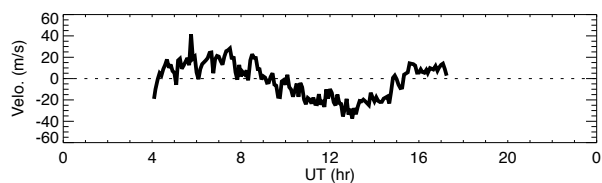
91km



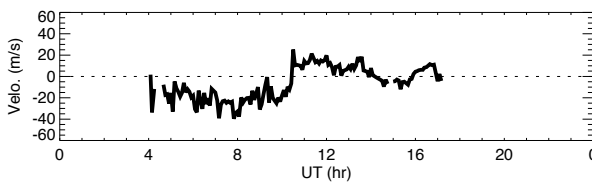
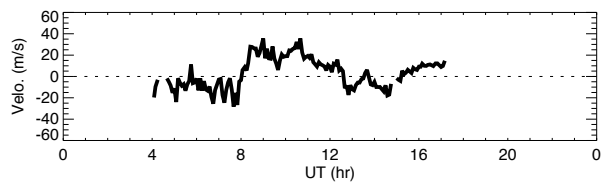
88km



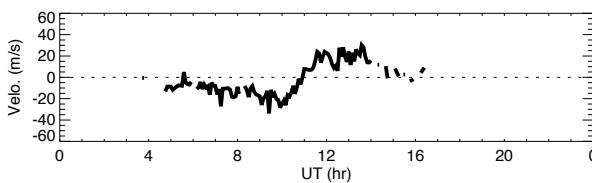
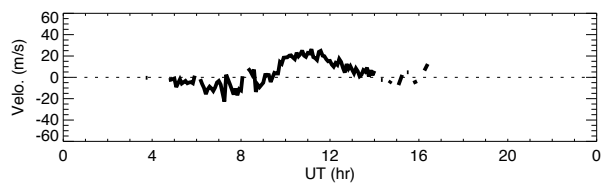
85km



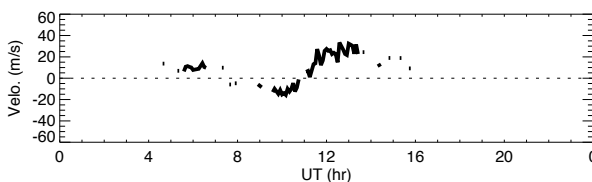
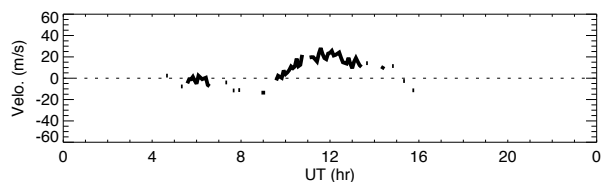
82km



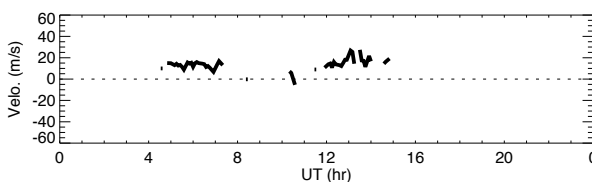
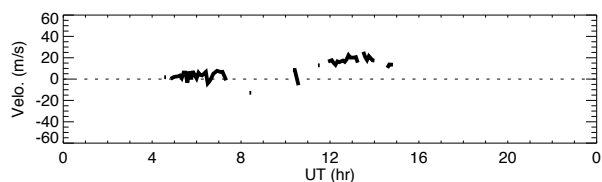
79km



76km



73km



70km



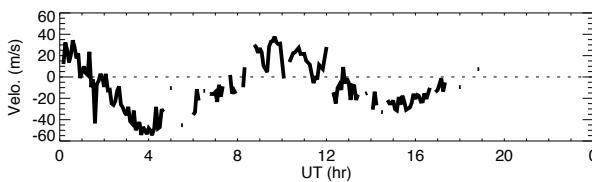
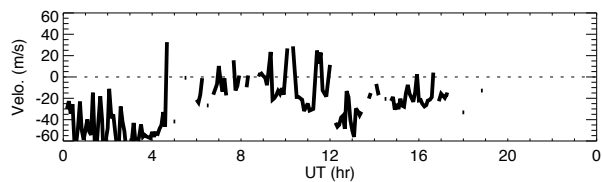




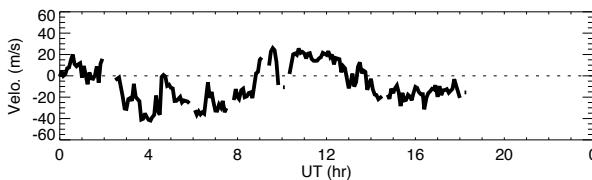
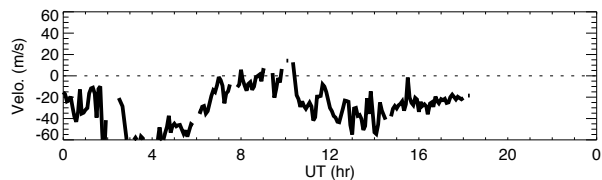
# Wind data obtained by MF radar at Tromsøe on March 30, 2012

## North

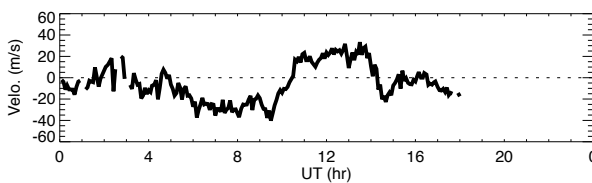
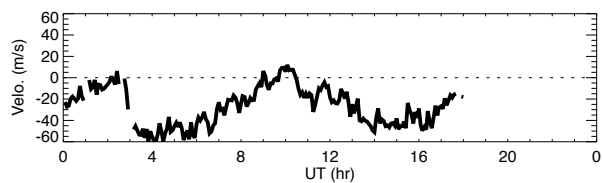
## East



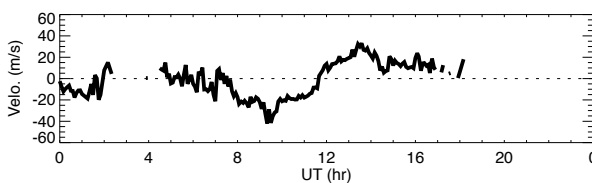
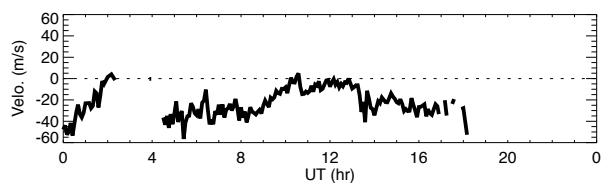
91km



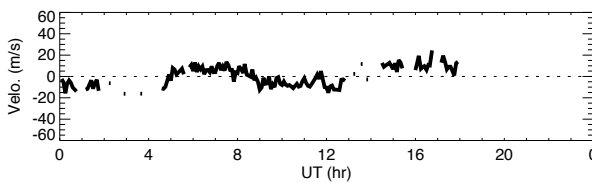
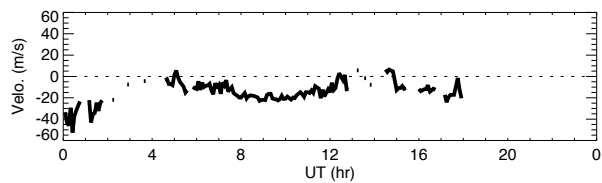
88km



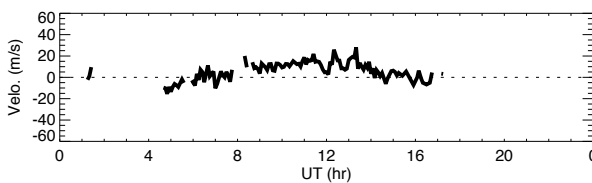
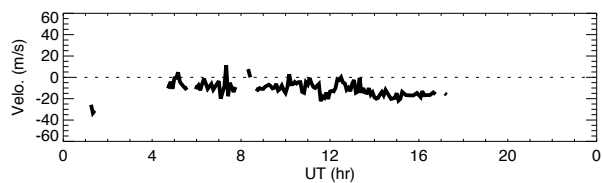
85km



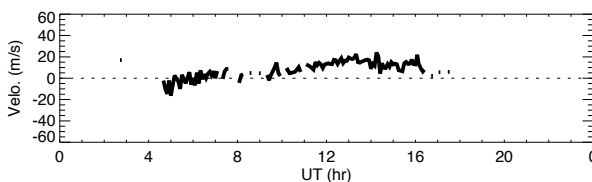
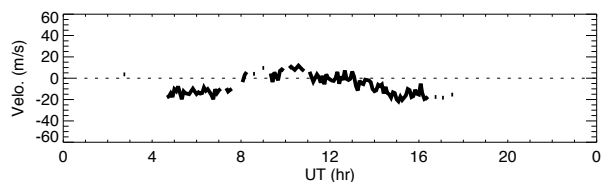
82km



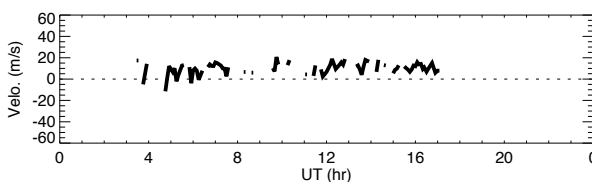
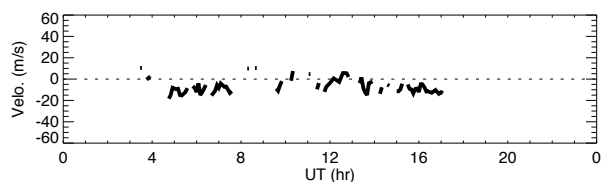
79km



76km



73km



70km

